

+NOTICE!!

These documents have been scanned!

Do not place un-scanned documents beneath this notice!

Do not remove this notice from this file!

GPO Jacket No. 560-102
Print Order 61549
Rise Business Services, LLC
Job=AZ15 9/17/2019



Box Number= AZ15249



Claim Begin-End: AMC066892-AMC067906

1 Initial Receipt



AZ15249-8

AMC066892-AMC066892

**NO
DOCUMENTS
FOUND**

NO DOCUMENTS FOUND
NO DOCUMENTS FOUND

NOTICE!!

These documents have been scanned!

Do not place un-scanned documents beneath this notice!

Do not remove this notice from this file!

GPO Jacket No. 560-102
Print Order 61549
Rise Business Services, LLC
Job=AZ15 9/17/2019



Box Number= AZ15249



Claim Begin-End: AMC066892-AMC067906

2 Correspondence



AZ15249-8

AMC066892-AMC066892



United States Department of the Interior



BUREAU OF LAND MANAGEMENT
Arizona State Office
222 North Central Avenue
Phoenix, AZ 85004
www.az.blm.gov

COPY

In Reply Refer To:

3800 (933) MH
AMC66892

March 12, 2004

CERTIFIED MAIL - RETURN RECEIPT REQUESTED

DECISION

ASARCO INC; KREIS HANK : This decision affects those claims shown
BOX 5747 : in the block below:
TUCSON, AZ 85703 :

AMC67274
BUR NO 27

MINING CLAIMS DECLARED FORFEITED

The mining claims listed above have been declared forfeited for failure to file the required maintenance fee payment or small miner's maintenance fee waiver (waiver).

Claimants are required to pay an annual non-refundable maintenance fee of \$100, or submit a waiver, on or before September 1 of each year. These requirements were established by 30 U.S.C. 28-f-k, as amended, and 43 Code of Federal Regulations (CFR) 3833.1-5, 1-6, and 1-7.

Our records do not show receipt of a maintenance fee payment, or waiver received on or before September 1, 2003, for the 2004 assessment year, for the claims listed above. Therefore, the claims are forfeited.

You are required to reclaim all areas disturbed by your activities on lands encompassed by your mining claim(s) and/or site(s). After you complete the reclamation, you must notify the authorized officer of the appropriate surface managing agency so that the authorized officer may conduct a final site inspection and determine whether you may be released from liability. If you fail to reclaim the land to the satisfaction of the authorized officer, the surface management agency may cite you for noncompliance under its surface management regulations.

For land administered by the Bureau of Land Management (BLM), if you fail to reclaim the land to the satisfaction of the authorized officer as required in 43 CFR Subpart 3809, BLM will issue an order of noncompliance under 43 CFR 3809.601(a). If you fail to comply with the noncompliance order, BLM may take further action under 43 CFR 3809.604. Failure to conduct reclamation is a prohibited act that may subject you to criminal penalties. See 43 CFR 3809.605(h) and 43 CFR 3809.700.

This decision may be appealed to the Interior Board of Land Appeals, Office of the Secretary, in accordance with the regulations contained in 43 CFR, Part 4 and the enclosed Form 1842-1. If an appeal is taken, your notice of appeal must be filed in this office (at the above address) within 30 days from receipt of this decision. The appellant has the burden of showing that the decision appealed from is in error.

If you wish to file a petition pursuant to regulation 43 CFR 4.21 (58 FR 4939, January 19, 1993) for a stay of the effectiveness of this decision during the time that your appeal is being reviewed by the Board, the petition for a stay must accompany your notice of appeal. A petition for a stay is required to show sufficient justification based on the standards listed below. Copies of the notice of appeal and petition for a stay **must** also be submitted to each party named in this decision and to the Interior Board of Land Appeals and to the appropriate Office of the Solicitor (see 43 CFR 4.413) at the same time the original documents are filed with this office. If you request a stay, you have the burden of proof to demonstrate that a stay should be granted.

Standards for Obtaining a Stay

Except as otherwise provided by law or other pertinent regulation, a petition for a stay of a decision pending appeal shall show sufficient justification based on the following standards:

- (1) The relative harm to the parties if the stay is granted or denied,
- (2) The likelihood of the appellant's success on the merits,
- (3) The likelihood of immediate and irreparable harm if the stay is not granted, and
- (4) Whether the public interest favors granting the stay.

SENDER: COMPLETE THIS SECTION

- Complete items 1, 2, and 3. Also complete item 4 if Restricted Delivery is desired.
- Print your name and address on the reverse so that we can return the card to you.
- Attach this card to the back of the mailpiece, or on the front if space permits.

1. Article Addressed to:

ASARCO INC; KREIS HANK
BOX 5747

TUCSON, AZ 85703

AMC 66892 (MH)

2. Article Number

(Transfer from service label)

COMPLETE THIS SECTION ON DELIVERY

A. Signature

X


 Agent Addressee

B. Received by (Printed Name)

D Marcus

C. Date of Delivery

3-17-01

D. Is delivery address different from item 1? YesIf YES, enter delivery address below: No

3. Service Type

 Certified Mail Express Mail Registered Return Receipt for Merchandise Insured Mail C.O.D.

4. Restricted Delivery? (Extra Fee)

 Yes

7002 0860 0005 5111 7944

UNITED STATES POSTAL SERVICE



First-Class Mail
Postage & Fees Paid
USPS
Permit No. G-10

#46

- Sender: Please print your name, address, and ZIP+4 in this box •

BUREAU OF LAND MANAGEMENT
 ARIZONA STATE OFFICE
 222 NORTH CENTRAL AVENUE
 PHOENIX, AZ 85004-2203


PHOENIX, ARIZONA
 STATE OFFICE
 BUREAU OF LAND MANAGEMENT

2004 MAR 18 A 9:30


AZ 933

RECEIVED
 BUREAU OF
 LAND MANAGEMENT

S-1-04



Please include your AMC serial number(s) on all correspondence. If additional information is required, please call Mary Hyde at 602-417-9356.

A handwritten signature in black ink, appearing to read "Ivy J. Garcia". The signature is written in a cursive style with a large initial "I" and "G".

Ivy J. Garcia
Group Administrator,
Lands/Minerals Adjudication and Withdrawals

Enclosure

NOTICE!!

These documents have been scanned!

Do not place un-scanned documents beneath this notice!

Do not remove this notice from this file!

GPO Jacket No. 560-102
Print Order 61549
Rise Business Services, LLC
Job=AZ15 9/17/2019



Box Number= AZ15249



Claim Begin-End: AMC066892-AMC067906

3 Transfers



AZ15249-8

AMC066892-AMC066892

**NO
DOCUMENTS
FOUND**

NO DOCUMENTS FOUND
NO DOCUMENTS FOUND

NOTICE!!

These documents have been scanned!

Do not place un-scanned documents beneath this notice!

Do not remove this notice from this file!

GPO Jacket No. 560-102
Print Order 61549
Rise Business Services, LLC
Job=AZ15 9/17/2019



Box Number= AZ15249



Claim Begin-End: AMC066892-AMC067906

4 Annual Filings



AZ15249-8

AMC066892-AMC066892

LEAD FILES

AMC 66892

AMC 68348

AMC 101235

AMC 140737

AMC 267894

AMC 283327

AMC 289500

AMC 290501

AMC 292727

AMC 293492

AMC 294170

AMC 294346

AMC 296318

AMC 298849

AMC 298861

AMC 929298

AMC 305764

AMC 309596

AMC 318041

AMC 321860

AMC 324229

AMC 324366

AMC 324842

AMC 326065

AMC 326456

AMC 326592

AMC 326786

AMC 329037

AMC 329064

AMC 329094

AMC 329146

AMC 330967

AMC 331727

AMC 333390

AMC 334772

AMC 340495

AMC 340904

AMC 340956

AMC 341652

AMC 344109

COPY

August 9, 2004

ARIZONA
STATE OFFICE
PHOENIX, ARIZONA
2004 AUG 16 AM 11:07
DIRECTOR
LAND MANAGEMENT

CERTIFIED MAIL - Return Receipt Requested

Bureau of Land Management
Arizona State Office
222 N. Central Avenue
Phoenix, AZ 85004-2203

RE: NOTICE OF PAYMENT OF ANNUAL CLAIM MAINTENANCE FEES

This will serve as notice that Phelps Dodge Mining Company, a division of Phelps Dodge Corporation, whose address for the purposes of this filing is 4521 U.S. Highway 191, Morenci, AZ 85540-9795, intends to hold the mining claims and/or mill sites described on Exhibit A attached hereto for the assessment year ending at 12 o'clock, noon, September 1, 2005 by payment of the annual assessment fee of \$125 per claim or site. Payment of such amount is made herewith for such assessment year for each of the claims and sites, the name and BLM serial number of which, and the book and page or index of recording of the location notice in the official records of Graham County, AZ, of which, is set forth on Exhibit A attached hereto and by this reference incorporated herein.

Please return all originals with date-time stamp and with receipt for payment to my attention at the above address.

PHELPS DODGE MINING COMPANY,
a division of Phelps Dodge Corporation

G.L. Jones

Gary L. Jones
(928) 865-6208

gjones@phelpsdodge.com

Encl: Check # 224539 (Safford_PDMC)

STATE OF ARIZONA)
) ss.
County of Greenlee)


This instrument was acknowledged before me this 9th day of August, 2004, by Gary L. Jones, Land & Water Administrator, Morenci Branch of Phelps Dodge Mining Company, a division of Phelps Dodge Corporation, a New York corporation, for and on behalf of the corporation.

My Commission Expires:

March 16, 2005

Linda M. Stacy

Notary Public

 Notary Public State of Arizona
Greenlee County
Linda M Stacy
Expires March 16, 2005

ENTERED IN COMPUTER

RS 9/8/04

EXHIBIT A

Graham County, Arizona

Type	Group	Name	AMC Number	T	R	S	Book	Page
Lode	Number:	1,545						
	DP Badger							
		Badger #1	141234 ✓	5S	26E	28	344	113
		Badger #2	141235 ✓	5S	26E	29	344	115
		Badger #3	141236 ✓	5S	26E	28	344	117
		Badger #4	141237 ✓	5S	26E	28	344	119
		Badger #5	141238 ✓	5S	26E	28	344	121
		Badger #6	141239 ✓	5S	26E	29	344	123
		Badger #7	141240 ✓	5S	26E	29	344	125
		Badger #8	141241 ✓	5S	26E	29	344	127
		Badger #9	141242 ✓	5S	26E	29	344	129
		Badger #10	141243 ✓	5S	26E	29	344	131
		Badger #11	141244 ✓	5S	26E	29	344	133
	DP Ben Hur							
		BH 3	340497 ✓	5S	26E	26	510	81
		BH 5	340499 ✓	5S	26E	26	510	85
		BH 7	340501 ✓	5S	26E	26	510	89
		BH 9	340503 ✓	5S	26E	25	510	93
		BH 11	340505 ✓	5S	26E	25	510	97
		BH 13	340507 ✓	5S	26E	25	510	101
		BH 15	340509 ✓	5S	26E	25	510	105
		BH 17	340511 ✓	5S	26E	25	510	109
		BH 19	340513 ✓	5S	26E	25	510	113
		BH 21	340515 ✓	5S	26E	24	510	117
		BH 4B	341652 ✓	5S	26E	26	514	787
		BH 6B	341653 ✓	5S	26E	26	514	789
		BH 8B	341654 ✓	5S	26E	26	514	791
		BH 10B	341655 ✓	5S	26E	25	514	793
		BH 12B	341656 ✓	5S	26E	25	514	795
		BH 14B	341657 ✓	5S	26E	25	514	797
		BH 16B	341658 ✓	5S	26E	25	514	799
		BH 18B	341659 ✓	5S	26E	25	514	801
		BH 20B	341660 ✓	5S	26E	25	514	803
		BH 22B	341661 ✓	5S	26E	24	514	805
		BH 25B	341662 ✓	5S	26E	25	514	807
		BH 26B	341663 ✓	5S	26E	25	514	809
		BH 27B	341664 ✓	5S	26E	25	514	811
		BH 28B	341665 ✓	5S	26E	25	514	813

"Postmarked timely"

Friday, July 23, 2004

35

Page 1 of 45

ENTERED IN COMPUTER

9/8/09

VERIFIED BY
PB 9/21/04

Type	Group	Name	AMC Number	T	R	S	Book	Page
		BH 29B	341666 ✓	5S	26E	25	514	815
		BH 30B	341667 ✓	5S	26E	25	514	817
		BH 31B	341668 ✓	5S	26E	25	514	819
		BH 32B	341669 ✓	5S	26E	25	514	821
		BH 33B	341670 ✓	5S	26E	25	514	823
		BH 34B	341671 ✓	5S	26E	25	514	825
		BH 35B	341672 ✓	5S	26E	25	514	827
		BH 36B	341673 ✓	5S	26E	25	514	829
		BH 37B	341674 ✓	5S	26E	25	514	831
		BH 38B	341675 ✓	5S	26E	25	514	833
		BH 39B	341676 ✓	5S	26E	25	514	835
		BH 40B	341677 ✓	5S	26E	25	514	837
		BH 41B	341678 ✓	5S	26E	25	514	839
		BH 42B	341679 ✓	5S	26E	25	514	841
		BH 43B	341680 ✓	5S	26E	24	514	843
		BH 44B	341681 ✓	5S	26E	24	514	845
	DP Chesley Wash							
		CHE 1	334772 ✓	5S	25E	23	492	843
		CHE 2	334773 ✓	5S	25E	23	492	845
		CHE 3	334774 ✓	5S	25E	23	492	847
		CHE 4	334775 ✓	5S	25E	23	492	849
		CHE 5	334776 ✓	5S	25E	23	492	851
		CHE 6	334777 ✓	5S	25E	23	492	853
		CHE 7	334778 ✓	5S	25E	23	492	855
		CHE 8	334779 ✓	5S	25E	23	492	857
		CHE 9	334780 ✓	5S	25E	23	492	859
		CHE 10	334781 ✓	5S	25E	23	492	861
		CHE 11	334782 ✓	5S	25E	26	492	863
		CHE 12	334783 ✓	5S	25E	26	492	865
		CHE 13	334784 ✓	5S	25E	26	492	867
		CHE 14	334785 ✓	5S	25E	26	492	869
		CHE 15	334786 ✓	5S	25E	26	492	871
		CHE 16	334787 ✓	5S	25E	26	492	873
		CHE 17	334788 ✓	5S	25E	26	492	875
		CHE 18	334789 ✓	5S	25E	26	492	877
		CHE 19	334790 ✓	5S	25E	26	492	879
		CHE 20	334791 ✓	5S	25E	26	492	881
		CHE 21	334792 ✓	5S	25E	26	492	883
		CHE 22	334793 ✓	5S	25E	26	492	885
		CHE 23	334794 ✓	5S	25E	26	492	887
		CHE 24	334795 ✓	5S	25E	26	492	889

"Postmarked timely"

Friday, July 23, 2004

40
 ENTERED IN COMPUTER Page 2 of 45
 RE 9/8/04

Type	Group	Name	AMC Number	T	R	S	Book	Page
		CHE 25	334796 ✓	5S	25E	26	492	891
		CHE 26	334797 ✓	5S	25E	26	492	893
		CHE 27	334798 ✓	5S	25E	26	492	895
		CHE 28	334799 ✓	5S	25E	26	492	897
		CHE 29	334800 ✓	5S	25E	23	492	899
		CHE 30	334801 ✓	5S	25E	23	492	901
		CHE 31	334802 ✓	5S	25E	23	492	903
		CHE 32	334803 ✓	5S	25E	23	492	905
		CHE 33	334804 ✓	5S	25E	23	492	907
		CHE 34	334805 ✓	5S	25E	23	492	909
		CHE 35	334806 ✓	5S	25E	23	492	911
		CHE 36	334807 ✓	5S	25E	23	492	913
		CHE 37	334808 ✓	5S	25E	23	492	915
		CHE 38	334809 ✓	5S	25E	23	492	917
		CHE 39	334810 ✓	5S	25E	26	492	919
		CHE 40	334811 ✓	5S	25E	26	492	921
		CHE 41	334812 ✓	5S	25E	26	492	923
		CHE 42	334813 ✓	5S	25E	26	492	925
		CHE 43	334814 ✓	5S	25E	26	492	927
		CHE 44	334815 ✓	5S	25E	26	492	929
		CHE 45	334816 ✓	5S	25E	26	492	931
		CHE 46	334817 ✓	5S	25E	26	492	933
		CHE 47	334818 ✓	5S	25E	26	492	935
		CHE 48	334819 ✓	5S	25E	26	492	937
		CHE 49	334820 ✓	5S	25E	26	492	939
		CHE 50	334821 ✓	5S	25E	26	492	941
		CHE 51	334822 ✓	5S	25E	26	492	943
		CHE 52	334823 ✓	5S	25E	26	492	945
		CHE 53	334824 ✓	5S	25E	26	492	947
		CHE 54	334825 ✓	5S	25E	26	492	949
		CHE 55	334826 ✓	5S	25E	26	492	951
		CHE 56	334827 ✓	5S	25E	26	492	953
	DP Chino							
		Chino #2	141225 ✓	5S	26E	29	344	95
		Chino #3	141226 ✓	5S	26E	29	344	97
		Chino #4	141227 ✓	5S	26E	29	344	99
	DP Cliff							
		Cliff 5R	318058 ✓	5S	26E	22	442	322
		Cliff 7R Amended	318059 ✓	5S	26E	22	460	527
		Cliff 9R	318060 ✓	5S	26E	26	442	326
		Cliff 10R	318061 ✓	5S	26E	26	442	328

"Postmarked today"

39

ENTERED IN COMPUTER
RE 9/8/04

Type	Group	Name	AMC Number	T	R	S	Book	Page
		Cliff 11R	318062 ✓	5S	26E	26	442	330
		Cliff 12R	318063 ✓	5S	26E	26	442	332
		Cliff 13R	318064 ✓	5S	26E	26	442	334
		Cliff 14R	318065 ✓	5S	26E	26	442	336
		Cliff 15R	318066 ✓	5S	26E	26	442	338
		Cliff 16R	318067 ✓	5S	26E	26	442	340
		Cliff 17R Amended	318068 ✓	5S	26E	26	460	529
		Cliff 18R Amended	318069 ✓	5S	26E	26	460	531
		Cliff 19R Amended	318070 ✓	5S	26E	26	460	533
		Cliff 21R Amended	318071 ✓	5S	26E	26	460	537
		Cliff 33R	318072 ✓	5S	26E	26	442	350
		Cliff 34R	318073 ✓	5S	26E	26	442	352
		Cliff 35R	318074 ✓	5S	26E	26	442	354
		Cliff 36R	318075 ✓	5S	26E	26	442	356
		Cliff 37R	318076 ✓	5S	26E	26	442	358
		Cliff 20R Amended	326456 ✓	5S	26E	26	460	535
		Cliff 22R Amended	326457 ✓	5S	26E	26	460	539
		Cliff 1R	340539 ✓	5S	26E	22	510	1
		Cliff 2R	340540 ✓	5S	26E	22	510	3
		Cliff 3R	340541 ✓	5S	26E	22	510	5
		Cliff 4R	340542 ✓	5S	26E	22	510	7
		Cliff 6R	340543 ✓	5S	26E	22	510	9
		Cliff 8R	340544 ✓	5S	26E	22	510	11
		Cliff 23R	340545 ✓	5S	26E	26	510	13
		Cliff 24R	340546 ✓	5S	26E	26	510	15
		Cliff 25R	340547 ✓	5S	26E	23	510	17
		Cliff 26R	340548 ✓	5S	26E	23	510	19
		Cliff 27R	340549 ✓	5S	26E	23	510	21
		Cliff 28R	340550 ✓	5S	26E	23	510	23
		Cliff 29R	340551 ✓	5S	26E	23	510	25
		Cliff 30R	340552 ✓	5S	26E	23	510	27
		Cliff 31R	340553 ✓	5S	26E	23	510	29
		Cliff 32R	340554 ✓	5S	26E	23	510	31
		Cliff 41R Amended	340558 ✓	5S	26E	23	532	749
		Cliff 42R Amended	340559 ✓	5S	26E	23	532	751
		Cliff 43R Amended	340560 ✓	5S	26E	23	532	753
		Cliff 44R Amended	340561 ✓	5S	26E	23	532	755
		Cliff 45	340562 ✓	5S	26E	23	510	47
		Cliff 46	340563 ✓	5S	26E	23	510	49
		Cliff 59	340564 ✓	5S	26E	23	510	51
		Cliff 60	340565 ✓	5S	26E	23	510	53

"Postmarked timely"

ENTERED IN COMPUTER
RS 9/8/04

Type	Group	Name	AMC Number	T	R	S	Book	Page
		Cliff 61	340566 ✓	5S	26E	23	510	55
		Cliff 62	340567 ✓	5S	26E	23	510	57
		Cliff 63	340568 ✓	5S	26E	23	510	59
		Cliff 64	340569 ✓	5S	26E	14	510	61
		Cliff 65	340570 ✓	5S	26E	14	510	63
	DP Copper Chief							
		Copper Chief No. 1	68348 ✓	6S	26E	1	36	145
		Copper Chief No. 2	68349 ✓	6S	26E	1	36	146
		Copper Chief No. 3	68350 ✓	6S	26E	1	36	147
		Copper Chief No. 4	68351 ✓	6S	26E	1	36	148
		Copper Chief No. 5	68352 ✓	6S	26E	1	38	392
		Copper Chief No. 6	68353 ✓	6S	26E	1	38	393
		El Rico No. 3	68354 ✓	6S	26E	1	38	394
	DP Easter							
		Easter #10	141201 ✓	5S	26E	29	344	47
		Easter #11	141202 ✓	5S	26E	29	344	49
		Easter #12	141203 ✓	5S	26E	29	344	51
		Easter #13	141204 ✓	5S	26E	29	344	53
		Easter #14	141205 ✓	5S	26E	29	344	55
		Easter #15	141206 ✓	5S	26E	29	344	57
		Easter #16	141207 ✓	5S	26E	29	344	59
		Easter #17	141208 ✓	5S	26E	29	344	61
		Easter #18	141209 ✓	5S	26E	29	344	63
		Easter #19	141210 ✓	5S	26E	29	344	65
		Easter #20	141211 ✓	5S	26E	29	344	67
		Easter #21	141212 ✓	5S	26E	29	344	69
		Easter #22	141213 ✓	5S	26E	29	344	71
		Easter #23	141214 ✓	5S	26E	29	344	73
		Easter #47	141215 ✓	5S	26E	29	344	75
		Easter #48	141216 ✓	5S	26E	29	344	77
		Easter #49	141217 ✓	5S	26E	29	344	79
		Easter #50	141218 ✓	5S	26E	29	344	81
		Easter #51	141219 ✓	5S	26E	29	344	83
		Easter #56	141220 ✓	5S	26E	29	344	85
		Easter #57	141221 ✓	5S	26E	29	344	87
		Easter #58	141222 ✓	5S	26E	28	344	89
		Easter #60	141223 ✓	5S	26E	28	344	91
		Easter #61	141224 ✓	5S	26E	28	344	93
	DP Foothill							
		Foothill #38	141228 ✓	5S	26E	29	344	101
		Foothill #39	141229 ✓	5S	26E	29	344	103

"Postmarked timey"

ENTERED IN COMPUTER

RE 9/8/04

Type	Group	Name	AMC Number	T	R	S	Book	Page
		Foothill #40	141230 ✓	5S	26E	29	344	105
		Foothill #41	141231 ✓	5S	26E	29	344	107
	DP Joy	Joy 1	140781 ✓	6S	26E	5	343	207
		Joy 2	140782 ✓	6S	26E	5	343	209
		Joy 3	140783 ✓	6S	26E	4	343	211
		Joy 4	140784 ✓	6S	26E	4	343	213
		Joy 5	140785 ✓	6S	26E	4	343	215
		Joy 6	140786 ✓	6S	26E	4	343	217
		Joy 7	140787 ✓	6S	26E	4	343	219
		Joy 8	140788 ✓	6S	26E	4	343	221
		Joy 9	140789 ✓	6S	26E	4	343	223
		Joy 10 Amended	140790 ✓	6S	26E	4	343	225
		Joy 11 Amended	140791 ✓	6S	26E	5	343	227
		Joy 12 Amended	140792 ✓	6S	26E	5	343	229
		Joy 13 Amended	140793 ✓	6S	26E	5	343	231
		Joy 14 Amended	140794 ✓	6S	26E	5	343	233
		Joy 15 Amended	140795 ✓	6S	26E	5	343	235
		Joy 16	140796 ✓	5S	26E	33	343	237
		Joy 17	140797 ✓	5S	26E	33	343	239
		Joy 18	140798 ✓	5S	26E	33	343	241
		Joy 19	140799 ✓	5S	26E	33	343	243
		Joy 20	140800 ✓	5S	26E	33	343	245
		Joy 21	140801 ✓	5S	26E	33	343	247
		Joy 22	140802 ✓	5S	26E	33	343	249
		Joy 23	140803 ✓	5S	26E	33	343	251
		Joy 24	140804 ✓	5S	26E	33	343	253
		Joy 25	140805 ✓	6S	26E	4	343	255
		Joy 26	140806 ✓	6S	26E	4	343	257
		Joy 27	140807 ✓	6S	26E	4	343	259
		Joy 28	140808 ✓	6S	26E	4	343	261
		Joy 29	140809 ✓	6S	26E	4	343	263
		Joy 30	140810 ✓	6S	26E	4	343	265
		Joy 31	140811 ✓	6S	26E	4	343	267
		Joy 32	140812 ✓	6S	26E	4	343	269
		Joy 33	140813 ✓	6S	26E	4	343	271
		Joy 34	140814 ✓	6S	26E	4	343	273
		Joy 35	140815 ✓	6S	26E	4	343	275
		Joy 36	140816 ✓	6S	26E	4	343	277
		Joy 37 Amended	140817 ✓	6S	26E	4	343	279
		Joy 38	140818 ✓	6S	26E	4	343	281

"Postmarked timely"

40

ENTERED IN COMPUTER
9/8/04 RE

Type	Group	Name	AMC Number	T	R	S	Book	Page
		Joy 39 Amended	140819 ✓	6S	26E	4	343	283
		Joy 40 Amended	140820 ✓	6S	26E	4	343	285
		Joy 41	140821 ✓	5S	26E	33	343	287
		Joy 42	140822 ✓	5S	26E	33	343	289
		Joy 43	140823 ✓	5S	26E	33	343	291
		Joy 44	140824 ✓	5S	26E	33	343	293
		Joy 45	140825 ✓	5S	26E	33	343	295
		Joy 46	140826 ✓	6S	26E	3	343	297
		Joy 47	140827 ✓	6S	26E	3	343	299
		Joy 48	140828 ✓	6S	26E	3	343	301
		Joy 49	140829 ✓	6S	26E	3	343	303
		Joy 50	140830 ✓	6S	26E	3	343	305
		Joy 51	140831 ✓	6S	26E	3	343	307
		Joy 52	140832 ✓	6S	26E	3	343	309
		Joy 53	140833 ✓	6S	26E	3	343	311
		Joy 54	140834 ✓	5S	26E	34	343	313
		Joy 55	140835 ✓	5S	26E	34	343	315
		Joy 56	140836 ✓	5S	26E	34	343	317
		Joy 57A	140837 ✓	6S	26E	3	478	265
		Joy 58	140838 ✓	6S	26E	3	343	321
		Joy 59A	140839 ✓	6S	26E	3	481	933
		Joy 60	140840 ✓	6S	26E	3	343	325
		Joy 61	140841 ✓	6S	26E	3	343	327
		Joy 62	140842 ✓	6S	26E	3	343	329
		Joy 63	140843 ✓	6S	26E	3	343	331
		Joy 64	140844 ✓	6S	26E	3	343	333
		Joy 65	140845 ✓	6S	26E	3	343	335
		Joy 66	140846 ✓	6S	26E	3	343	337
		Joy 67	140847 ✓	6S	26E	3	343	339
		Joy 68	140848 ✓	6S	26E	3	343	341
		Joy 69	140849 ✓	6S	26E	3	343	343
		Joy 70	140850 ✓	6S	26E	3	343	345
		Joy 71	140851 ✓	6S	26E	3	343	347
		Joy 72 Amended	140852 ✓	6S	26E	3	471	639
		Joy 73 Amended	140853 ✓	6S	26E	10	471	641
		Joy 74 Amended	140854 ✓	6S	26E	3	471	643
		Joy 75	140855 ✓	6S	26E	34	343	355
		Joy 76A	140856 ✓	6S	26E	3	481	881
		Joy 77A	140857 ✓	6S	26E	3	481	883
		Joy 78A	140858 ✓	6S	26E	3	481	885
		Joy 79 Amended	140859 ✓	6S	26E	9	343	363

"Postmarked timely"

ENTERED IN COMPUTER
RE 9/8/04

Type	Group	Name	AMC Number	T	R	S	Book	Page
		Joy 80 Amended	140860	6S	26E	10	471	645
		Joy 81 Amended	140861	6S	26E	9	343	367
		Joy 82 Amended	140862	6S	26E	9	471	647
		Joy 83 Amended	140863	6S	26E	9	343	371
		Joy 84 Amended	140864	6S	26E	9	343	373
		Joy 85 Amended	140865	6S	26E	9	343	375
		Joy 86 Amended	140866	6S	26E	8	343	377
		Joy 87 Amended	140867	6S	26E	8	343	379
		Joy 88 Amended	140868	6S	26E	8	343	381
		Joy 89 Amended	140869	6S	26E	8	343	383
		Joy 90 Amended	140870	6S	26E	8	343	385
		Joy 91 Amended	140871	6S	26E	8	343	387
		Joy 92 Amended	140872	6S	26E	8	343	389
		Joy 93	318041	6S	26E	5	442	288
		Joy 94	318042	6S	26E	5	442	290
		Joy 95	318043	6S	26E	5	442	292
		Joy 96	318044	6S	26E	5	442	294
		Joy 97	318045	6S	26E	5	442	296
		Joy 98	318046	6S	26E	5	442	298
		Joy 99	318047	6S	26E	5	442	300
		Joy 100	318048	6S	26E	5	442	302
		Joy 101	318049	6S	26E	5	442	304
		Joy 102	318050	6S	26E	5	442	306
		Joy 103	318051	6S	26E	5	442	308
		Joy 104	318052	6S	26E	5	442	310
		Joy 105	318053	6S	26E	5	442	312
		Joy 106	318054	6S	26E	4	442	314
		Joy 107	318055	6S	26E	4	442	316
		Joy 108	318056	6S	26E	4	442	318
		Joy 109	318057	6S	26E	4	442	320
		Joy 110	324842	6S	26E	8	454	4
		Joy 111	324843	6S	26E	8	454	6
		Joy 112	324844	6S	26E	8	454	8
		Joy 113	324845	6S	26E	8	454	10
		Joy 114	324846	6S	26E	8	454	12
		Joy 115	324847	6S	26E	8	454	14
		Joy 116	324848	6S	26E	8	454	16
		Joy 117	324849	6S	26E	8	454	18
		Joy 118	324850	6S	26E	8	454	20
		Joy 119	324851	6S	26E	8	454	22
		Joy 120	324852	6S	26E	8	454	24

"postmarked timely"

ENTERED IN COMPUTER
RE 9/8/04

Type	Group	Name	AMC Number	T	R	S	Book	Page
		Joy 121	324853	6S	26E	8	454	26
		Joy 122	324854	6S	26E	8	454	28
		Joy 123	324855	6S	26E	8	454	30
		Joy 124	324856	6S	26E	8	454	32
		Joy 125	324857	6S	26E	9	454	34
		Joy 126	324858	6S	26E	9	454	36
		Joy 127	324859	6S	26E	9	454	38
		Joy 128	324860	6S	26E	9	454	40
		Joy 129	324861	6S	26E	9	454	42
		Joy 130	324862	6S	26E	9	454	44
		Joy 131	324863	6S	26E	9	454	46
		Joy 132	324864	6S	26E	9	454	48
		Joy 133	324865	6S	26E	9	454	50
		Joy 134	326466	6S	26E	8	460	459
		Joy 135	326467	6S	26E	8	460	461
		Joy 136	326468	6S	26E	8	460	463
		Joy 137	326469	6S	26E	8	460	465
		Joy 138	326470	6S	26E	8	460	467
		Joy 139	326471	6S	26E	8	460	469
		Joy 140	326472	6S	26E	17	460	471
		Joy 141	326473	6S	26E	17	460	473
		Joy 142	326474	6S	26E	9	460	475
		Joy 143	326475	6S	26E	9	460	477
		Joy 145	326477	6S	26E	9	460	481
		Joy 146	326478	6S	26E	9	460	483
		Joy 147	326479	6S	26E	9	460	485
		Joy 148	326480	6S	26E	9	460	487
		Joy 149	326481	6S	26E	9	460	489
		Joy 150 Amended	326482	6S	26E	9	471	649
		Joy 151 Amended	326483	6S	26E	9	471	651
		Joy 152 Amended	326484	6S	26E	9	471	653
		Joy 153 Amended	326485	6S	26E	9	471	655
		Joy 154 Amended	326486	6S	26E	9	471	657
		Joy 155 Amended	326487	6S	26E	9	471	659
		Joy 156 Amended	326488	6S	26E	9	471	661
		Joy 157 Amended	326489	6S	26E	9	471	663
		Joy 158 Amended	326490	6S	26E	9	471	665
		Joy 159 Amended	326491	6S	26E	9	471	667
		Joy 144	326592	6S	26E	9	461	126
		Joy 160	329094	6S	26E	10	471	535
		Joy 161	329095	6S	26E	10	471	537

"postmarked timely"

Friday, July 23, 2004

Page 9 of 45

91
 ENTERED IN COMPUTER
 RE 9/8/04

Type	Group	Name	AMC Number	T	R	S	Book	Page
		Joy 162	329096	6S	26E	10	471	539
		Joy 163	329097	6S	26E	10	471	541
		Joy 164	329098	6S	26E	10	471	543
		Joy 165	329099	6S	26E	10	471	545
		Joy 166	329100	6S	26E	10	471	547
		Joy 167	329101	6S	26E	10	471	549
		Joy 168	329102	6S	26E	10	471	551
		Joy 169	329103	6S	26E	10	471	553
		Joy 170	329104	6S	26E	10	471	555
		Joy 171	329105	6S	26E	10	471	557
		Joy 172	329106	6S	26E	10	471	559
		Joy 173	329107	6S	26E	10	471	561
		Joy 174	329108	6S	26E	10	471	563
		Joy 175	329109	6S	26E	10	471	565
		Joy 176	329110	6S	26E	10	471	567
		Joy 177	329111	6S	26E	10	471	569
		Joy 178	329112	6S	26E	10	471	571
		Joy 179	329113	6S	26E	10	471	573
		Joy 180	329114	6S	26E	10	471	575
		Joy 181	329115	6S	26E	10	471	577
		Joy 182	329116	6S	26E	10	471	579
		Joy 183	329117	6S	26E	10	471	581
		Joy 184	329118	6S	26E	10	471	583
		Joy 185	329119	6S	26E	10	471	585
		Joy 186	329120	6S	26E	10	471	587
		Joy 187	329121	6S	26E	10	471	589
		Joy 188	329122	6S	26E	10	471	591
		Joy 189	329123	6S	26E	10	471	593
		Joy 190	329124	6S	26E	11	471	595
		Joy 191	329125	6S	26E	11	471	597
		Joy 192	329126	6S	26E	11	471	599
		Joy 193	329127	6S	26E	11	471	601
		Joy 194	329128	6S	26E	11	471	603
		Joy 195	329129	6S	26E	11	471	605
		Joy 196	329130	6S	26E	11	471	607
		Joy 197	329131	6S	26E	11	471	609
		Joy 198	329132	6S	26E	3	471	611
		Joy 199	329133	6S	26E	3	471	613
		Joy 200	329134	6S	26E	3	471	615
		Joy 201	329135	6S	26E	3	471	617
		Joy 202	329136	6S	26E	3	471	619

"postmarked timely"

82 9/8/04

41

Type	Group	Name	AMC Number	T	R	S	Book	Page
		Joy 203A	329137 ✓	6S	26E	3	481	907
		Joy 204	329138 ✓	6S	26E	3	471	623
		Joy 205A	329139 ✓	6S	26E	3	481	909
		Joy 206A	329140 ✓	6S	26E	2	481	911
		Joy 207A	329141 ✓	6S	26E	2	481	913
		Joy 208A	329142 ✓	6S	26E	2	481	915
		Joy 209A	329143 ✓	6S	26E	2	481	917
		Joy 210A	329144 ✓	6S	26E	2	481	919
		Joy 212A	329145 ✓	6S	26E	2	481	923
		Joy 211	330967 ✓	6S	26E	2	481	921
		Joy 213	330968 ✓	6S	26E	2	481	925
		Joy 214	330969 ✓	6S	26E	2	478	215
		Joy 215	330970 ✓	6S	26E	2	478	217
		Joy 216	330971 ✓	6S	26E	2	478	219
		Joy 217	330972 ✓	6S	26E	2	478	221
		Joy 218	330973 ✓	6S	26E	2	478	223
		Joy 219	330974 ✓	6S	26E	2	481	927
		Joy 220	330975 ✓	6S	26E	2	481	929
		Joy 221	330976 ✓	6S	26E	2	481	931
		Joy 222	330977 ✓	6S	26E	1	478	231
		Joy 223	330978 ✓	6S	26E	1	478	233
		Joy 224	330979 ✓	5S	26E	34	481	889
		Joy 225	330980 ✓	5S	26E	34	478	77
		Joy 226	330981 ✓	5S	26E	34	481	891
		Joy 227	330982 ✓	5S	26E	34	481	893
		Joy 228	330983 ✓	5S	26E	34	478	83
		Joy 229	330984 ✓	6S	26E	2	478	85
		Joy 230	330985 ✓	6S	26E	2	478	87
		Joy 231	330986 ✓	6S	26E	2	481	895
		Joy 232	330987 ✓	6S	26E	2	478	91
		Joy 233	330988 ✓	6S	26E	2	478	93
		Joy 234	330989 ✓	6S	26E	2	478	95
		Joy 235	330990 ✓	6S	26E	2	478	97
		Joy 236	330991 ✓	6S	26E	2	478	99
		Joy 237	330992 ✓	6S	26E	2	481	897
		Joy 238	330993 ✓	6S	26E	2	478	103
		Joy 239	330994 ✓	6S	26E	2	481	899
		Joy 240	330995 ✓	6S	26E	2	478	107
		Joy 241	330996 ✓	5S	26E	34	481	901
		Joy 242	330997 ✓	5S	26E	34	478	111
		Joy 243	330998 ✓	5S	26E	34	481	903

"Postmarked timely"

ENTERED IN COMPUTER

RS 9/8/04

Type	Group	Name	AMC Number	T	R	S	Book	Page
		Joy 244	330999 ✓	5S	26E	34	478	115
		Joy 245	331000 ✓	5S	26E	34	481	905
		Joy 246	331001 ✓	5S	26E	34	478	119
		Joy 247	331002 ✓	5S	26E	34	478	121
		Joy 248	331003 ✓	5S	26E	34	478	123
		Joy 249	331004 ✓	5S	26E	34	478	125
		Joy 250	331005 ✓	5S	26E	34	478	127
		Joy 251	331006 ✓	6S	26E	2	478	129
		Joy 252	331007 ✓	6S	26E	2	478	131
		Joy 253	331008 ✓	6S	26E	2	478	133
		Joy 254	331009 ✓	6S	26E	2	478	135
		Joy 255	331010 ✓	6S	26E	2	478	137
		Joy 256	331011 ✓	6S	26E	2	478	139
		Joy 257	331012 ✓	6S	26E	2	478	141
		Joy 258	331013 ✓	6S	26E	2	478	143
		Joy 259	331014 ✓	6S	26E	2	478	145
		Joy 260	331015 ✓	6S	26E	2	478	147
		Joy 261	331016 ✓	6S	26E	2	478	149
		Joy 262	331017 ✓	6S	26E	2	478	151
		Joy 263	331018 ✓	5S	26E	35	478	153
		Joy 264	331019 ✓	5S	26E	35	478	155
		Joy 266	331020 ✓	5S	26E	35	478	157
		Joy 267	331021 ✓	5S	26E	35	478	159
		Joy 268	331022 ✓	5S	26E	35	478	161
		Joy 269	331023 ✓	5S	26E	35	478	163
		Joy 270	331024 ✓	5S	26E	35	478	165
		Joy 271	331025 ✓	5S	26E	35	478	167
		Joy 272	331026 ✓	5S	26E	35	478	169
		Joy 273	331027 ✓	6S	26E	1	478	235
		Joy 274	331028 ✓	6S	26E	1	478	171
		Joy 275	331029 ✓	6S	26E	1	478	173
		Joy 276	331030 ✓	6S	26E	1	478	175
		Joy 277	331031 ✓	6S	26E	1	478	177
		Joy 278	331032 ✓	6S	26E	1	478	179
		Joy 279	331033 ✓	6S	26E	1	478	181
		Joy 280	331034 ✓	5S	26E	35	478	183
		Joy 281	331035 ✓	5S	26E	35	478	185
		Joy 282	331036 ✓	5S	26E	36	478	237
		Joy 283	331037 ✓	5S	26E	36	478	239
		Joy 284	331038 ✓	6S	26E	3	481	887
		Joy 285	331727 ✓	6S	26E	15	483	765

"Postmarked time"

41

Type	Group	Name	AMC Number	T	R	S	Book	Page
		Joy 286	331728 ✓	6S	26E	15	483	767
		Joy 287	331729 ✓	6S	26E	15	483	769
		Joy 288	331730 ✓	6S	26E	15	483	771
		Joy 289	331731 ✓	6S	26E	15	483	773
		Joy 290	331732 ✓	6S	26E	15	483	775
		Joy 291	331733 ✓	6S	26E	15	483	777
		Joy 292	331734 ✓	6S	26E	15	483	779
		Joy 293	331735 ✓	6S	26E	15	483	781
		Joy 294	331736 ✓	6S	26E	15	483	783
		Joy 295	331737 ✓	6S	26E	15	483	785
		Joy 296	331738 ✓	6S	26E	15	483	787
		Joy 297	331739 ✓	6S	26E	15	483	789
		Joy 298	331740 ✓	6S	26E	15	483	791
		Joy 299	331741 ✓	6S	26E	15	483	793
		Joy 300	331742 ✓	6S	26E	15	483	795
		Joy 301	331743 ✓	6S	26E	15	483	797
		Joy 302	331744 ✓	6S	26E	15	483	799
		Joy 303	331745 ✓	6S	26E	14	483	801
		Joy 304	331746 ✓	6S	26E	14	483	803
		Joy 305	331747 ✓	6S	26E	14	483	805
		Joy 306	331748 ✓	6S	26E	14	483	807
		Joy 307	331749 ✓	6S	26E	14	483	809
		Joy 308	331750 ✓	6S	26E	14	483	811
		Joy 309	331751 ✓	6S	26E	14	483	813
		Joy 310	331752 ✓	6S	26E	14	483	815
		Joy 312	331753 ✓	6S	26E	14	483	817
	DP LOCK							
		LOCK 1	329146 ✓	5S	26E	35	471	669
		LOCK 2	329147 ✓	5S	26E	35	471	671
		LOCK 3	329148 ✓	5S	26E	35	471	673
		LOCK 4A	329149 ✓	5S	26E	35	478	255
		LOCK 5	329150 ✓	5S	26E	35	471	677
		LOCK 6A	329151 ✓	5S	26E	35	478	257
		LOCK 7A	329152 ✓	5S	26E	35	478	259
		LOCK 8A	329153 ✓	5S	26E	35	478	261
		LOCK 9	329154 ✓	5S	26E	35	471	685
		LOCK 10	329155 ✓	5S	26E	35	471	687
	DP Mardis Gras							
		MG 57	324866 ✓	5S	26E	30	453	861
		MG 58	324867 ✓	5S	26E	30	453	863
		MG 59	324868 ✓	5S	26E	30	453	865

"postmarked timely"

22 9/8/04

Type	Group	Name	AMC Number	T	R	S	Book	Page
		MG 60	324869 ✓	5S	26E	30	453	867
		MG 61	324870 ✓	5S	26E	30	453	869
		MG 62	324871 ✓	5S	26E	30	453	871
		MG 63	324872 ✓	5S	26E	30	453	873
		MG 64	324873 ✓	5S	26E	30	453	875
		MG 65	324874 ✓	5S	26E	30	453	877
		MG 66	324875 ✓	5S	26E	30	453	879
		MG 67	324876 ✓	5S	26E	30	453	881
		MG 68	324877 ✓	5S	26E	30	453	883
		MG 69	324878 ✓	5S	26E	30	453	885
		MG 70	324879 ✓	5S	26E	30	453	887
		MG 71	324880 ✓	5S	26E	30	453	889
		MG 72	324881 ✓	5S	26E	30	453	891
		MG 73	324882 ✓	5S	26E	30	453	893
		MG 74	324883 ✓	5S	26E	30	453	895
		MG 113	324884 ✓	5S	26E	30	453	921
		MG 114	324885 ✓	5S	26E	30	453	923
		MG 115	324886 ✓	5S	26E	30	453	925
		MG 116	324887 ✓	5S	26E	30	453	927
		MG 117	324888 ✓	5S	26E	30	453	929
		MG 118	324889 ✓	5S	26E	30	453	931
		MG 119	324890 ✓	5S	26E	30	453	897
		MG 120	324891 ✓	5S	26E	30	453	899
		MG 121	324892 ✓	5S	26E	30	453	901
		MG 122	324893 ✓	5S	26E	30	453	903
		MG 123	324894 ✓	5S	26E	30	453	905
		MG 124	324895 ✓	5S	26E	30	453	907
		MG 125	324896 ✓	5S	26E	30	453	909
		MG 126	324897 ✓	5S	26E	30	453	911
		MG 127	324898 ✓	5S	26E	30	453	913
		MG 128	324899 ✓	5S	26E	30	453	915
		MG 129	324900 ✓	5S	26E	30	453	917
		MG 130	324901 ✓	5S	26E	30	453	919
		MG 179	324902 ✓	5S	25E	25	453	933
		MG 180	324903 ✓	5S	25E	25	453	935
		MG 181	324904 ✓	5S	25E	25	453	937
		MG 182	324905 ✓	5S	25E	25	453	939
		MG 183	324906 ✓	5S	25E	25	453	941
		MG 184	324907 ✓	5S	25E	25	453	943
		MG 185	324908 ✓	5S	25E	25	453	945
		MG 186	324909 ✓	5S	25E	25	453	947

"Postmarked timely"

ENTERED IN COMPUTER

RE 9/8/04

41

Type	Group	Name	AMC Number	T	R	S	Book	Page
		MG 187	324910 ✓	5S	25E	25	453	949
		MG 188	324911 ✓	5S	25E	25	453	951
		MG 189	324912 ✓	5S	25E	25	453	953
		MG 190	324913 ✓	5S	25E	25	453	955
		MG 191	324914 ✓	5S	25E	25	453	957
		MG 192	324915 ✓	5S	25E	25	453	959
		MG 193	324916 ✓	5S	25E	25	453	961
		MG 194	324917 ✓	5S	25E	25	453	963
		MG 195	324918 ✓	5S	25E	25	453	965
		MG 196	324919 ✓	5S	25E	25	453	967
		MG 223	324920 ✓	5S	25E	25	453	969
		MG 224	324921 ✓	5S	25E	25	453	971
		MG 225	324922 ✓	5S	25E	25	453	973
		MG 226	324923 ✓	5S	25E	25	453	975
		MG 227	324924 ✓	5S	25E	25	453	977
		MG 228	324925 ✓	5S	25E	25	453	979
		MG 229	324926 ✓	5S	25E	25	453	981
		MG 230	324927 ✓	5S	25E	25	453	983
		MG 231	324928 ✓	5S	25E	25	453	985
		MG 232	324929 ✓	5S	25E	25	453	987
		MG 233	324930 ✓	5S	25E	25	453	989
		MG 234	324931 ✓	5S	25E	25	453	991
		MG 235	324932 ✓	5S	25E	25	453	993
		MG 236	324933 ✓	5S	25E	25	453	995
		MG 237	324934 ✓	5S	25E	25	453	997
		MG 238	324935 ✓	5S	25E	25	453	999
		MG 239	324936 ✓	5S	25E	25	454	0
		MG 240	324937 ✓	5S	25E	25	454	0
		MG 1	329064 ✓	5S	26E	20	471	475
		MG 2	329065 ✓	5S	26E	20	471	477
		MG 3	329066 ✓	5S	26E	20	471	479
		MG 4	329067 ✓	5S	26E	20	471	481
		MG 5	329068 ✓	5S	26E	20	471	483
		MG 16	329069 ✓	5S	26E	20	471	485
		MG 17	329070 ✓	5S	26E	20	471	487
		MG 18	329071 ✓	5S	26E	20	471	489
		MG 19	329072 ✓	5S	26E	20	471	491
		MG 20	329073 ✓	5S	26E	20	471	493
		MG 21	329074 ✓	5S	26E	20	471	495
		MG 22	329075 ✓	5S	26E	20	471	497
		MG 23	329076 ✓	5S	26E	20	471	499

"Postmarked timely"

41

Type	Group	Name	AMC Number	T	R	S	Book	Page
		MG 24	329077 ✓	5S	26E	20	471	501
		MG 25	329078 ✓	5S	26E	20	471	503
		MG 75	329079 ✓	5S	26E	19	471	505
		MG 76	329080 ✓	5S	26E	19	471	507
		MG 77	329081 ✓	5S	26E	19	471	509
		MG 78	329082 ✓	5S	26E	19	471	511
		MG 79	329083 ✓	5S	26E	19	471	513
		MG 80	329084 ✓	5S	26E	19	471	515
		MG 81	329085 ✓	5S	26E	19	471	517
		MG 82	329086 ✓	5S	26E	19	471	519
		MG 83	329087 ✓	5S	26E	19	471	521
		MG 84	329088 ✓	5S	26E	19	471	523
		MG 131	329089 ✓	5S	26E	19	471	525
		MG 133	329090 ✓	5S	26E	19	471	527
		MG 135	329091 ✓	5S	26E	19	471	529
		MG 137	329092 ✓	5S	26E	19	471	531
		MG 139	329093 ✓	5S	26E	19	471	533
	DP Red Dyke							
		Red Dyke #13	141232 ✓	5S	26E	28	344	109
		Red Dyke #14	141233 ✓	5S	26E	28	344	111
	DP Spring							
		Spring No. 1	340904 ✓	5S	26E	26	508	605
		Spring No. 2	340905 ✓	5S	26E	26	508	606
		Spring No. 5	340908 ✓	5S	26E	35	508	609
		Spring No. 7	340910 ✓	5S	26E	26	508	611
		Spring No. 9	340912 ✓	5S	26E	26	508	613
		Spring No. 11	340914 ✓	5S	26E	26	508	615
		Spring No. 13	340916 ✓	5S	26E	26	508	617
		Spring No. 15	340918 ✓	5S	26E	26	508	619
		Spring No. 17	340920 ✓	5S	26E	26	508	621
		Spring No. 19	340922 ✓	5S	26E	26	508	623
	LS A-1							
		A-1A	67596 ✓	6S	26E	12	410	469
	LS Ace							
		Ace 1A	101235 ✓	5S	27E	31	415	311
		Ace 2A	101236 ✓	5S	27E	31	415	287
		Ace 3A	101237 ✓	5S	27E	31	415	285
		Ace 4A	101238 ✓	5S	27E	31	415	313
		Ace 5A	101239 ✓	6S	27E	9	416	918
		Ace 6A	101240 ✓	6S	27E	9	416	920
		Ace 7A	101241 ✓	6S	27E	9	416	922

"Postmarked timey"

39

Type	Group	Name	AMC Number	T	R	S	Book	Page
		Ace 8A	101242 ✓	6S	27E	9	416	924
		Ace 9A	101243 ✓	6S	27E	9	416	926
		Ace 10A	101244 ✓	6S	27E	9	416	928
		Ace 11A	101245 ✓	6S	27E	9	416	930
		Ace 12A	101246 ✓	6S	27E	9	416	932
		Ace 13A	101247 ✓	6S	27E	9	416	934
		Ace 14A	101248 ✓	6S	27E	9	416	936
		Ace No. 15	101249 ✓	6S	27E	9	324	264
		Ace No. 16	101250 ✓	6S	27E	18	324	266
		Ace No. 17	101251 ✓	6S	27E	17	324	268
		Ace 18A	101252 ✓	6S	27E	18	410	355
		Ace 19A	101253 ✓	6S	26E	14	414	31
		Ace 20A	101254 ✓	6S	26E	14	414	33
		Ace No. 21	101255 ✓	6S	26E	1	324	276
		Ace No. 22	101256 ✓	6S	26E	1	324	278
		Ace No. 23	101257 ✓	6S	26E	1	324	280
		Ace No. 24	101258 ✓	6S	26E	1	324	282
		Ace No. 25	101259 ✓	6S	26E	1	324	284
		Ace No. 26	101260 ✓	6S	26E	1	324	286
		Ace No. 27	101261 ✓	6S	26E	1	324	288
		Ace No. 28	101262 ✓	6S	26E	1	324	290
		Ace No. 29	101263 ✓	6S	26E	1	324	292
		Ace No. 30	101264 ✓	6S	26E	1	324	294
		Ace No. 31	101265 ✓	6S	26E	1	324	296
		Ace No. 32	101266 ✓	6S	27E	6	324	298
		Ace No. 33	101267 ✓	6S	27E	6	324	300
		Ace No. 34	101268 ✓	6S	27E	6	324	302
		Ace No. 35	101269 ✓	6S	26E	1	324	304
		Ace No. 36	101270 ✓	6S	26E	1	324	306
		Ace No. 37	101271 ✓	6S	27E	6	324	308
		Ace No. 38	101272 ✓	6S	27E	6	324	310
		Ace No. 39	101273 ✓	6S	27E	6	324	312
		Ace No. 40	101274 ✓	6S	27E	6	324	314
		Ace No. 41	101275 ✓	6S	27E	6	324	316
		Ace No. 42	101276 ✓	6S	27E	6	324	318
		Ace No. 43	101277 ✓	6S	27E	6	324	320
		Ace No. 44	101278 ✓	6S	27E	6	324	322
		Ace No. 45	101279 ✓	6S	27E	6	324	324
		Ace No. 46	101280 ✓	6S	27E	6	324	326
		Ace No. 47	101281 ✓	6S	27E	6	324	328
		Ace 48A	101282 ✓	6S	26E	11	410	397

"Postmarked timely"

41

ENTERED IN COMPUTER
R2 9/8/04

Type	Group	Name	AMC Number	T	R	S	Book	Page
		Ace 49A	101283 ✓	6S	26E	11	410	399
		Ace 50A	101284 ✓	6S	26E	11	410	401
		Ace 51A	101285 ✓	6S	26E	11	478	241
		Ace 52A	101286 ✓	6S	26E	11	478	243
		Ace 53A	101287 ✓	6S	26E	11	478	245
		Ace 54A	101288 ✓	6S	26E	2	478	247
		Ace 56A	101290 ✓	6S	26E	1	410	413
		Ace 57A	101291 ✓	6S	26E	1	478	251
		Ace 58A	101292 ✓	6S	26E	1	410	417
		Ace 59A	101293 ✓	6S	26E	1	410	419
		Ace 60A	101294 ✓	6S	26E	1	410	421
		Ace 61A	101295 ✓	6S	26E	1	410	423
		Ace 62A	101296 ✓	6S	26E	1	410	425
		Ace 55A	267894 ✓	6S	26E	2	478	249
	LS Alpha							
		Alpha 61A	67829 ✓	6S	27E	20	420	29
		Alpha 62A	67830 ✓	6S	27E	20	420	31
		Alpha 63A	67831 ✓	6S	27E	20	420	33
		Alpha 64A	67832 ✓	6S	27E	20	420	35
		Alpha 65A	67833 ✓	6S	27E	20	420	37
		Alpha 66A	67834 ✓	6S	27E	20	420	39
		Alpha 67A	67835 ✓	6S	27E	20	420	41
		Alpha 68A	67836 ✓	6S	27E	20	420	43
		Alpha #69	67837 ✓	6S	27E	20	46	30
		Alpha #70	67838 ✓	6S	27E	20	46	31
		Alpha #71	67839 ✓	6S	27E	20	46	32
		Alpha #72	67840 ✓	6S	27E	20	46	33
		Alpha #73	67841 ✓	6S	27E	20	46	34
		Alpha #74	67842 ✓	6S	27E	20	46	35
	LS Beta							
		Beta 61A	67844 ✓	6S	27E	20	420	15
		Beta #62	67845 ✓	6S	27E	20	45	543
		Beta 63A	67846 ✓	6S	27E	20	420	17
		Beta #64	67847 ✓	6S	27E	17	45	545
		Beta 65A	67848 ✓	6S	27E	17	420	19
		Beta #66	67849 ✓	6S	27E	17	45	547
		Beta 67A	67850 ✓	6S	27E	17	420	21
		Beta #68	67851 ✓	6S	27E	17	45	549
		Beta 69A	67852 ✓	6S	27E	17	420	23
		Beta #70	67853 ✓	6S	27E	17	45	551
		Beta #71	67854 ✓	6S	27E	17	45	552

"postmarked timey"

ENTERED IN COMPUTER

RE 9/8/07

39

Type	Group	Name	AMC Number	T	R	S	Book	Page
		Beta 72A	67855	6S	27E	17	420	25
		Beta #73	67856	6S	27E	17	45	554
		Beta 74A	67857	6S	27E	17	420	27
		Beta #75	67858	6S	27E	17	45	556
		Beta #76	67859	6S	27E	17	45	557
		Beta #77	67860	6S	27E	17	45	558
		Beta #78	67861	6S	27E	17	45	559
		Beta 83A	67866	6S	27E	18	410	359
		Beta 84A	67867	6S	27E	18	410	361
		Beta 86A	67869	6S	27E	18	410	365
		Beta 88A	67871	6S	27E	18	410	369
		Beta 81R	289517	6S	27E	18	410	357
		Beta 85R	289518	6S	27E	18	410	363
		Beta 87R	289519	6S	27E	18	410	367
		Beta 89R	289520	6S	27E	18	410	371
		Beta 90R	289521	6S	27E	18	410	373
		Beta 92R	289522	6S	27E	18	410	375
		Beta 94	309596	6S	27E	18	431	608
	LS Burgermeister							
		Burgermeister A	67597	6S	26E	11	410	475
	LS Bush							
		Bush 17A	67600	6S	26E	23	413	991
		Bush 18A	67601	6S	26E	23	413	993
		Bush 19A	67602	6S	26E	23	413	995
		Bush 20A	67603	6S	26E	23	413	997
		Bush 21A	67604	6S	26E	23	413	999
		Bush 22A	67605	6S	26E	23	414	1
		Bush 23A	67606	6S	26E	23	414	3
		Bush 24A	67607	6S	26E	23	414	5
		Bush 25A	67608	6S	26E	14	414	7
		Bush 26A	67609	6S	26E	14	414	9
		Bush 27A	67610	6S	26E	14	414	11
		Bush 28A	67611	6S	26E	14	414	13
		Bush 29A	67612	6S	26E	14	414	15
		Bush 30A	67613	6S	26E	14	414	17
		Bush 31A	67614	6S	26E	14	414	19
		Bush 32A	67615	6S	26E	14	414	21
		Bush 33A	67616	6S	26E	14	414	23
		Bush 34A	67617	6S	26E	14	414	25
		Bush 35A	67618	6S	26E	14	414	27
		Bush 36A	67619	6S	26E	14	414	29

"Postmarked timey"

39

ENTERED IN COMPUTER

RE 9/8/04

Type	Group	Name	AMC Number	T	R	S	Book	Page
	LS Con. Metals							
		Con. Metals No. 8A	67623 ✓	6S	26E	12	410	433
		Con. Metals No. 9A	67624 ✓	6S	26E	12	410	435
		Con. Metals No. 10A	67625 ✓	6S	26E	12	410	437
		Con. Metals No. 11A	67626 ✓	6S	26E	12	410	439
		Con. Metals No. 12A	67627 ✓	6S	26E	12	410	441
		Con. Metals No. 15A	67628 ✓	6S	26E	12	410	443
		Con. Metals No. 16A	67629 ✓	6S	26E	12	410	445
		Con. Metals No. 17A	67630 ✓	6S	26E	12	410	447
		Con. Metals No. 18A	67631 ✓	6S	26E	12	410	449
		Con. Metals No. 20A	67633 ✓	6S	26E	12	410	451
		Con. Metals No. 6R	290504 ✓	6S	26E	12	411	241
		Con. Metals No. 7R	290505 ✓	6S	26E	12	411	243
	LS Coors							
		Coors A	67634 ✓	6S	26E	12	410	471
	LS Delta							
		Delta 54	67738 ✓	6S	27E	9	47	514
		Delta No. 55	67739 ✓	6S	27E	9	51	469
		Delta No. 56	67740 ✓	6S	27E	9	51	470
		Delta #57	67741 ✓	6S	27E	16	46	185
		Delta #58	67742 ✓	6S	27E	9	46	186
		Delta #59	67743 ✓	6S	27E	16	46	187
		Delta #60	67744 ✓	6S	27E	9	46	188
		Delta #61	67745 ✓	6S	27E	9	46	189
		Delta #62	67746 ✓	6S	27E	9	46	190
		Delta No. 63	67747 ✓	6S	27E	9	51	468
		Delta No. 65	67748 ✓	6S	27E	9	51	466
		Delta No. 67	67749 ✓	6S	27E	9	51	467
	LS Epsilon							
		Epsilon No. 51	67750 ✓	6S	27E	9	51	38
		Epsilon No. 52	67751 ✓	6S	27E	9	51	39
	LS Gamma							
		Gamma 63 Amended	67877 ✓	6S	27E	17	47	519
		Gamma #65	67878 ✓	6S	27E	17	45	472
		Gamma #66	67879 ✓	6S	27E	17	45	473
		Gamma #67	67880 ✓	6S	27E	17	45	474
		Gamma #68	67881 ✓	6S	27E	17	45	475
		Gamma #69	67882 ✓	6S	27E	17	45	476
		Gamma #70	67883 ✓	6S	27E	17	45	477
		Gamma No. 71	67884 ✓	6S	27E	17	51	454
		Gamma No. 72	67885 ✓	6S	27E	17	51	455

"Postmarked timely"

36

Type	Group	Name	AMC Number	T	R	S	Book	Page
		Gamma #73	67886 ✓	6S	27E	17	45	480
		Gamma #74	67887 ✓	6S	27E	17	45	481
		Gamma 83R	289512 ✓	6S	27E	18	410	345
		Gamma 85R	289513 ✓	6S	27E	18	410	347
		Gamma 87R	289514 ✓	6S	27E	18	410	349
		Gamma 89R	289515 ✓	6S	27E	7	410	351
		Gamma 91R	289516 ✓	6S	27E	7	410	353
	LS Garoga							
		Garoga 4A	67755 ✓	6S	27E	3	416	948
		Garoga 5A	67756 ✓	6S	27E	3	416	950
		Garoga 6A	67757 ✓	6S	27E	3	416	952
		Garoga 7A	67758 ✓	6S	27E	3	416	954
		Garoga 8A	67759 ✓	6S	27E	9	416	956
		Garoga 9A	67760 ✓	6S	27E	9	416	958
		Garoga 10A	67761 ✓	6S	27E	9	416	960
		Garoga 11A	67762 ✓	6S	27E	9	416	962
		Garoga 12A	67763 ✓	6S	27E	9	416	964
		Garoga 13A	67764 ✓	6S	27E	10	416	966
		Garoga 14A	67765 ✓	6S	27E	10	416	968
		Garoga 15A	67766 ✓	6S	27E	10	416	970
		Garoga 16A	67767 ✓	6S	27E	10	416	972
		Garoga #17	67768 ✓	6S	27E	9	46	60
		Garoga #18	67769 ✓	6S	27E	9	46	59
		Garoga #19	67770 ✓	6S	27E	9	46	58
		Garoga #20	67771 ✓	6S	27E	9	46	57
		Garoga #21	67772 ✓	6S	27E	10	46	56
		Garoga #22	67773 ✓	6S	27E	10	46	55
		Garoga #23	67774 ✓	6S	27E	10	46	54
		Garoga #24	67775 ✓	6S	27E	10	46	53
		Garoga #25	67776 ✓	6S	27E	10	46	52
	LS Griesdieck							
		Griesdieck A	67637 ✓	6S	26E	12	410	473
	LS Iron Wood							
		Iron Wood A	67638 ✓	6S	26E	12	410	453
	LS Ithaca							
		Ithaca No. 9A	67639 ✓	6S	26E	12	410	455
		Ithaca No. 12A	67640 ✓	6S	26E	12	410	457
		Ithaca No. 15A	67641 ✓	6S	26E	12	410	459
		Ithaca No. 20A	67642 ✓	6S	26E	12	410	461
	LS Jinks							
		Jinks No. 36	67778 ✓	6S	27E	9	83	127

"Postmarked timey"

36

ENTERED IN COMPUTER
RE 9/8/04

Type	Group	Name	AMC Number	T	R	S	Book	Page
		Jinks No. 37	67779	6S	27E	16	83	128
		Jinks #3	67893	6S	27E	17	50	124
		Jinks No. 4	67894	6S	27E	17	50	125
		Jinks No. 5	67895	6S	27E	20	50	126
		Jinks No. 6	67896	6S	27E	20	50	127
		Jinks 22A	67897	6S	27E	18	410	341
		Jinks 23A	67898	6S	27E	18	410	343
		Jinks No. 24	67899	6S	27E	17	50	145
		Jinks No. 25	67900	6S	27E	17	50	146
		Jinks No. 26	67901	6S	27E	17	50	147
		Jinks No. 27	67902	6S	27E	17	83	126
	LS Juanita							
		Juanita A	67903	6S	27E	7	410	333
	LS Knob Hill							
		Knob Hill No. 20R	290501	6S	26E	12	411	235
		Knob Hill No. 22R	290502	6S	26E	12	411	237
	LS Lone Star							
		LS-1	283327	5S	27E	33	405	418
		LS-2	283328	5S	27E	33	405	420
		LS-3	283329	5S	27E	33	405	422
		LS-4	283330	5S	27E	33	405	424
		LS-5	283331	5S	27E	33	405	426
		LS-6	283332	5S	27E	33	405	428
		LS-7	283333	5S	27E	33	405	430
		LS-8	283334	5S	27E	33	405	432
		LS-9	283335	5S	27E	33	405	434
		LS-10	283336	5S	27E	33	405	436
		LS-11	283337	5S	27E	33	405	438
		LS-12	283338	5S	27E	33	405	440
		LS-13	283339	5S	27E	33	405	442
		LS-14	283340	5S	27E	33	405	444
		LS-15	283341	5S	27E	33	405	446
		LS-16	283342	5S	27E	33	405	448
		LS-17	283343	6S	27E	3	405	450
		LS-18	283344	6S	27E	3	405	452
		LS-19	283345	6S	27E	3	405	454
		LS-20	283346	6S	27E	3	405	456
		LS-21	289500	6S	26E	14	410	379
		LS-22	289501	6S	26E	11	410	381
		LS-23	289502	6S	26E	1	410	383
		LS-24	289503	6S	26E	12	410	385

"Postmarked timely"

38

ENTERED IN COMPUTER
RE 9/8/07

Type	Group	Name	AMC Number	T	R	S	Book	Page
		LS-25	289504 ✓	6S	26E	12	410	387
		LS-26	289505 ✓	6S	26E	12	410	389
		LS-27	289506 ✓	6S	27E	7	410	391
		LS-28	289507 ✓	6S	27E	18	410	393
		LS-29	289508 ✓	6S	26E	1	410	395
		LS-30	293492 ✓	6S	26E	23	414	39
		LS-31	293493 ✓	6S	26E	23	414	41
		LS-32	293494 ✓	6S	26E	23	414	43
		LS-33	293495 ✓	6S	26E	23	414	45
		LS-34	293496 ✓	6S	26E	14	414	47
		LS-35	293497 ✓	6S	26E	14	414	49
		LS-36	293498 ✓	6S	26E	14	414	51
		LS-37	294346 ✓	5S	27E	31	415	297
		LS-38	294347 ✓	5S	27E	31	415	307
		LS-39	294348 ✓	5S	27E	31	415	305
		LS-40	294349 ✓	5S	27E	31	415	319
		LS-41	294350 ✓	5S	27E	31	415	303
		LS-42	296318 ✓	6S	27E	10	416	902
		LS-43	296319 ✓	6S	27E	9	416	904
		LS-44	296320 ✓	6S	27E	10	416	906
		LS-45	296321 ✓	6S	27E	9	416	908
		LS-46	296322 ✓	6S	27E	9	416	910
		LS-47	296323 ✓	6S	27E	9	416	912
		LS-48	296324 ✓	6S	27E	9	416	914
		LS-49	296325 ✓	6S	27E	9	416	916
		LS-50	298849 ✓	6S	27E	17	419	992
		LS-51	298850 ✓	6S	27E	17	419	994
		LS-52	298851 ✓	6S	27E	17	419	996
		LS-53	298852 ✓	6S	27E	20	419	998
		LS-54	298853 ✓	6S	27E	20	420	1
		LS-55	298854 ✓	6S	27E	20	420	3
		LS-56	298855 ✓	6S	27E	20	420	5
		LS-57	298856 ✓	6S	27E	20	420	7
		LS-58	298857 ✓	6S	27E	17	420	9
		LS-59	298858 ✓	6S	27E	17	420	11
		LS-60	298859 ✓	6S	27E	17	420	13
		LS-61	298860 ✓	6S	27E	6	420	45
		LS-62	329037 ✓	6S	27E	18	471	421
		LS-63	329038 ✓	6S	27E	18	471	423
		LS-64	329039 ✓	6S	27E	18	471	425
		LS-65	329040 ✓	6S	27E	18	471	427

"Postmarked timely"

41

ENTERED IN COMPUTER
R2 9/8/07

Type	Group	Name	AMC Number	T	R	S	Book	Page
		LS-66	329041	6S	27E	18	471	429
		LS-67	329042	6S	27E	18	471	431
		LS-68	329043	6S	26E	12	471	433
		LS-69	329044	6S	26E	12	471	435
		LS-70	329045	6S	26E	12	471	437
		LS-71	329046	6S	26E	12	471	439
		LS-72	329047	6S	26E	12	471	441
		LS-73	329048	6S	26E	12	471	443
		LS-74	329049	6S	26E	12	471	445
		LS-75	329050	6S	26E	12	471	447
		LS-76	329051	6S	26E	12	471	449
		LS-77	329052	6S	26E	12	471	451
		LS-78	329053	6S	26E	12	471	453
		LS-79	329054	6S	26E	12	471	455
		LS-80	329055	6S	26E	1	471	457
		LS-81	329056	6S	26E	1	471	459
		LS-82	329057	6S	26E	1	471	461
		LS-83	329058	6S	26E	1	471	463
		LS-84	329059	6S	26E	12	471	465
		LS-85	329060	6S	26E	12	471	467
		LS-86	329061	6S	26E	12	471	469
		LS-87A	329062	6S	26E	12	478	253
		LS-88	329063	6S	26E	12	471	473
	LS Lulu Belle							
		Lulu Belle R	290503 ✓	6S	26E	12	411	239
	LS M							
		M1	321860	6S	27E	15	448	441
		M2	321861	6S	27E	15	448	443
		M3	321862	6S	27E	15	448	445
		M4	321863	6S	27E	15	448	447
		M5	321864	6S	27E	15	448	449
		M6	321865	6S	27E	15	448	451
		M7	321866	6S	27E	15	448	453
		M8	321867	6S	27E	15	448	455
		M9	321868	6S	27E	15	448	457
		M10	321869	6S	27E	15	448	459
		M11	321870	6S	27E	15	448	461
		M12	321871	6S	27E	15	448	463
		M13	321872	6S	27E	15	448	465
		M14	321873	6S	27E	15	448	467
		M15	321874	6S	27E	15	448	469

"postmarked timely"

Friday, July 23, 2004

Page 24 of 45

39
 ENTERED IN COMPUTER
 RE 9/8/04

Type	Group	Name	AMC Number	T	R	S	Book	Page
		M16	321875	6S	27E	15	448	471
		M17	321876	6S	27E	15	448	473
		M18	321877	6S	27E	15	448	475
		M37	321878	6S	27E	10	448	477
		M38	321879	6S	27E	10	448	479
		M39	321880	6S	27E	15	448	481
		M40	321881	6S	27E	15	448	483
		M41	321882	6S	27E	15	448	485
		M42	321883	6S	27E	15	448	487
		M43	321884	6S	27E	15	448	489
		M44	321885	6S	27E	15	448	491
		M45	321886	6S	27E	15	448	493
		M46	321887	6S	27E	15	448	495
		M47	321888	6S	27E	15	448	497
		M48	321889	6S	27E	15	448	499
		M49	321890	6S	27E	15	448	501
		M50	321891	6S	27E	15	448	503
		M51	321892	6S	27E	15	448	505
		M52	321893	6S	27E	15	448	507
		M53	321894	6S	27E	15	448	509
		M54	321895	6S	27E	15	448	511
		M73	321896	6S	27E	10	448	513
		M74	321897	6S	27E	10	448	515
		M75	321898	6S	27E	10	448	517
		M76	321899	6S	27E	10	448	519
		M77	321900	6S	27E	10	448	521
		M78	321901	6S	27E	10	448	523
		M79	321902	6S	27E	10	448	525
		M80	321903	6S	27E	10	448	527
		M81	321904	6S	27E	10	448	529
		M82	321905	6S	27E	10	448	531
		M83	321906	6S	27E	10	448	533
		M84	321907	6S	27E	10	448	535
		M85	321908	6S	27E	10	448	537
		M86	321909	6S	27E	10	448	539
		M87	321910	6S	27E	11	448	541
		M88	321911	6S	27E	11	448	543
		M89	321912	6S	27E	11	448	545
		M90	321913	6S	27E	11	448	547
		M91	321914	6S	27E	11	448	549
		M92	321915	6S	27E	11	448	551

"postmarked timey"

Friday, July 23, 2004

Page 25 of 45

41
 ENTERED IN COMPUTER
 RE 9/8/07

Type	Group	Name	AMC Number	T	R	S	Book	Page
		M93	321916	6S	27E	11	448	553
		M94	321917	6S	27E	11	448	555
		M95	321918	6S	27E	11	448	557
		M96	321919	6S	27E	11	448	559
		M97	321920	6S	27E	11	448	561
		M98	321921	6S	27E	11	448	563
		M99	321922	6S	27E	11	448	565
		M100	321923	6S	27E	11	448	567
		M101	321924	6S	27E	11	448	569
		M102	321925	6S	27E	11	448	571
		M103	321926	6S	27E	11	448	573
		M104	321927	6S	27E	11	448	575
		M105	321928	6S	27E	10	448	577
		M106	321929	6S	27E	10	448	579
		M107	321930	6S	27E	10	448	581
		M108	321931	6S	27E	10	448	583
		M109	321932	6S	27E	10	448	585
		M110	321933	6S	27E	11	448	587
		M111	321934	6S	27E	11	448	589
		M112	321935	6S	27E	11	448	591
		M113	321936	6S	27E	11	448	593
		M114	321937	6S	27E	11	448	595
		M115	321938	6S	27E	11	448	597
		M116	321939	6S	27E	11	448	599
		M117	321940	6S	27E	11	448	601
		M118	321941	6S	27E	11	448	603
		M119	321942	6S	27E	10	448	605
		M120	321943	6S	27E	10	448	607
		M121	321944	6S	27E	11	448	609
		M122	321945	6S	27E	11	448	611
		M123	321946	6S	27E	11	448	613
		M124	321947	6S	27E	11	448	615
		M125	321948	6S	27E	9	448	617
		M126	321949	6S	27E	9	448	619
		M56	324229	6S	27E	11	452	54
		M58	324230	6S	27E	11	452	56
		M60	324231	6S	27E	11	452	58
		M62	324232	6S	27E	11	452	60
		M64	324233	6S	27E	11	452	62
		M66	324234	6S	27E	11	452	64
		M68	324235	6S	27E	11	452	66

"Postmarked timely"

Friday, July 23, 2004

Page 26 of 45

41
ENTERED IN COMPUTER
RE 9/8/04

Type	Group	Name	AMC Number	T	R	S	Book	Page
		M70	324236	6S	27E	11	452	68
		M72	324237	6S	27E	11	452	70
		M19	326843	6S	27E	15	463	593
		M20	326844	6S	27E	15	463	595
		M21	326845	6S	27E	15	463	597
		M22	326846	6S	27E	15	463	599
		M23	326847	6S	27E	14	463	601
		M24	326848	6S	27E	14	463	603
		M25	326849	6S	27E	14	463	605
		M26	326850	6S	27E	14	463	607
		M27	326851	6S	27E	14	463	609
		M28	326852	6S	27E	14	463	611
		M29	326853	6S	27E	14	463	613
		M30	326854	6S	27E	14	463	615
		M31	326855	6S	27E	14	463	617
		M55	326856	6S	27E	15	463	629
		M32	326857	6S	27E	14	463	619
		M33	326858	6S	27E	14	463	621
		M34	326859	6S	27E	14	463	623
		M35	326860	6S	27E	14	463	625
		M36	326861	6S	27E	14	463	627
		M57	326862	6S	27E	15	463	631
		M59	326863	6S	27E	14	463	633
		M61	326864	6S	27E	14	463	635
		M63	326865	6S	27E	14	463	637
		M65	326866	6S	27E	14	463	639
		M67	326867	6S	27E	14	463	641
		M69	326868	6S	27E	14	463	643
		M71	326869	6S	27E	14	463	645
		M145	326870	6S	27E	22	463	647
		M146	326871	6S	27E	22	463	649
		M147	326872	6S	27E	22	463	651
		M148	326873	6S	27E	22	463	653
		M149	326874	6S	27E	22	463	655
		M150	326875	6S	27E	22	463	657
		M151	326876	6S	27E	22	463	659
		M152	326877	6S	27E	22	463	661
		M153	326878	6S	27E	22	463	663
		M154	326879	6S	27E	22	463	665
		M155	326880	6S	27E	22	463	667
		M156	326881	6S	27E	22	463	669

"Postmarked timely"

Friday, July 23, 2004

Page 27 of 45

44
 ENTERED IN COMPUTER
 RE 9/8/04

Type	Group	Name	AMC Number	T	R	S	Book	Page
		M157	326882	6S	27E	22	463	671
		M158	326883	6S	27E	22	463	673
		M159	326884	6S	27E	22	463	675
		M160	326885	6S	27E	22	463	677
		M161	326886	6S	27E	22	463	679
		M162	326887	6S	27E	22	463	681
		M163	326888	6S	27E	23	463	683
		M164	326889	6S	27E	23	463	685
		M165	326890	6S	27E	23	463	687
		M166	326891	6S	27E	23	463	689
		M167	326892	6S	27E	23	463	691
		M168	326893	6S	27E	23	463	693
		M169	326894	6S	27E	23	463	695
		M170	326895	6S	27E	23	463	697
		M171	326896	6S	27E	23	463	699
		M172	326897	6S	27E	23	463	701
		M173	326898	6S	27E	23	463	703
		M174	326899	6S	27E	23	463	705
		M175	326900	6S	27E	23	463	707
		M176	326901	6S	27E	23	463	709
		M177	326902	6S	27E	23	463	711
		M178	326903	6S	27E	23	463	713
		M188	326904	6S	27E	22	463	715
		M189	326905	6S	27E	22	463	717
		M190	326906	6S	27E	22	463	719
		M191	326907	6S	27E	22	463	721
		M192	326908	6S	27E	22	463	723
		M193	326909	6S	27E	22	463	725
		M194	326910	6S	27E	22	463	727
		M195	326911	6S	27E	22	463	729
		M196	326912	6S	27E	22	463	731
		M197	326913	6S	27E	22	463	733
		M199	326914	6S	27E	22	463	735
		M200	326915	6S	27E	22	463	737
		M201	326916	6S	27E	22	463	739
		M202	326917	6S	27E	22	463	741
		M203	326918	6S	27E	22	463	743
		M204	326919	6S	27E	22	463	745
		M205	326920	6S	27E	22	463	747
		M206	326921	6S	27E	22	463	749
		M207	333390	6S	27E	21	488	141

"postmarked timely"

ENTERED IN COMPUTER
RE 9/8/04

Type	Group	Name	AMC Number	T	R	S	Book	Page
		M208	333391	6S	27E	21	488	143
		M209	333392	6S	27E	21	488	145
		M210	333393	6S	27E	21	488	147
		M211	333394	6S	27E	21	488	149
		M212	333395	6S	27E	21	488	151
		M213	333396	6S	27E	21	488	153
		M214	333397	6S	27E	21	488	155
		M215	333398	6S	27E	21	488	157
		M216	333399	6S	27E	21	488	159
		M217	333400	6S	27E	21	488	161
		M218	333401	6S	27E	21	488	163
		M219	333402	6S	27E	21	488	165
		M220	333403	6S	27E	21	488	167
		M221	333404	6S	27E	21	488	169
		M222	333405	6S	27E	21	488	171
		M223	333406	6S	27E	21	488	173
		M224	333407	6S	27E	21	488	175
		M225	333408	6S	27E	21	488	177
		M226	333409	6S	27E	21	488	179
		M227	333410	6S	27E	21	488	181
		M228	333411	6S	27E	21	488	183
		M229	333412	6S	27E	21	488	185
		M230	333413	6S	27E	21	488	187
		M231	333414	6S	27E	21	488	189
		M232	333415	6S	27E	21	488	191
		M233	333416	6S	27E	21	488	193
		M234	333417	6S	27E	21	488	195
		M235	333418	6S	27E	21	488	197
		M236	333419	6S	27E	16	488	199
		M237	333420	6S	27E	16	488	201
		M238	333421	6S	27E	16	488	203
	LS Mas							
		Mas No. 9	67657	6S	26E	27	249	269
		Mas No. 10	67658	6S	26E	27	249	270
		Mas No. 11	67659	6S	26E	27	249	271
		Mas No. 12	67660	6S	26E	27	249	272
		Mas No. 13	67661	6S	26E	27	249	273
		Mas No. 14	67662	6S	26E	27	249	274
		Mas No. 15	67663	6S	26E	27	249	275
		Mas No. 16	67664	6S	26E	27	249	276
		Mas No. 17	67665	6S	26E	27	249	277

"postmarked timely"

40
 ENTERED IN COMPUTER
 RE 9/8/04

Type	Group	Name	AMC Number	T	R	S	Book	Page
		Mas No. 18	67666	6S	26E	27	249	278
		Mas No. 19	67667	6S	26E	34	249	279
		Mas No. 20	67668	6S	26E	34	249	280
		Mas No. 21	67669	6S	26E	34	249	281
		Mas No. 22	67670	6S	26E	34	249	282
		Mas No. 23	67671	6S	26E	34	249	283
		Mas No. 24	67672	6S	26E	34	249	284
		Mas No. 25	67673	6S	26E	34	249	285
		Mas No. 26	67674	6S	26E	34	249	286
		Mas No. 27	67675	6S	26E	34	249	287
		Mas No. 28	67676	6S	26E	34	249	288
		Mas No. 29	67677	6S	26E	34	249	289
		Mas No. 30	67678	6S	26E	34	249	290
		Mas No. 31	67679	6S	26E	34	249	291
		Mas No. 32	67680	6S	26E	34	249	292
		Mas No. 33	67681	6S	26E	34	249	293
		Mas No. 34	67682	6S	26E	34	249	294
		Mas No. 35	67683	6S	26E	34	249	295
		Mas No. 36	67684	6S	26E	34	249	296
		Mas No. 45	67685	6S	26E	27	249	297
		Mas No. 46	67686	6S	26E	27	249	298
		Mas No. 47	67687	6S	26E	27	249	299
		Mas No. 48	67688	6S	26E	27	249	300
		Mas No. 49	67689	6S	26E	27	249	301
		Mas No. 50	67690	6S	26E	27	249	302
		Mas No. 51	67691	6S	26E	27	249	303
		Mas No. 52	67692	6S	26E	27	249	304
		Mas No. 53	67693	6S	26E	27	249	305
		Mas No. 54	67694	6S	26E	27	249	306
		Mas No. 55	67695	6S	26E	27	249	307
		Mas No. 56	67696	6S	26E	27	249	308
		Mas No. 57	67697	6S	26E	27	249	309
		Mas No. 58	67698	6S	26E	27	249	310
		Mas No. 59	67699	6S	26E	27	249	311
		Mas No. 60	67700	6S	26E	27	249	312
		Mas No. 61	67701	6S	26E	27	249	313
		Mas No. 62	67702	6S	26E	27	249	314
		Mas No. 63	67703	6S	26E	27	249	315
		Mas No. 64	67704	6S	26E	27	249	316
		Mas No. 65	67705	6S	26E	27	249	317
		Mas No. 66	67706	6S	26E	27	249	318

"postmarked timely"

Friday, July 23, 2004

41

ENTERED IN COMPUTER
RE 9/8/04

Page 30 of 45

Type	Group	Name	AMC Number	T	R	S	Book	Page
		Mas No. 67	67707	6S	26E	27	249	319
		Mas No. 68	67708	6S	26E	27	249	320
		Mas No. 69	67709	6S	26E	27	249	321
		Mas No. 70	67710	6S	26E	27	249	322
		Mas No. 71	67711	6S	26E	27	249	323
		Mas No. 72	67712	6S	26E	34	249	324
		Mas No. 73	67713	6S	26E	28	249	325
		Mas No. 74	67714	6S	26E	28	249	326
		Mas No. 75	67715	6S	26E	28	249	327
		Mas No. 76	67716	6S	26E	28	249	328
		Mas No. 77	67717	6S	26E	28	249	329
		Mas No. 78	67718	6S	26E	28	249	330
		Mas No. 79	67719	6S	26E	28	249	331
		Mas No. 80	67720	6S	26E	28	249	332
		Mas No. 81	67721	6S	26E	28	249	333
		Mas No. 82	67722	6S	26E	28	249	334
		Mas No. 83	67723	6S	26E	33	249	335
		Mas No. 84	67724	6S	26E	33	249	336
		Mas No. 85	67725	6S	26E	33	249	337
		Mas No. 86	67726	6S	26E	33	249	338
		Mas No. 87	67727	6S	26E	33	249	339
		Mas No. 88	67728	6S	26E	33	249	340
		Mas No. 89	67729	6S	26E	33	249	341
		Mas No. 90	67730	6S	26E	33	249	342
		Mas No. 91	67731	6S	26E	33	249	343
		Mas No. 92	67732	6S	26E	33	249	344
		Mas No. 93	67733	6S	26E	33	249	345
		Mas No. 94	67734	6S	26E	33	249	346
		Mas No. 96	67735	6S	26E	33	249	348
		Mas No. 98	67736	6S	26E	33	249	349
		Mas No. 100	67737	6S	26E	33	249	350
	LS Mesquite							
		Mesquite A	67654	6S	26E	12	410	427
	LS Oso Ensenada							
		Oso Ensenada #3	67780	6S	27E	4	45	323
		Oso Ensenada #4	67781	6S	27E	3	45	324
		Oso Ensenada #5	67782	6S	27E	4	45	325
		Oso Ensenada #6	67783	6S	27E	3	45	326
		Oso Ensenada #7	67784	6S	27E	4	45	327
		Oso Ensenada #8	67785	6S	27E	3	45	328
		Oso Ensenada #9	67786	6S	27E	4	45	329

postmarked inventory

ENTERED IN COMPUTER
R2 9/8/07

Type	Group	Name	AMC Number	T	R	S	Book	Page
		Oso Ensenada #10	67787	6S	27E	3	45	330
		Oso Ensenada #11	67788	6S	27E	4	45	331
		Oso Ensenada #12	67789	6S	27E	3	45	332
		Oso Ensenada #13	67790	6S	27E	4	45	333
		Oso Ensenada #14	67791	6S	27E	3	45	334
		Oso Ensenada #15	67792	6S	27E	4	45	335
		Oso Ensenada #16	67793	6S	27E	3	45	336
	LS Pabst							
		Pabst A	67655	6S	26E	14	414	37
	LS Pond							
		Pond #1	67794	5S	27E	33	45	303
		Pond #2	67795	5S	27E	33	45	304
		Pond #3	67796	5S	27E	33	45	305
		Pond #4	67797	5S	27E	33	45	306
		Pond #5	67798	5S	27E	33	45	307
		Pond #6	67799	5S	27E	33	45	308
		Pond #7	67800	5S	27E	33	45	309
		Pond #8	67801	5S	27E	33	45	310
		Pond #9	67802	5S	27E	33	45	311
		Pond #10	67803	5S	27E	33	45	312
		Pond #11	67804	5S	27E	33	45	313
		Pond #12	67805	5S	27E	33	45	314
		Pond #13	67806	5S	27E	33	45	315
		Pond #14	67807	5S	27E	33	45	316
		Pond #15	67808	5S	27E	33	45	317
		Pond #16	67809	5S	27E	33	45	318
		Pond #17	67810	5S	27E	33	45	319
		Pond #18	67811	5S	27E	33	45	320
	LS Round Ridge							
		Round Ridge 1R	289509	6S	27E	18	410	335
		Round Ridge 2R	289510	6S	27E	18	410	337
		Round Ridge 3R	289511	6S	27E	18	410	339
	LS Scalper							
		Scalper 7A	67819	6S	27E	8	416	938
		Scalper #8	67820	6S	27E	9	40	344
		Scalper 9A	67821	6S	27E	9	416	940
		Scalper #10	67822	6S	27E	9	40	346
		Scalper 11A	67823	6S	27E	9	416	942
		Scalper #12	67824	6S	27E	9	40	348
		Scalper 13A	67825	6S	27E	9	416	944
		Scalper #14	67826	6S	27E	9	40	350

"Postmarked 'mely'"

Friday, July 23, 2004

37
 ENTERED IN COMPUTER
 RE 9/8/04
 Page 32 of 45

Type	Group	Name	AMC Number	T	R	S	Book	Page
		Scalper 15A	67827	6S	27E	9	416	946
		Scalper #16	67828	6S	27E	9	40	352
	LS Schlitz							
		Schlitz A	67656	6S	26E	14	414	35
	LS Senorbac							
		Senorbac 17A	67544	5S	27E	31	415	291
		Senorbac 18A	67545	5S	27E	31	415	289
		Senorbac 19A	67546	5S	27E	31	415	281
		Senorbac 20A	67547	5S	27E	31	415	283
		Senorbac 21A	67548	5S	27E	31	415	293
		Senorbac 22A	67549	5S	27E	31	415	295
		Senorbac 23A	67550	5S	27E	31	415	299
		Senorbac 24A	67551	5S	27E	31	415	301
		Senorbac 26A	67553	5S	27E	31	415	323
		Senorbac 27A	67554	5S	27E	31	415	325
		Senorbac 28A	67555	5S	27E	31	415	321
		Senorbac 29A	67556	5S	27E	31	415	315
		Senorbac 30A	67557	5S	27E	31	415	317
		Senorbac 31A	67558	5S	27E	31	415	329
		Senorbac 32A	67559	5S	27E	31	415	327
		Senorbac 34A	67560	5S	27E	31	415	331
		Senorbac 35A	67561	5S	27E	31	415	333
		Senorbac 36A	67562	5S	27E	32	415	309
	SZ AZCO							
		AZCO #1 Amended	292727	6S	27E	33	512	669
		AZCO #2 Amended	292728	7S	27E	4	512	671
		AZCO #3 Amended	292729	6S	27E	33	512	673
		AZCO #4 Amended	292730	7S	27E	4	512	675
		AZCO #5 Amended	292731	6S	27E	33	512	677
		AZCO #6 Amended	292732	7S	27E	4	512	679
		AZCO #7 Amended	292733	6S	27E	33	512	681
		AZCO #8 Amended	292734	7S	27E	4	512	683
		AZCO #9 Amended	292735	6S	27E	33	512	685
		AZCO #10 Amended	292736	7S	27E	4	512	687
		AZCO #11 Amended	292737	6S	27E	33	512	689
		AZCO #12 Amended	292738	7S	27E	4	512	691
		AZCO #13 Amended	292739	6S	27E	33	512	693
		AZCO #14 Amended	292740	7S	27E	4	512	695
		AZCO #15 Amended	292741	6S	27E	33	512	697
		AZCO #16 Amended	292742	7S	27E	4	512	699
		AZCO #17 Amended	292743	6S	27E	33	512	701

"Postmarked timely"

Friday, July 23, 2004

38
 ENTERED IN COMPUTER
 RE 9/8/04

Type	Group	Name	AMC Number	T	R	S	Book	Page
		AZCO #18 Amended	292744	7S	27E	4	512	703
		AZCO #33 Amended	292759	6S	27E	33	512	705
		AZCO #34 Amended	292760	6S	27E	33	512	707
		AZCO #35 Amended	292761	6S	27E	33	512	709
		AZCO #36 Amended	292762	6S	27E	33	512	711
		AZCO #37 Amended	292763	6S	27E	33	512	713
		AZCO #38 Amended	292764	6S	27E	33	512	715
		AZCO #100 Amended	292765	6S	27E	33	512	731
		AZCO #101 Amended	292766	6S	27E	33	512	733
		AZCO #102 Amended	292767	6S	27E	33	512	735
		AZCO #103 Amended	292768	6S	27E	33	512	737
		AZCO #104 Amended	292769	6S	27E	33	512	739
		AZCO #105 Amended	292770	6S	27E	33	512	741
		AZCO #106 Amended	292771	6S	27E	33	512	743
		AZCO #107 Amended	292772	6S	27E	33	512	745
		AZCO #108 Amended	292773	6S	27E	33	512	747
		AZCO #109 Amended	292774	6S	27E	33	512	749
		AZCO #110 Amended	292775	6S	27E	33	512	751
		AZCO #111 Amended	292776	6S	27E	33	512	753
		AZCO #112 Amended	292777	6S	27E	33	512	755
		AZCO #113 Amended	292778	6S	27E	33	512	757
		AZCO #126 Amended	292791	6S	27E	27	512	759
		AZCO #127 Amended	292792	6S	27E	27	512	761
		AZCO #128 Amended	292793	6S	27E	34	512	763
		AZCO #129 Amended	292794	6S	27E	34	512	765
		AZCO #130 Amended	292795	6S	27E	34	512	767
		AZCO #131 Amended	292796	6S	27E	34	512	769
		AZCO #132 Amended	292797	6S	27E	34	512	771
		AZCO #133 Amended	292798	6S	27E	34	512	773
		AZCO #134 Amended	292799	6S	27E	34	512	775
		AZCO #135 Amended	292800	6S	27E	34	512	777
		AZCO #136 Amended	292801	6S	27E	34	512	779
		AZCO #137 Amended	292802	6S	27E	34	512	781
		AZCO #138 Amended	292803	6S	27E	34	512	783
		AZCO #139 Amended	292804	6S	27E	34	512	785
		AZCO #144 Amended	292809	6S	27E	34	512	787
		AZCO #145 Amended	292810	6S	27E	34	512	789
		AZCO #146 Amended	292811	6S	27E	34	512	791
		AZCO #147 Amended	292812	6S	27E	34	512	793
		AZCO #155 Amended	292820	6S	27E	28	512	795
		AZCO #157 Amended	292822	6S	27E	28	512	797

"Postmarked timely"

Friday, July 23, 2004

41

ENTERED IN COMPUTER
RE 9/8/04

Page 34 of 45

Type	Group	Name	AMC Number	T	R	S	Book	Page
		AZCO #159 Amended	292824	6S	27E	28	512	799
		AZCO #161 Amended	292826	6S	27E	28	512	801
		AZCO #163 Amended	292828	6S	27E	27	512	803
		AZCO #164 Amended	292829	6S	27E	27	512	805
		AZCO #165 Amended	292830	6S	27E	27	512	807
		AZCO #166 Amended	292831	6S	27E	27	512	809
		AZCO #167 Amended	292832	6S	27E	27	512	811
		AZCO #168 Amended	292833	6S	27E	27	512	813
		AZCO #169 Amended	292834	6S	27E	27	512	815
		AZCO #170 Amended	292835	6S	27E	27	512	817
		AZCO #171 Amended	292836	6S	27E	27	512	819
		AZCO #172 Amended	292837	6S	27E	27	512	821
		AZCO #173 Amended	292838	6S	27E	27	512	823
		AZCO #174 Amended	292839	6S	27E	27	512	825
		AZCO #175 Amended	292840	6S	27E	27	512	827
		AZCO #176 Amended	292841	6S	27E	27	512	829
		AZCO #177 Amended	292842	6S	27E	27	512	831
		AZCO #178 Amended	292843	6S	27E	27	512	833
		AZCO #179 Amended	292844	6S	27E	27	512	835
		AZCO #180 Amended	292845	6S	27E	26	512	837
		AZCO #181 Amended	292846	6S	27E	26	512	839
		AZCO #182 Amended	292847	6S	27E	26	512	841
		AZCO #183 Amended	292848	6S	27E	26	512	843
		AZCO #195 Amended	292850	6S	27E	27	512	857
		AZCO #196 Amended	292851	6S	27E	26	512	859
		AZCO #197 Amended	292852	6S	27E	26	512	861
		AZCO #198 Amended	292853	6S	27E	26	512	863
		AZCO #202 Amended	292856	6S	27E	35	512	865
		AZCO #39 Amended	294150	6S	27E	33	512	717
		AZCO #40 Amended	294151	6S	27E	33	512	719
		AZCO #41 Amended	294152	6S	27E	33	512	721
		AZCO #42 Amended	294153	6S	27E	33	512	723
		AZCO #43 Amended	294154	6S	27E	28	512	725
		AZCO #203 Amended	294155	6S	27E	28	512	867
		AZCO #205 Amended	294157	6S	27E	28	512	869
		AZCO #207 Amended	294159	6S	27E	28	512	871
		AZCO #209 Amended	294161	6S	27E	28	512	873
		AZCO #357 Amended	294167	6S	27E	24	512	889
		AZCO #359 Amended	294168	6S	27E	24	512	893
		AZCO #361 Amended	294169	6S	27E	24	512	897
		AZCO #363 Amended	294170	6S	27E	24	512	901

"Postmarked timely"

Friday, July 23, 2004

41

ENTERED IN COMPUTER
9/8/04 RE

Page 35 of 45

Type	Group	Name	AMC Number	T	R	S	Book	Page
		AZCO #364 Amended	294171	6S	27E	24	512	903
		AZCO #365 Amended	294172	6S	27E	24	512	905
		AZCO #366 Amended	294173	6S	27E	24	512	907
		AZCO #367 Amended	294174	6S	27E	23	512	909
		AZCO #368 Amended	294175	6S	27E	23	512	911
		AZCO #369 Amended	294176	6S	27E	23	512	913
		AZCO #370 Amended	294177	6S	27E	23	512	915
		AZCO #371 Amended	294178	6S	27E	23	512	917
		AZCO #372 Amended	294179	6S	27E	23	512	919
		AZCO #373 Amended	294180	6S	27E	23	512	921
		AZCO #374 Amended	294181	6S	27E	23	512	923
		AZCO #375 Amended	294182	6S	27E	23	512	925
		AZCO #376 Amended	294183	6S	27E	23	512	927
		AZCO #377 Amended	294184	6S	27E	23	512	929
		AZCO #378 Amended	294185	6S	27E	23	512	931
		AZCO #379 Amended	294186	6S	27E	23	512	933
		AZCO #380 Amended	294187	6S	27E	23	512	935
		AZCO #381 Amended	294188	6S	27E	26	512	937
		AZCO #382 Amended	294189	6S	27E	26	512	939
		AZCO #383 Amended	294190	6S	27E	26	512	941
		AZCO #384 Amended	294191	6S	27E	26	512	943
		AZCO #300 Amended	294192	6S	27E	30	512	875
		AZCO #301 Amended	294193	6S	27E	30	512	877
		AZCO #302 Amended	294194	6S	27E	25	512	879
		AZCO #303 Amended	294195	6S	27E	25	512	881
		AZCO #304 Amended	294196	6S	27E	25	512	883
		AZCO #305 Amended	294197	6S	27E	30	512	885
		AZCO #306 Amended	294198	6S	27E	30	512	887
		AZCO #44 Amended	298861	6S	27E	34	512	727
		AZCO #45 Amended	298862	6S	27E	34	512	729
		AZCO #185 Amended	298867	6S	27E	26	512	845
		AZCO #400 Amended	298868	6S	27E	36	512	945
		AZCO #402 Amended	298870	6S	27E	36	512	947
		AZCO #410 Amended	298876	6S	27E	36	512	949
		AZCO #411 Amended	298877	6S	27E	29	512	951
		AZCO #412 Amended	298878	6S	27E	29	512	953
		AZCO #413 Amended	298879	6S	27E	29	512	955
		AZCO #414 Amended	298880	6S	27E	29	512	957
		AZCO #415 Amended	298881	6S	27E	29	512	959
		AZCO #416 Amended	298882	6S	27E	29	512	961
		AZCO #417 Amended	298883	6S	27E	29	512	963

"postmarked timely"

41
 ENTERED IN COMPUTER
 RE 9/8/04

Type	Group	Name	AMC Number	T	R	S	Book	Page
		AZCO #418 Amended	298884	6S	27E	29	512	965
		AZCO #419 Amended	298885	6S	27E	29	512	967
		AZCO #420 Amended	298886	6S	27E	29	512	969
		AZCO #421 Amended	298887	6S	27E	29	512	971
		AZCO #422 Amended	298888	6S	27E	29	512	973
		AZCO #423 Amended	298889	6S	27E	29	512	975
		AZCO #424 Amended	298890	6S	27E	29	512	977
		AZCO #425 Amended	298891	6S	27E	29	512	979
		AZCO #426 Amended	298892	6S	27E	29	512	981
		AZCO #427 Amended	298893	6S	27E	29	512	983
		AZCO #428 Amended	298894	6S	27E	29	512	985
		AZCO #429 Amended	298895	6S	27E	29	512	987
		AZCO #430 Amended	298896	6S	27E	29	512	989
		AZCO #461 Amended	298897	6S	27E	28	513	11
		AZCO #462 Amended	298898	6S	27E	28	513	13
		AZCO #463 Amended	298899	6S	27E	28	513	15
		AZCO #190 Amended	298929	6S	27E	27	512	847
		AZCO #191 Amended	298930	6S	27E	27	512	849
		AZCO #192 Amended	298931	6S	27E	27	512	851
		AZCO #193 Amended	298932	6S	27E	27	512	853
		AZCO #194 Amended	298933	6S	27E	27	512	855
		AZCO #358 Amended	298934	6S	27E	24	512	891
		AZCO #360 Amended	298935	6S	27E	24	512	895
		AZCO #362 Amended	298936	6S	27E	24	512	899
		AZCO #441 Amended	305755	6S	27E	29	512	991
		AZCO #442 Amended	305756	6S	27E	29	512	993
		AZCO #443 Amended	305757	6S	27E	29	512	995
		AZCO #444 Amended	305758	6S	27E	21	512	997
		AZCO #445 Amended	305759	6S	27E	20	512	999
		AZCO #446 Amended	305760	6S	27E	20	513	1
		AZCO #447 Amended	305761	6S	27E	20	513	3
		AZCO #448 Amended	305762	6S	27E	20	513	5
		AZCO #449 Amended	305763	6S	27E	20	513	7
		AZCO #450 Amended	305764	6S	27E	20	513	9
		AZCO #465 Amended	324367	6S	27E	28	513	17
		AZCO #466 Amended	324368	6S	27E	28	513	19
		AZCO #467 Amended	324369	6S	27E	28	513	21
		AZCO #468 Amended	324370	6S	27E	28	513	23
		AZCO #469 Amended	324371	6S	27E	21	513	25
	SZ SG							
		SG I	340956	6S	27E	20	513	27

"Postmarked timely"

ENTERED IN COMPUTER
RE 9/8/04

Type	Group	Name	AMC Number	T	R	S	Book	Page
		SG 2	340957	6S	27E	28	513	29
		SG 3	340958	6S	27E	29	513	31
		SG 4	340959	6S	27E	29	513	33
		SG 5	340960	6S	27E	29	513	35
		SG 6	340961	6S	27E	33	513	37
		SG 7	340962	6S	27E	33	513	39
		SG 8	340963	6S	27E	33	513	41
		SG 9	340964	7S	27E	4	513	43
		SG 10	340965	7S	27E	4	513	45
		SG 11	340966	7S	27E	4	513	47
	Amended	SG 12	340967	7S	27E	4	525	947
		SG 13	340968	7S	27E	4	513	51
		SG 14	340969	7S	27E	4	513	53
		SG 15	340970	6S	27E	33	513	55
		SG 16	340971	6S	27E	33	513	57
		SG 17	340972	6S	27E	33	513	59
		SG 18	340973	6S	27E	33	513	61
		SG 19	340974	6S	27E	33	513	63
		SG 20	340975	6S	27E	33	513	65
		SG 21	340976	6S	27E	34	513	67
		SG 22	340977	6S	27E	34	513	69
		SG 23	340978	6S	27E	27	513	71
		SG 24	340979	6S	27E	34	513	73
		SG 25	340980	6S	27E	34	513	75
		SG 26	340981	6S	27E	26	513	77
		SG 27	340982	6S	27E	27	513	79
		SG 28	340983	6S	27E	26	513	81
		SG 29	340984	6S	27E	27	513	83
		SG 30	340985	6S	27E	27	513	85
		SG 31	340986	6S	27E	26	513	87
		SG 32	340987	6S	27E	27	513	89
		SG 33	340988	6S	27E	27	513	91
		SG 34	340989	6S	27E	23	513	93
		SG 35	340990	6S	27E	23	513	95
		SG 36	340991	6S	27E	23	513	97
		SG 37	340992	6S	27E	23	513	99
		SG 38	340993	6S	27E	28	513	101
		SG 39	340994	6S	27E	24	513	103
		SG 40	340995	6S	27E	25	513	105
		SG 41	340996	6S	27E	27	513	107
		SG 42	340997	6S	27E	28	513	109

"Postmarked timely"

41
 ENTERED IN COMPUTER
 RE 9/8/04

Type	Group	Name	AMC Number	T	R	S	Book	Page
		SG 43	340998	6S	27E	28	513	111
		SG 44	340999	6S	27E	23	513	113
		SG 45	341000	6S	27E	23	513	115
		SG 46	341001	6S	27E	25	513	117
		SG 47	344116	6S	27E	26	519	75
		SG 48	344117	6S	27E	26	519	77
		SG 49	344118	6S	27E	26	519	79
		SG 50	344119	6S	27E	23	519	81
		SG 51	344120	6S	27E	24	519	83
		SG 52	344121	6S	27E	24	519	85
		SG 53	344122	6S	27E	27	519	419
	SZ SZ							
		SZ 1	341002	6S	27E	29	513	119
		SZ 2	341003	6S	27E	29	513	121
		SZ 3	341004	6S	27E	29	513	123
		SZ 4	341005	6S	27E	29	513	125
		SZ 5	341006	6S	27E	29	513	127
		SZ 6	341007	6S	27E	29	513	129
		SZ 7	341008	6S	27E	29	513	131
		SZ 8	341009	6S	27E	29	513	133
		SZ 9	341010	6S	27E	29	513	135
		SZ 10	341011	6S	27E	29	513	137
		SZ 11	341012	6S	27E	29	513	139
		SZ 12	341013	6S	27E	29	513	141
		SZ 13	341014	6S	27E	29	513	143
		SZ 14	341015	6S	27E	20	513	145
		SZ 15	341016	6S	27E	20	513	147
		SZ 16	341017	6S	27E	20	513	149
		SZ 17	341018	6S	27E	20	513	151
		SZ 18	341019	6S	27E	20	513	153
		SZ 19	341020	6S	27E	20	513	155
		SZ 20	341021	6S	27E	20	513	157
		SZ 21	341022	6S	27E	20	513	159
		SZ 22	341023	6S	27E	20	513	161
		SZ 23	341024	6S	27E	20	513	163
		SZ 24	341025	6S	27E	20	513	165
		SZ 25	341026	6S	27E	20	513	167
Mill Site	Number:	218						
	SZ SOB							
		SOB 1	326065	6S	27E	27	458	703
		SOB 2	326066	6S	27E	27	458	704

"Postmarked timely"

38

Friday, July 23, 2004

Page 39 of 45

ENTERED IN COMPUTER
RE 9/8/04

Type	Group	Name	AMC Number	T	R	S	Book	Page
		SOB 3	326067	6S	27E	27	458	705
		SOB 4	326068	6S	27E	27	458	706
		SOB 5	326069	6S	27E	27	458	707
		SOB 6	326070	6S	27E	27	458	708
		SOB 7	326071	6S	27E	27	458	709
		SOB 8	326072	6S	27E	27	458	710
		SOB 9	326073	6S	27E	27	458	711
		SOB 10	326074	6S	27E	27	458	712
		SOB 11	326075	6S	27E	27	458	713
		SOB 12	326076	6S	27E	27	458	714
		SOB 13	326077	6S	27E	29	458	715
		SOB 14	326078	6S	27E	29	458	716
		SOB 15	326079	6S	27E	29	458	717
		SOB 16	326080	6S	27E	29	458	718
		SOB 17	326081	6S	27E	29	458	719
		SOB 18	326082	6S	27E	29	458	720
		SOB 19	326083	6S	27E	20	458	721
		SOB 20	326084	6S	27E	20	458	722
		SOB 21	326085	6S	27E	20	458	723
		SOB 22	326086	6S	27E	20	458	724
		SOB 23	326087	6S	27E	29	458	725
		SOB 24	326088	6S	27E	29	458	726
		SOB 25	326089	6S	27E	29	458	727
		SOB 26	326090	6S	27E	29	458	728
		SOB 27	326091	6S	27E	29	458	729
		SOB 28	326092	6S	27E	29	458	730
		SOB 29	326093	6S	27E	29	458	731
		SOB 30	326094	6S	27E	29	458	732
		SOB 31	326095	6S	27E	29	458	733
		SOB 32	326096	6S	27E	29	458	734
		SOB 33	326097	6S	27E	29	458	735
		SOB 34	326098	6S	27E	29	458	736
		SOB 35	326099	6S	27E	29	458	737
		SOB 36	326100	6S	27E	29	458	738
		SOB 37	326101	6S	27E	29	458	739
		SOB 38	326102	6S	27E	29	458	740
		SOB 39	326103	6S	27E	29	458	741
		SOB 40	326104	6S	27E	29	458	742
		SOB 41	326105	6S	27E	29	458	743
		SOB 42	326106	6S	27E	29	458	744
		SOB 43	326107	6S	27E	29	458	745

"Postmarked timely"

41

ENTERED IN COMPUTER
RZ 9/8/04

Type	Group	Name	AMC Number	T	R	S	Book	Page
		SOB 44	326108	6S	27E	29	458	746
		SOB 45	326109	6S	27E	29	458	747
		SOB 46	326110	6S	27E	29	458	748
		SOB 47	326111	6S	27E	21	458	749
		SOB 48	326112	6S	27E	21	458	750
		SOB 49	326113	6S	27E	21	458	751
		SOB 50	326114	6S	27E	21	458	752
		SOB 51	326115	6S	27E	28	458	753
		SOB 52	326116	6S	27E	28	458	754
		SOB 53	326117	6S	27E	28	458	755
		SOB 54	326118	6S	27E	28	458	756
		SOB 55	326119	6S	27E	28	458	757
		SOB 56	326120	6S	27E	28	458	758
		SOB 57	326121	6S	27E	28	458	759
		SOB 58	326122	6S	27E	28	458	760
		SOB 59	326123	6S	27E	28	458	761
		SOB 60	326124	6S	27E	28	458	762
		SOB 61	326125	6S	27E	28	458	763
		SOB 62	326126	6S	27E	28	458	764
		SOB 63	326127	6S	27E	28	458	765
		SOB 64	326128	6S	27E	28	458	766
		SOB 65	326129	6S	27E	28	458	767
		SOB 66	326130	6S	27E	28	458	768
		SOB 67	326131	6S	27E	28	458	769
		SOB 68	326132	6S	27E	28	458	770
		SOB 69	326133	6S	27E	28	458	771
		SOB 70	326134	6S	27E	28	458	772
		SOB 71	326135	6S	27E	28	458	773
		SOB 72	326136	6S	27E	28	458	774
		SOB 73	326137	6S	27E	28	458	775
		SOB 74	326138	6S	27E	28	458	776
		SOB 75	326139	6S	27E	28	458	777
		SOB 76	326140	6S	27E	28	458	778
		SOB 77	326141	6S	27E	21	458	779
		SOB 78	326142	6S	27E	21	458	780
		SOB 79	326143	6S	27E	28	458	781
		SOB 80	326144	6S	27E	28	458	782
		SOB 81	326145	6S	27E	28	458	783
		SOB 82	326146	6S	27E	28	458	784
		SOB 83	326147	6S	27E	28	458	785
		SOB 84	326148	6S	27E	28	458	786

"Postmarked timely"

41
 ENTERED IN COMPUTER
 RE 9/8/04

Type	Group	Name	AMC Number	T	R	S	Book	Page
		SOB 85	326149	6S	27E	28	458	787
		SOB 86	326150	6S	27E	28	458	788
		SOB 87	326151	6S	27E	28	458	789
		SOB 88	326152	6S	27E	28	458	790
		SOB 89	326153	6S	27E	28	458	791
		SOB 90	326154	6S	27E	28	458	792
		SOB 91	326155	6S	27E	28	458	793
		SOB 92	326156	6S	27E	28	458	794
		SOB 93	326157	6S	27E	28	458	795
		SOB 94	326158	6S	27E	28	458	796
		SOB 95	326159	6S	27E	28	458	797
		SOB 96	326160	6S	27E	28	458	798
		SOB 97	326161	6S	27E	28	458	799
		SOB 98	326162	6S	27E	28	458	800
		SOB 99	326163	6S	27E	28	458	801
		SOB 100	326164	6S	27E	28	458	802
		SOB 101	326165	6S	27E	28	458	803
		SOB 102	326166	6S	27E	28	458	804
		SOB 103	326167	6S	27E	28	458	805
		SOB 104	326168	6S	27E	28	458	806
		SOB 105	326169	6S	27E	28	458	807
		SOB 106	326170	6S	27E	28	458	808
		SOB 107	326171	6S	27E	28	458	809
		SOB 108	326172	6S	27E	28	458	810
		SOB 109	326173	6S	27E	28	458	811
		SOB 110	326174	6S	27E	28	458	812
		SOB 111	326175	6S	27E	33	458	813
		SOB 112	326176	6S	27E	33	458	814
		SOB 113	326177	6S	27E	33	458	815
		SOB 114	326178	6S	27E	33	458	816
		SOB 115	326179	6S	27E	28	458	817
		SOB 116	326180	6S	27E	28	458	818
		SOB 117	326181	6S	27E	28	458	819
		SOB 118	326182	6S	27E	28	458	820
		SOB 119	326183	6S	27E	28	458	821
		SOB 120	326184	6S	27E	28	458	822
		SOB 121	326185	6S	27E	28	458	823
		SOB 122	326186	6S	27E	28	458	824
		SOB 123	326187	6S	27E	28	458	825
		SOB 124	326188	6S	27E	28	458	826
		SOB 125	326189	6S	27E	28	458	827

"Postmarked timely"

41 ENTERED IN COMPUTER RE 9/8/04

Type	Group	Name	AMC Number	T	R	S	Book	Page
		SOB 126	326190	6S	27E	28	458	828
		SOB 127	326191	6S	27E	28	458	829
		SOB 128	326192	6S	27E	28	458	830
		SOB 129	326193	6S	27E	28	458	831
		SOB 130	326194	6S	27E	28	458	832
		SOB 131	326195	6S	27E	28	458	833
		SOB 132	326196	6S	27E	28	458	834
		SOB 133	326197	6S	27E	28	458	835
		SOB 134	326198	6S	27E	28	458	836
		SOB 135	326199	6S	27E	28	458	837
		SOB 136	326200	6S	27E	28	458	838
		SOB 137	326201	6S	27E	28	458	839
		SOB 138	326202	6S	27E	28	458	840
		SOB 139	326203	6S	27E	28	458	841
		SOB 140	326204	6S	27E	28	458	842
		SOB 141	326205	6S	27E	28	458	843
		SOB 142	326206	6S	27E	28	458	844
		SOB 143	326207	6S	27E	28	458	845
		SOB 144	326208	6S	27E	28	458	846
		SOB 145	326209	6S	27E	28	458	847
		SOB 146	326210	6S	27E	33	458	848
		SOB 147	326211	6S	27E	33	458	849
		SOB 148	326212	6S	27E	33	458	850
		SOB 149	326213	6S	27E	33	458	851
		SOB 150	326214	6S	27E	33	458	852
		SOB 151	326215	6S	27E	33	458	853
		SOB 152	326216	6S	27E	28	458	854
		SOB 153	326217	6S	27E	28	458	855
		SOB 154	326218	6S	27E	28	458	856
		SOB 155	326219	6S	27E	28	458	857
		SOB 156	326220	6S	27E	28	458	858
		SOB 157	326221	6S	27E	28	458	859
		SOB 158	326222	6S	27E	28	458	860
		SOB 159	326223	6S	27E	28	458	861
		SOB 160	326224	6S	27E	28	458	862
		SOB 161	326225	6S	27E	28	458	863
		SOB 162	326226	6S	27E	28	458	864
		SOB 163	326227	6S	27E	28	458	865
		SOB 164	326228	6S	27E	28	458	866
		SOB 165	326229	6S	27E	28	458	867
		SOB 166	326230	6S	27E	28	458	868

"Postmarked timely"

ENTERED IN COMPUTER
RE 9/8/04

Type	Group	Name	AMC Number	T	R	S	Book	Page
		SOB 167	326231	6S	27E	28	458	869
		SOB 168	326232	6S	27E	28	458	870
		SOB 169	326233	6S	27E	28	458	871
		SOB 170	326234	6S	27E	28	458	872
		SOB 171	326235	6S	27E	28	458	873
		SOB 172	326236	6S	27E	28	458	874
		SOB 173	326237	6S	27E	28	458	875
		SOB 174	326238	6S	27E	28	458	876
		SOB 175	326239	6S	27E	28	458	877
		SOB 176	326240	6S	27E	28	458	878
		SOB 177	326241	6S	27E	28	458	879
		SOB 178	326242	6S	27E	28	458	880
		SOB 179	326243	6S	27E	28	458	881
		SOB 180	326244	6S	27E	33	458	882
		SOB 181	326245	6S	27E	33	458	883
		SOB 182	326246	6S	27E	33	458	884
		SOB 183	326247	6S	27E	33	458	885
		SOB 184	326248	6S	27E	33	458	886
		SOB 185	326249	6S	27E	33	458	887
		SOB 186	326250	6S	27E	33	458	888
		SOB 187	326251	6S	27E	33	458	889
		SOB 188	326252	6S	27E	27	458	890
		SOB 189	326253	6S	27E	27	458	891
		SOB 190	326254	6S	27E	27	458	892
		SOB 191	326255	6S	27E	27	458	893
		SOB 192	326256	6S	27E	27	458	894
		SOB 193	326257	6S	27E	27	458	895
		SOB 194	326258	6S	27E	27	458	896
		SOB 195	326259	6S	27E	27	458	897
		SOB 196	326260	6S	27E	27	458	898
		SOB 197	326261	6S	27E	27	458	899
		SOB 198	326262	6S	27E	27	458	900
		SOB 199	326263	6S	27E	27	458	901
		SOB 200	326264	6S	27E	27	458	902
		SOB 201	326265	6S	27E	27	458	903
		SOB 202	326266	6S	27E	27	458	904
		SOB 203	326267	6S	27E	27	458	905
		SOB 204	326268	6S	27E	27	458	906
		SOB 205	326269	6S	27E	27	458	907
		SOB 206	326270	6S	27E	27	458	908
		SOB 207	326271	6S	27E	27	458	909

"Postmarked 'imply'"

41

ENTERED IN COMPUTER
RWE 9/8/04

Type	Group	Name	AMC Number	T	R	S	Book	Page
		SOB 208	326272	6S	27E	27	458	910
		SOB 209	326273	6S	27E	27	458	911
		SOB 210	326274	6S	27E	27	458	912
		SOB 211	326275	6S	27E	27	458	913
		SOB 212	326276	6S	27E	27	458	914
		SOB 213	326277	6S	27E	34	458	915
		SOB 214	326278	6S	27E	34	458	916
		SOB 215	326279	6S	27E	26	458	917
		SOB 216	326280	6S	27E	26	458	918
		SOB 217	326281	6S	27E	26	458	919
		SOB 218	326282-	6S	27E	26	458	920

11

"Postmarked timely"

ENTERED IN COMPUTER


22 9/8/04

**phelps
dodge**

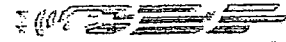
MORENCI INC.

4521 U.S. HIGHWAY 191
MORENCI, ARIZONA 85540-9795

CERTIFIED MAIL



7002 0860 0007 1547 1868



1802 U.S. POSTAGE PB 2230105
3681 \$07.90 AUG 12 04
6340 85540



9268




85004

U.S. POSTAGE
PAID
MORENCI, AZ
85540
AUG 12 04
AMOUNT

\$0.00
00077488-03

BUREAU OF LAND MANAGEMENT
ARIZONA STATE OFFICE
222 N CENTRAL AVENUE
PHOENIX AZ 85004



RECEIVED
BUREAU OF
LAND MANAGEMENT
2004 AUG 19 11:09
ARIZONA
STATE OFFICE
PHOENIX, ARIZONA

1764

**United States Department of the Interior
Bureau of Land Management
BUSINESS & SUPPORT SVCS DIV
222 N CENTRAL AVE
PHOENIX, AZ 85004 -2203
Phone: (602) 417-9200**

Receipt	
No:	929735

Transaction #: 963989
Date of Transaction: 08/17/2004
CUSTOMER: PHELPS DODGE 4521 US HIGHWAY 191 MORENCI, AZ 85540

LINE #	QTY	DESCRIPTION	REMARKS	UNIT PRICE	TOTAL
1	1.00	LOCATABLE MINERALS / MINING CLAIMS-NOT NEW-UNADJUD, ONE AUTH NO. ONLY / MINING CLAIM MONEY RECEIVED (455) CASES: AMC141234/\$220375.00	MAINT 2005 (1763)	- n/a -	220375.00
TOTAL:					\$220,375.00

PAYMENT INFORMATION					
1	AMOUNT:	\$220,375.00	POSTMARKED:	08/12/2004	
	TYPE:	CHECK	RECEIVED:	08/16/2004	
	CHECK NO:	224539			
	NAME:	PHELPS DODGE CORPORATION 4521 US HIGHWAY 191 MORENCI AZ 85540			

REMARKS

This receipt was generated by the automated BLM Collections and Billing System and is a paper representation of a portion of the official electronic record contained therein.

118, 66892, 138158
 141486, 253273, 277468
 289373, 299632
 303735, 315170
 2004 AUG -6 P 12:43
 325, 895, 333067
 338178, 344515
 344757, 345121
 344652, 345188
 345354, 345629
 August 4, 2004
 353756

Mining Claims Section
 Arizona State Office
 Bureau of Land Management
 Department of the Interior
 222 North Central Avenue
 Phoenix, AZ 85004-2203

**Notice of Intent to Hold and
 Payment of Annual Claim Maintenance Fees
 Pinal County, Ray Complex**

This will serve as notice that ASARCO Incorporated, whose address for purposes of this filing is P.O. Box 5747, Tucson, Arizona 85703-0747, intends to hold the mining claims and/or mill sites described in Exhibit A attached hereto for the assessment year ending at 12 o'clock, noon, on September 1, 2004, by payment of the annual claim maintenance fee of \$125 per claim or site. Payment of such amount is made herewith for such assessment year for each of the claims and sites the name and BLM serial number of which, and the book and page or index number of recording of the location notice in the official records of Pinal County, Arizona, of which are set forth in Exhibit A attached hereto and by this reference incorporated herein.

Henry G. Kreis
 Henry G. Kreis
 Property Manager
 Telephone: (520) 798-7717

State of Arizona)
) ss.
 County of *Pima*

10/13/04TK
ENTERED INTO COMPUTER

The foregoing instrument was acknowledged before me on the 5th day of August, 2004, by Henry G. Kreis, as agent for ASARCO Incorporated, a New Jersey corporation, on behalf of the corporation.

Monica S. Williams



RECEIVED
BUREAU OF
LAND MANAGEMENT

2004 AUG -6 P 12:43

August 5, 2004

ARIZONA
STATE OFFICE
PHOENIX, ARIZONA

Ms. Dorie Morrison
Mining Claims Section
Arizona State Office
Bureau of Land Management
Department of the Interior
222 North Central Avenue
Phoenix, AZ 85004-2203

**Notice of Intent to Hold and
Payment of Annual Claim Maintenance Fees**

Dear Ms. Morrison:

Enclosed are the following "Notices of Intent to Hold and Payment of Claim Maintenance Fees" affidavits.

1074 x 125 =

Affidavit		Fee Amount
Project/Mine	County	
Ray Complex	Pinal	\$134,375.00 -
Ray Complex	Gila	\$ 13,875.00 -

\$134,250.00

Inadvertently ASARCO Incorporated sent a check in the amount of \$134,375.00 to BLM ahead of this letter. Courtney Davidson, BLM Accounts Department, knows that the \$134,375.00 check was deposited in BLM's account on or about August 5th with Asarco's approval. An ASARCO Incorporated check in the amount of \$13,875.00 is enclosed for payment of the fees on the Gila County group of claims.

If you have any questions or need further information, please call me.

Sincerely,

Henry G. Kreis
Property Manager
Tel: (520) 798-7717

HGK/ona
Enclosures
pc: Jack Garrity, w/encl.

1011310TR
ENTERED INTO COMPUTER

EXHIBIT A

Unpatented Lode Claims and Mill Site Claims:

Pinal Co., AZ Pioneer-Mineral Creek-Cochran-Copper Butte-Riverside Mining Districts

1	A	B	C	D	E		F
	AMC SERIAL No.	CLAIM NAME	BOOK/DOCKET	PAGE	AMENDED REAMENDED		
2					BK/DOC	PAGE	
3	1186	Teapot No. 11	850	617			
4	1187	Teapot No. 12	850	618			
5	67025	Wedgè No. 1	431	418			
6	67026	Adobe, Amended	52, Mines	493	372		493
7	67027	A Hunch No. 2, Amended	70, Mines	151	213		35
8	67028	A Hunch No. 3, Amended	70, Mines	488	213		36
9	67029	A Hunch No. 4 Amended	73, Mines	267	213		37
10	67030	A Hunch No. 5, Amended	73, Mines	268	213		38
11	67031	A Hunch No. 6, Amended	73, Mines	269	213		39
12	67032	A Hunch No. 7, Amended	78, Mines	241	213		40
13	67033	Canyon No. 6	364	200			
14	67035	Carnation	30, Mines	499			
15	67036	Chest	35, Mines	197			
16	67037	Chloride Gulch, Amended	15, Mines	219	36, Mines		591
17	67038	Combination	30, Mines	499			
18	67039	Contact No. 3	32, Mines	531			
19	67040	Copper Ace No. 1	264	537			
20	67041	Copper Ace No. 2	264	538			
21	67042	Copper Ace No. 3	264	539			
22	67043	Copper Ace No. 4	264	540			
23	67045	Copper Zone No. 4, Amended	24, Mines	543	372		491
24	67046	Copper Zone No. 5, Amended	24, Mines	544	372		492
25	67047	Happy Vale	35, Mines	421			
26	67048	Led	35, Mines	301			
27	67049	Major	32, Mines	531			
28	67050	Major No. 2	32, Mines	532			
29	67051	Major No. 3	32, Mines	533			
30	67052	Major No. 4	35, Mines	421			
31	67053	Major No. 5	46, Mines	26			
32	67054	Major No. 6	46, Mines	27			
33	67055	Mescal No. 1, Amended	188	564	193		425
34	67056	Mescal No. 2	188	565			
35	67057	Mescal No. 3	188	566			
36	67058	Mescal No. 4	188	567			
37	67059	Mescal No. 5	189	328			
38	67060	Mescal No. 6	188	568			

36

ARIZONA
 STATE OFFICE
 TUCSON, ARIZONA

2004 APR -6 P 12:43

DIVISION OF
 BUREAU OF
 LAND MANAGEMENT

EXHIBIT A

Unpatented Lode Claims and Mill Site Claims:

Pinal Co., AZ Pioneer-Mineral Creek-Cochran-Copper Butte-Riverside Mining Districts

	A	B	C	D	E	F
39	67061	Mescal No. 7	188	569		
40	67062	Mescal No. 8	189	55		
41	67063	Mescal No. 9	189	56		
42	67064	Mescal No. 10	189	57		
43	67065	Mescal No. 11	189	58		
44	67066	Mescal No. 12	189	59		
45	67067	Mescal No. 13	189	60		
46	67068	Mescal No. 14	189	61		
47	67069	Mescal No. 15	189	62		
48	67070	Mescal No. 16	189	329		
49	67071	Mescal No. 17	189	63		
50	67072	Mescal No. 18	189	199		
51	67073	Mescal No. 19	189	64		
52	67074	Mescal No. 20	189	65		
53	67075	Mescal No. 21	189	210		
54	67076	Mescal No. 22	189	201		
55	67077	Mescal No. 23	189	202		
56	67078	Mescal No. 24	189	203		
57	67079	Mescal No. 25	189	204		
58	67080	Mescal No. 26, Amended	189	205	194	528
59	67081	Mescal No. 27	194	529		
60	67082	Mescal No. 28	194	530		
61	67083	Mescal No. 29	194	531		
62	67084	Mescal No. 30	194	532		
63	67085	Mescal No. 31	194	533		
64	67086	Mescal No. 32	194	534		
65	67087	Mescal No. 33	194	535		
66	67088	Mescal No. 34	194	536		
67	67089	Mescal No. 35	194	537		
68	67090	Mescal No. 36	194	538		
69	67091	Mescal No. 37	194	539		
70	67092	Mescal No. 38	194	540		
71	67093	Mescal No. 39	194	541		
72	67094	Mescal No. 40	195	564		
73	67095	Mescal No. 41	195	565		
74	67096	Mescal No. 42	195	566		
75	67097	Mescal No. 43	197	230		
76	67098	Mescal No. 44	197	231		
77	67099	Mescal No. 45	197	232		

39

ARIZONA
 STATE OFFICE
 PIONEER, ARIZONA
 2004-11-16 P 12:44
 BUREAU OF
 LAND MANAGEMENT

EXHIBIT A

Unpatented Lode Claims and Mill Site Claims:

Pinal Co., AZ Pioneer-Mineral Creek-Cocharan-Copper Butte-Riverside Mining Districts

	A	B	C	D	E	F
78	67100	Mescal No. 46	197	233		
79	67101	Mescal No. 47, Amended	197	234	1869	910-911
80	67103	Mescal No. 49, Amended	197	236	1869	914
81	67104	Mescal No. 50, Amended	195	562	1869	916
82	67105	Mescal No. 51	195	563		
83	67106	Mesquite No. 1	197	228		
84	67107	Mesquite No. 2	197	229		
85	67108	Odessa	35, Mines	422		
86	67109	Olive	35, Mines	198		
87	67110 ✓	Recall	35, Mines	198		
88	67111	Rustler No. 1	364	196		
89	67112	Rustler No. 2	364	197		
90	67113	Rustler No. 3	364	198		
91	67114	Rustler No. 4	364	199		
92	67115	Silverball (SilverBall)	39, Mines	457		
93	67116	Silver King	31, Mines	495		
94	67117	Silver Lead	31, Mines	496		
95	67118	Silver Leaf (SilverLeap)	31, Mines	497		
96	67119	Silver Leap No. 3	32, Mines	530		
97	67120 ✓	Silver Queen	31, Mines	496		
98	67121	Silver Threads	31, Mines	497		
99	67122	Star	31, Mines	494		
100	67123	Would be Expert	31, Mines	302		
101	67124	Erman No. 1, Amended	537	209	974	163
102	67125	Erman No. 2, Amended	537	210	974	165
103	67126	Erman No. 3, Amended	537	211	974	167
104	67127	Erman No. 4, Amended	537	212	974	169
105	67128	Erman No. 5, Amended	537	213	974	171
106	67129	Erman No. 6, Amended	537	214	974	173
107	67130 ✓	Erman No. 7, Amended	537	215	974	175
108	67131	Erman No. 8, Amended	537	216	974	177
109	67132	Erman No. 9, Amended	537	217	974	179
110	67133	Erman No. 10, Amended	537	218	974	181
111	67134	Erman No. 11, Amended	537	219	974	183
112	67135	Erman No. 12, Amended	537	220	974	185
113	67136	Erman No. 13, Amended	537	221	974	187
114	67137	Erman No. 14, Amended	537	222	974	189
115	67138	Erman No. 15, Amended	537	223	974	191
116	67139	Erman No. 16, Amended	537	224	974	193

59

ARIZONA
 STATE OFFICE
 DEPT. OF MINES
 PHOENIX, ARIZONA
 AUG 16 1911
 P 12:44
 DEPT. OF MINES
 MANAGEMENT

EXHIBIT A

Unpatented Lode Claims and Mill Site Claims:

Pinal Co., AZ Pioneer-Mineral Creek-Cochran-Copper Butte-Riverside Mining Districts

	A	B	C	D	E	F
117	67140	Erman No. 17, Amended	537	225	974	195
118	67141	Erman No. 18, Amended	537	226	974	197
119	67142	Erman No. 19, Amended	537	227	974	199
120	67143	Erman No. 20, Amended	537	228	974	201
121	67144	Erman No. 21, Amended	537	229	974	203
122	67145	Erman No. 22, Amended	537	230	974	205
123	67146	Erman No. 23, Amended	537	231	974	207
124	67147	Erman No. 24, Amended	537	232	974	209
125	67148	Erman No. 25, Amended	537	233	974	211
126	67149	Erman No. 26, Amended	537	234	974	213
127	67150	Erman No. 27, Amended	537	235	974	215
128	67151	Erman No. 28, Amended	537	236	974	217
129	67152	Erman No. 29, Amended	537	237	974	219
130	67153	Erman No. 30, Amended	542	378	974	221
131	67154	Erman No. 31, Amended	542	379	974	223
132	67155	River No. 4	673	389		
133	67156	River No. 5	673	390		
134	67157	River No. 6	673	391		
135	67158	River No. 7	673	392		
136	67159	River No. 8	673	393		
137	67160	River No. 9	673	394		
138	67161	River No. 13	673	398		
139	67162	River No. 14	673	399		
140	67163	River No. 15	673	400		
141	67164	River No. 16	673	401		
142	67165	River No. 17	673	402		
143	67166	River No. 18	673	403		
144	67167	River No. 22	673	404		
145	67168	River No. 23	673	405		
146	67169	River No. 24	673	406		
147	67170	River No. 25	673	407		
148	67171	River No. 26	673	408		
149	67172	River No. 27	673	409		
150	67173	Southern No. 1	297	230		
151	67174	Southern No. 2	297	231		
152	67175	Southern No. 3	297	232		
153	67176	Southern No. 4	297	233		
154	67177	Southern No. 5, Amended	297	234	1869	940-941
155	67178	Southern No. 6, Amended	297	235	1869	942-943

39

RECEIVED
 BUREAU OF
 LAND MANAGEMENT
 U.S. DEPARTMENT OF THE INTERIOR
 DENVER, COLORADO
 AUG - 6 P 12:44
 ARIZONA
 STATE OFFICE
 TUCSON, ARIZONA

EXHIBIT A

Unpatented Lode Claims and Mill Site Claims:

Pinal Co., AZ Pioneer-Mineral Creek-Cochran-Copper Butte-Riverside Mining Districts

	A	B	C	D	E	F
156	67179	Southern No. 7	334	532		
157	67180	Southern No. 8, Amended	334	533	1869	944-945
158	67181	Ray Southern 1	47, Mines	462		
159	67182	Ray Southern 5, Amended	47, Mines	463	1869	918-919
160	67183	Ray Southern 6, Amended	47, Mines	464	1869	920-921
161	67184	Ray Southern 7, Amended	47, Mines	465	1869	922-923
162	67187	Ray Southern 10, Amended	47, Mines	468	1869	924-925
163	67188	Ray Southern 11, Amended	47, Mines	469	297	236
164	67189	Ray Southern 12, Amended	47, Mines	470	1869	926-927
165	67193	Ray Southern 16	55, Mines	355		
166	67195	Ray Southern 17, Amended	56, Mines	527	1869	934-935
167	67196	Ray Southern 39, Amended, Reamended	155	134	360 1869	522 636-637
168	67197	Ray Southern 40, Amended, Reamended	155	86	360 1869	523 938-939
169	67198	Ray Southern 41, Amended	155	87	360	524
170	67199	Ray Southern 42, Amended	158	88	360	525
171	67249	Bur No. 1, Amended	719	609	974	225
172	67250	Bur No. 2, Amended	719	610	974	227
173	67251	Bur No. 3, Amended	719	611	974	229
174	67252	Bur No. 4, Amended	719	612	974	231
175	67253	Bur No. 5, Amended	719	613	974	233
176	67254	Bur No. 6, Amended	719	614	974	235
177	67255	Bur No. 7, Amended	719	615	974	237
178	67256	Bur No. 8, Amended	719	616	974	239
179	67257	Bur No. 9, Amended	719	617	974	241
180	67258	Bur No. 10, Amended, Reamended	719	618	974 1890	243 405-406
181	67259	Bur No. 11, Amended	719	619	974	245
182	67260	Bur No. 12, Amended, Reamended	719	620	974 1890	247 407-408
183	67261	Bur No. 13, Amended	719	621	974	249
184	67262	Bur No. 14, Amended, Reamended	719	622	974 1890	251 409-410
185	67263	Bur No. 15, Amended	719	623	974	253
186	67264	Bur No. 16, Amended, Reamended	719	624	974 1890	255 411-412
187	67265	Bur No. 17, Amended, Reamended	719	625	974 1890	257 413-414

32

AUG - 6 P 12:44
 BUREAU OF
 LAND MANAGEMENT
 ARIZONA
 STATE OFFICE
 PHOENIX, ARIZONA

EXHIBIT A

Unpatented Lode Claims and Mill Site Claims:

Pinal Co., AZ Pioneer-Mineral Creek-Cochran-Copper Butte-Riverside Mining Districts

	A	B	C	D	E	F
188	67266	Bur No. 18, Amended, Reamended	719	626	974 1890	259 415-416
189	67267	Bur No. 19, Amended, Reamended	719	627	974 1890	261 417-418
190	67268	Bur No. 20, Amended, Reamended	719	628	974 1890	263 419-420
191	67269 ✓	Bur No. 22, Amended, Reamended	719	630	974 1869	265 946-947
192	67271 ✓	Bur No. 24, Amended, Reamended	719	632	974 1869	269 948-949
193	67273 ✓	Bur No. 26, Amended, Reamended	719	634	974 1869	273 950-951
194	67275 ✓	Bur No. 28, Amended, Reamended	719	636	974 1869	277 952-953
195	67277 ✓	Bur No. 30, Amended, Reamended	719	638	974 1869	281 954-955
196	67278 ✓	Bur No. 31, Amended	719	639	974	283
197	67279	Bur No. 32, Amended, Reamended	719	640	974 1869	285 956-957
198	67280	Bur No. 33, Amended	719	641	974	287
199	67281 ✓	Bur No. 34, Amended, Reamended	719	642	974 1869	289 970-971
200	67284	Bur No. 37, Amended	719	645	974	295
201	67286	Bur No. 39, Amended	719	647	974	299
202	67287	Bur No. 40, Amended, Reamended	719	648	974 1869	301 978-979
203	67288	Bur No. 41, Amended	719	649	974	303
204	67289	Bur No. 43, Amended	720	591	974	305
205	67290	Bur No. 45, Amended	719	651	974	307
206	67291	Bur No. 46, Amended	719	652	974	309
207	67292	Bur No. 47, Amended	719	653	974	311
208	67293	Bur No. 48, Amended	719	654	974	313
209	67294	Bur No. 49, Amended	719	655	974	315
210	67295	Bur No. 50, Amended	719	656	974	317
211	67296	Bur No. 51, Amended, Reamended	719	657	974 1890	319 421-422
212	67297	Bur No. 52, Amended	719	658	974	321
213	67298	Bur No. 53, Amended, Reamended	719	659	974 1890	323 423-424

26

RECEIVED
 HEAD OF
 MANAGEMENT
 6-6 P 12:44
 ARIZONA
 STATE OFFICE
 PIONEER, ARIZONA

EXHIBIT A

Unpatented Lode Claims and Mill Site Claims:
Pinal Co., AZ Pioneer-Mineral Creek-Cochran-Copper Butte-Riverside Mining Districts

	A	B	C	D	E	F
214	67299	Bur No. 54, Amended	719	660	974	325
215	67300	Bur No. 55, Amended, Reamended	719	661	974 1890	327 425-426
216	67301	Bur No. 56, Amended	719	662	974	329
217	67302	Bur No. 57, Amended, Reamended	719	663	974 1890	331 427-428
218	67303	Bur No. 58, Amended	719	664	974	333
219	67304	Bur No. 59, Amended, Reamended	719	665	974 1890	335 429-430
220	67305	Bur No. 60, Amended, Reamended	719	666	974 1890	337 431-432
221	67306	Bur No. 61, Amended, Reamended	719	667	974 1890	339 433-434
222	67307	Bur No. 62, Amended, Reamended	719	668	974 1890	341 435-436
223	67308	Bur No. 63, Amended, Reamended	719	669	974 1890	343 437-438
224	67309	Bur No. 64, Amended, Reamended	719	670	974 1890	345 439-440
225	67310	Bur No. 65, Amended, Reamended	719	671	974 1890	347 441-442
226	67311	Bur No. 66, Amended	719	672	974	349
227	67312	Bur No. 67, Amended, Reamended	719	673	974 1890	351 443-444
228	67313	Bur No. 68, Amended	719	674	974	353
229	67314	Bur No. 69, Amended, Reamended	719	675	974 1890	355 445-446
230	67315	Bur No. 71, Amended	719	677	974	357
231	67316	Bur No. 73, Amended	719	679	974	359
232	67317	Bur No. 75, Amended	719	681	974	361
233	67318	Bur No. 77, Amended, Reamended	719	683	974 1869	363 980-981
234	67321	Bur No. 83, Amended, Reamended	719	689	974 1869	369 984-985
235	67322	Bur No. 86, Amended	719	690	974	371
236	67323	Bur No. 87, Amended	719	691	974	373
237	67324	Bur No. 88, Amended	719	692	974	375
238	67325	Bur No. 89, Amended	719	693	974	377
239	67326	Bur No. 90, Amended	719	694	974	379

26

ARIZONA
 STATE OFFICE
 PHOENIX, ARIZONA

10-6 P 12:44

RECEIVED
 BUREAU OF
 LAND MANAGEMENT

EXHIBIT A

Unpatented Lode Claims and Mill Site Claims:

Pinal Co., AZ Pioneer-Mineral Creek-Cochran-Copper Butte-Riverside Mining Districts

	A	B	C	D	E	F
240	67327	Bur No. 91, Amended	719	695	974	381
241	67328	Bur No. 92, Amended	719	696	974	383
242	67329	Bur No. 93, Amended	719	697	974	385
243	67330	Bur No. 94, Amended	719	698	974	387
244	67331	Bur No. 95, Amended	719	699	974	389
245	67332	Bur No. 116, Amended	719	718	974	391
246	67333	Bur No. 117, Amended	719	719	974	393
247	67334	Bur No. 118, Amended	719	720	974	395
248	67335	Bur No. 119, Amended	719	721	974	397
249	67336	Bur No. 120, Amended	719	722	974	399
250	67337	Bur No. 121, Amended	719	723	974	401
251	67338	Bur No. 122, Amended	719	724	974	403
252	67339	Bur No. 123, Amended	719	725	974	405
253	67340 ✓	Bur No. 124, Amended	719	726	974	407
254	67341	Bur No. 125, Amended	719	727	974	409
255	67342	Bur No. 126, Amended	719	728	974	411
256	67343	Bur No. 127, Amended	719	729	974	413
257	67344	Bur No. 128, Amended	719	730	974	415
258	67345	Bur No. 129, Amended	719	731	974	417
259	67346 ✓	Bur No. 130, Amended	719	732	974	419
260	67349	Belgravia No. 1	536	29		
261	67350	Belgravia No. 2	536	30		
262	67351	Belgravia No. 3	536	31		
263	67352	Belgravia No. 4	536	32		
264	67353	Belgravia No. 5	536	33		
265	67354	Belgravia No. 6	536	34		
266	67355	Belgravia No. 7	536	35		
267	67356	Belgravia No. 8	536	36		
268	67357	Belgravia No. 9	536	37		
269	67358	Belgravia No. 10	536	38		
270	67359	Belgravia No. 11	536	39		
271	67360 ✓	Belgravia No. 12	536	40		
272	67361	Belgravia No. 13	536	41		
273	67362	Belgravia No. 14	536	42		
274	67363	Belgravia No. 15	536	43		
275	67364	Belgravia No. 16	536	44		
276	67365	Livingston No. 2	133	196		
277	67366	New Year No. 3	57, Mines	575		
278	67367 ✓	New Year No. 4	57, Mines	576		

39

RECEIVED
 BUREAU OF
 LAND MANAGEMENT
 AUG - 6 P 12:44
 ARIZONA
 STATE OFFICE
 PHOENIX, ARIZONA

EXHIBIT A

Unpatented Lode Claims and Mill Site Claims:

Pinal Co., AZ Pioneer-Mineral Creek-Cochran-Copper Butte-Riverside Mining Districts

	A	B	C	D	E	F
279	67368	New Year No. 5	57, Mines	577		
280	67369	New Year No. 6	57, Mines	578		
281	67370	New Year No. 7	57, Mines	579		
282	67371	New Year No. 8	57, Mines	580		
283	67372	New Year No. 9	57, Mines	581		
284	67373	Portland 5	683	163		
285	67374	Portland 6	683	164		
286	67375	Portland 7	683	166		
287	67376	Portland No. 8	720	592		
288	67377	Portland No. 9	720	593		
289	67378	Portland No. 10	720	594		
290	67379	Portland No. 11	720	595		
291	67380	Portland No. 12	720	596		
292	67381	Portland No. 13	720	597		
293	67382	Portland No. 14	720	598		
294	67383	Portland No. 15	720	599		
295	67384	Portland No. 16	720	600		
296	67385	Teapot No. 1	834	692		
297	67386	Teapot No. 2	834	693		
298	67387	Teapot No. 3	834	694		
299	67388	Teapot No. 4	834	695		
300	67389	Teapot No. 5	834	696		
301	67390	Teapot No. 6	834	697		
302	67391	Teapot No. 7	834	698		
303	67392	Teapot No. 8	834	699		
304	67393	Teapot No. 9	834	700		
305	67394	Teapot No. 10	834	701		
306	67395	Red Hills No. 1, Amended	129	129	152	393
307	67396	Red Hills No. 2, Amended	129	130	152	394
308	67397	Red Hills No. 3, Amended	129	131	152	395
309	67398	Red Hills No. 4, Amended	129	132	491	46
310	67399	Red Hills No. 5, Amended	129	133	491	47
311	67400	Red Hills No. 6	129	134		
312	67401	Red Hills No. 7	129	135		
313	67402	Red Hills No. 8	133	195		
314	67403	Red Hills No. 9, Amended	129	137	132	177
315	67404	Red Hills No. 11, Amended	129	139	132	178
316	67405	Red Hills Fraction	487	394		
317	67406	Red Bluff	495	504		

39

ARIZONA
 STATE OFFICE
 TUCSON, ARIZONA

AUG - 6 P 12:44

DEPT OF
 LAND MANAGEMENT

EXHIBIT A

Unpatented Lode Claims and Mill Site Claims:

Pinal Co., AZ Pioneer-Mineral Creek-Gochran-Copper Butte-Riverside Mining Districts

	A	B	C	D	E	F
318	67407 ✓	West No. 1	520	971		
319	67408 ✓	West No. 2	520	972		
320	67409 ✓	West No. 3	520	973		
321	67410 ✓	West No. 4	520	974		
322	67411	West No. 5	520	975		
323	67412	West No. 6	520	976		
324	67413	West No. 7	520	977		
325	67414	West No. 8	520	978		
326	67415	West No. 9	520	979		
327	67416	West No. 10	520	980		
328	67417	West No. 11	520	981		
329	67418	West No. 12	520	982		
330	67419	West No. 13	520	983		
331	67420 /	West No. 14	520	984		
332	67421	West No. 15	520	985		
333	67422	West No. 16	520	986		
334	67423	West No. 17	520	987		
335	67424	West No. 18	520	988		
336	67425	West No. 19	520	989		
337	67426	West No. 20	520	990		
338	67427	West No. 21	520	991		
339	67428	Blue Hills No. 1	280	374		
340	67429	Blue Hills No. 2	280	375		
341	67430 /	Blue Hills No. 3	280	376		
342	67431	Blue Hills No. 4	280	377		
343	67432	Blue Hills No. 5	280	378		
344	67433	Blue Hills No. 6	280	379		
345	67434	Blue Hills No. 7	280	380		
346	67435	Blue Hills No. 8	280	381		
347	67436	Blue Hills No. 9	280	382		
348	67437	Blue Hills No. 10	280	383		
349	67438	Blue Hills No. 11	280	384		
350	67439 /	Blue Hills No. 12	280	385		
351	67441	Ray No. 2	545	102		
352	67443	Ray No. 4	545	104		
353	67444	Ray No. 5	545	105		
354	67445	Ray No. 6	545	106		
355	67446	Ray No. 7	545	107		
356	67447	Ray No. 8	545	108		

39

2004 JUN - 6 P 12:44
 ARIZONA
 STATE OFFICE
 TOLSON, ARIZONA
 BUREAU OF
 LAND MANAGEMENT

EXHIBIT A

Unpatented Lode Claims and Mill Site Claims: Pinal Co., AZ Pioneer-Mineral Creek-Cochran-Copper Butte-Riverside Mining Districts

	A	B	C	D	E	F
357	67448	Ray No. 9	545	109		
358	67449	Ray No. 10	545	110		
359	67450	Ray No. 11	545	111		
360	67451	Ray No. 12	545	112		
361	67452	Ray No. 13	545	113		
362	67453	Ray No. 14	545	114		
363	67454	Ray No. 15	552	367		
364	67455	Ray No. 16	545	116		
365	67456	Ray No. 17	545	117		
366	67457 ✓	Ray No. 18	545	118		
367	67459	Ray No. 20	545	120		
368	67460	Ray No. 21	545	121		
369	67461	Ray No. 22	552	381		
370	67462	Ray No. 23	545	122		
371	67463	Ray No. 24	552	382		
372	67464	Ray No. 25	545	123		
373	67465	Ray No. 26	552	383		
374	67466	Ray No. 27	545	124		
375	67467	Ray No. 28	552	384		
376	67468	Ray No. 29	545	125		
377	67469	Ray No. 30	552	385		
378	67470 ✓	Ray No. 31	552	386		
379	67471	Ray No. 32	552	387		
380	67472	Ray No. 33	552	388		
381	67473	Ray No. 34	552	389		
382	67474	Ray No. 35	545	126		
383	67475	Ray No. 36	545	127		
384	67476	Ray No. 37	545	128		
385	67477	Ray No. 38	545	129		
386	67478	Ray No. 39	545	130		
387	67479	Ray No. 40	545	131		
388	67480 ✓	Ray No. 41	545	132		
389	67481	Ray No. 42	545	133		
390	67482	Ray No. 43	552	390		
391	67483	Ray No. 44	552	391		
392	67484	Ray No. 45	552	392		
393	67485	Ray No. 46	552	393		
394	67486	Ray No. 47	552	394		
395	67487	Ray No. 48	552	395		

39

ARIZONA
 BUREAU OF
 LAND MANAGEMENT
 TUCSON, ARIZONA

2004 JUN - 6 P 12:44

RECEIVED
 BUREAU OF
 LAND MANAGEMENT

EXHIBIT A

Unpatented Lode Claims and Mill Site Claims: Pinal Co., AZ Pioneer-Mineral Creek-Cochran-Copper Butte-Riverside Mining Districts

	A	B	C	D	E	F
396	67488	Ray No. 49	546	444		
397	67489	Ray No. 50	546	445		
398	67490	Ray No. 51	546	446		
399	67491	Ray No. 52	546	447		
400	67492	Ray No. 53	546	448		
401	67493	Ray No. 54	546	449		
402	67494	Ray No. 55	546	450		
403	67495	Ray No. 56	546	451		
404	67496	Ray No. 57	546	452		
405	67497	Ray No. 58	546	453		
406	67498	Ray No. 59	546	454		
407	67499 ✓	Ray No. 60	552	396		
408	67500	Ray No. 61	548	185		
409	67501	Ray No. 62	548	186		
410	67502	Ray No. 63	548	187		
411	67503	Ray No. 64	548	188		
412	67504	Ray No. 65	548	189		
413	67505	Ray No. 66	548	190		
414	67506	Ray No. 67	548	191		
415	67507	Ray No. 68	548	192		
416	67508	Ray No. 69	548	193		
417	67509	Ray No. 70	548	194		
418	67510 /	Ray No. 71	548	195		
419	67511	Ray No. 72	548	196		
420	67512	Ray No. 73	552	370		
421	67513	Ray No. 74	552	371		
422	67514	Ray No. 75	552	372		
423	67515	Ray No. 76	552	373		
424	67516	Ray No. 77	552	374		
425	67517	Ray No. 78	552	375		
426	67518	Ray No. 79	552	376		
427	67519	Ray No. 80	552	377		
428	67520	Ray No. 81	552	378		
429	67521	Ray No. 82	552	379		
430	67522	Ray No. 83	552	380		
431	67523	Ray No. 84	758	967		
432	67524	Ray No. 85	758	968		
433	67525	Ray No. 86	758	969		
434	67526	Ray No. 87	758	970		

39

RECEIVED
 BUREAU OF
 LAND MANAGEMENT
 20th NOV - 6 P 12: 44
 STATE OFFICE
 PINAL CO., ARIZONA

EXHIBIT A

Unpatented Lode Claims and Mill Site Claims:

Pinal Co., AZ Pioneer-Mineral Creek-Gochran-Copper Butte-Riverside Mining Districts

	A	B	C	D	E	F
435	67527	Ray No. 88	758	971		
436	67528	Ray No. 89	758	972		
437	67529	Ray No. 90	758	973		
438	67530	Ray No. 91	758	974		
439	67531	Ray No. 92	758	975		
440	67532	Ray No. 93	758	976		
441	67533	Ray No. 94	758	977		
442	67534	Ray No. 95	758	978		
443	67535	Ray No. 96	758	979		
444	67536	Ray No. 97	758	980		
445	67538	Ray No. 99	785	780		
446	67539	Ray No. 100	785	781		
447	67540	Ray No. 101	785	782		
448	138158	Pat No. 1	1076	304		
449	138159	Pat No. 2	1076	306		
450	138160	Pat No. 3	1076	308		
451	138161	Pat No. 4	1076	310		
452	138162	Nat No. 1	1075	699-700		
453	138163	Nat No. 2	1075	701-702		
454	138164	Nat No. 3	1075	703-704		
455	138165	Nat No. 4	1075	705-706		
456	141524	RMD No. 39	1083	493		
457	141525	RMD No. 40	1083	495		
458	141526	RMD No. 41	1083	497		
459	141527	RMD No. 42	1083	499		
460	141528	RMD No. 43	1083	501		
461	141529	RMD No. 44	1083	503		
462	141530	RMD No. 45	1083	505		
463	141531	RMD No. 46	1083	507		
464	141532	RMD No. 47	1083	509		
465	141533	RMD No. 48	1083	511		
466	141534	RMD No. 49	1083	513		
467	141535	RMD No. 50	1083	515		
468	141536	RMD No. 51	1083	517		
469	141537	RMD No. 52	1083	519		
470	141538	RMD No. 53	1083	521		
471	141539	RMD No. 54	1083	523		
472	141540	RMD No. 55	1083	525		
473	141541	RMD No. 56	1083	527		

39

ARIZONA
 STATE OFFICE
 DENNY, ARIZONA

2006 AUG - 6 P 12:45

BUREAU OF
 LAND MANAGEMENT

EXHIBIT A

Unpatented Lode Claims and Mill Site Claims:

Pinal Co., AZ Pioneer-Mineral Creek-Cochran-Copper Butte-Riverside Mining Districts

	A	B	C	D	E	F
474	141542	RMD No. 57	1083	529		
475	141543	RMD No. 58	1083	531		
476	141544	RMD No. 59	1083	533		
477	141545	RMD No. 60	1083	535		
478	141546	RMD No. 61	1083	537		
479	141547	RMD No. 62	1083	539		
480	141548	RMD No. 63	1083	541		
481	141549	RMD No. 64	1083	543		
482	141550 ✓	RMD No. 65	1083	545		
483	141551	RMD No. 66	1083	547		
484	141552	RMD No. 67	1083	549		
485	141553	RMD No. 68	1083	551		
486	141554	RMD No. 69	1083	553		
487	141555 ✓	RMD No. 70	1083	555		
488	141622 ✓	RMD No. 137	1083	689		
489	141623 ✓	RMD No. 138	1083	691		
490	253275	Buckeye 3	1359	963		
491	253276	Buckeye 4	1359	965		
492	253277	Buckeye 5	1359	967		
493	253278	Buckeye 10	1359	969		
494	253279	Somnambulant 1	1360	35		
495	253280	Somnambulant 2	1360	37		
496	253281	Somnambulant 3	1360	39		
497	253282	Somnambulant 4	1360	41		
498	253283	Somnambulant 5	1360	43		
499	253284	Somnambulant 6	1360	45		
500	253285	Somnambulant 7	1360	47		
501	253286	Somnambulant 8	1360	49		
502	253287	Somnambulant 9	1360	51		
503	253288	Somnambulant 10	1360	53		
504	253289	Somnambulant 11	1360	55		
505	253290 /	Somnambulant 12	1360	57		
506	253291	Somnambulant 13	1360	59		
507	253292	Somnambulant 14	1360	61		
508	253293	Sue 37	1360	63		
509	253294	Sue 38, Amended	1360	65	1381	883
510	253295	Sue 39	1360	67		
511	253296	Sue 40, Amended	1360	69	1381	885
512	253297	Sue 41, Amended	1360	71	1381	887

39

ARIZONA
 STATE OFFICE
 PHOENIX, ARIZONA
 JUN 6 12:45
 BUREAU OF
 LAND MANAGEMENT

EXHIBIT A

Unpatented Lode Claims and Mill Site Claims:

Pinal Co., AZ Pioneer-Mineral Creek-Cochran-Copper Butte-Riverside Mining Districts

	A	B	C	D	E	F
513	253298	Sue 42, Amended	1360	73	1381	889
514	253299	Sue 43, Amended	1360	75	1381	891
515	253300	Sue 44	1360	77		
516	253301	Sue 45, Amended	1360	79	1381	893
517	253302	Sue 46	1360	81		
518	253303	Sue 48	1360	83		
519	253304	Sue 49	1360	85		
520	253305	Sue 50	1360	87		
521	253306	Sue 51	1360	89		
522	253307	Sue 52	1360	91		
523	253308	Sue 53	1360	93		
524	253309 ✓	Sue 54	1360	95		
525	253310	Sue 55	1360	97		
526	253311	Sue 56	1360	99		
527	253312	Sue 57	1360	101		
528	253313	Sue 58	1360	103		
529	253314	Sue 59	1360	105		
530	253315	Sue 60	1360	107		
531	253316	Sue 61	1360	109		
532	253317	Sue 62	1360	111		
533	253318	Sue 63	1360	113		
534	253319 /	Sue 64	1360	115		
535	253321	Sue 66	1360	119		
536	253322 ✓	Sue 67	1360	121		
537	253324	Sue 69	1360	125		
538	253326	Sue 71	1360	129		
539	253327	Sue 72	1360	131		
540	253328	Sue 73	1360	133		
541	253329	Sue 74	1360	135		
542	253330	Sue 75	1360	137		
543	253331	Sue 76	1360	139		
544	253332	Sue 77	1360	141		
545	253333	Sue 78	1360	143		
546	253334	Sue 79	1360	145		
547	253335	Sue 80	1360	147		
548	253336	Sue 81	1360	149		
549	253337	Sue 82	1360	151		
550	253338	Sue 83	1360	153		
551	253339	Sue 84	1360	155		

39

RECEIVED
 BUREAU OF
 LAND MANAGEMENT
 ARIZONA
 STATE OFFICE
 TUCSON, ARIZONA

2004 AUG - 6 P 12:45

RECEIVED
BUREAU OF
LAND MANAGEMENT

EXHIBIT A

Unpatented Lode Claims and Mill Site Claims:

Pinal Co., AZ Pioneer-Mineral Creek-Gochran-Copper Butte-Riverside Mining Districts

	A	B	C	D	E	F
552	253340	Sue 85	1360	157		
553	253341	Sue 86	1360	159		
554	253342	Sue 87	1360	161		
555	253343	Sue 88	1360	163		
556	253344	Sue 89	1360	165		
557	253345	Sue 90	1360	167		
558	253346	Sue 91	1360	169		
559	253347	Sue 92	1360	171		
560	253348	Sue 93	1360	173		
561	253349	Sue 94	1360	175		
562	253350	Sue 95	1360	177		
563	253351	Sue 96	1360	179		
564	253352	Sue 97	1360	181		
565	253353	Sue 98	1360	183		
566	253354	Sue 99	1360	185		
567	253355	Sue 100	1360	187		
568	253356	Sue 101	1360	189		
569	253357	Sue 102	1360	191		
570	253358	Sue 103	1360	193		
571	253359	Sue 104	1360	195		
572	253360	Sue 105	1360	197		
573	253361	Sue 116	1360	199		
574	253362	Sue 117	1360	201		
575	253363	Sue 118	1360	203		
576	253364	Sue 119	1360	205		
577	253365	Sue 201	1360	207		
578	253366	TW 12	1360	241		
579	253367	TW 13	1360	243		
580	253368	TW 14, Amended	1360	245	1381	901
581	253369	TW 15	1360	247		
582	253370	TW 16	1360	249		
583	253371	TW 17	1360	251		
584	253372	TW 18	1360	253		
585	253373	TW 19	1360	255		
586	253374	TW 20	1360	257		
587	253375	TW 21	1360	259		
588	253376	TW 22	1360	261		
589	253377	TW 23	1360	263		
590	253378	TW 24	1360	265		

39

RECEIVED
 BUREAU OF
 LAND MANAGEMENT
 JUL 14 2011 12:45 PM
 ARIZONA
 STATE OFFICE
 TUCSON, ARIZONA

EXHIBIT A

Unpatented Lode Claims and Mill Site Claims:

Pinal Co., AZ Pioneer-Mineral Creek-Cochran-Copper Butte-Riverside Mining Districts

	A	B	C	D	E	F
591	253379	TW 25	1360	267		
592	253380	TW 26	1360	269		
593	253381	TW 29	1360	271		
594	253382	TW 30	1360	273		
595	253383	TW 31	1360	275		
596	253384	TW 32	1360	277		
597	253385	TW 33	1360	279		
598	253386	TW 34	1360	281		
599	253387	TW 35	1360	283		
600	253388	TW 36	1360	285		
601	253389	TW 37	1360	287		
602	253390	TW 38	1360	289		
603	253391	TW 39	1360	291		
604	253392	TW 40	1360	293		
605	253393	TW 41	1360	295		
606	253394	TW 42	1360	297		
607	253395	TW 43	1360	299		
608	253396	TW 44	1360	301		
609	253397	TW 45	1360	303		
610	253398	TW 46	1360	305		
611	253399	TW 47	1360	307		
612	253400	TW 48	1360	309		
613	253401	TW 49	1360	311		
614	253402	TW 50	1360	313		
615	253403	TW 51	1360	315		
616	253404	TW 52	1360	317		
617	253405	TW 53	1360	319		
618	253406	TW 54	1360	321		
619	253407	TW 55	1360	323		
620	253408	TW 56	1360	325		
621	253409	TW 57	1360	327		
622	253410	TW 58	1360	329		
623	253411	TW 59	1360	331		
624	253412	TW 60	1360	333		
625	253413	TW 61	1360	335		
626	253414	TW 62	1360	337		
627	253415	TW 63	1360	339		
628	253416	TW 64	1360	341		
629	253417	TW 65	1360	343		

39

ARIZONA
 STATE OFFICE
 OFFICE, ARIZONA
 2004 AUG - 6 P 12:45
 BUREAU OF
 LAND MANAGEMENT

EXHIBIT A

Unpatented Lode Claims and Mill Site Claims:

Pinal Co., AZ Pioneer-Mineral Creek-Cochran-Copper Butte-Riverside Mining Districts

	A	B	C	D	E	F
630	253418	TW 66	1360	345		
631	253419	TW 67	1360	347		
632	253420	TW 68	1360	349		
633	253421	TW 69	1360	351		
634	253422	TW 70	1360	353		
635	253423	TW 71	1360	355		
636	253424	TW 72	1360	357		
637	253425	TW 73	1360	359		
638	253426	TW 74	1360	361		
639	253427	TW 75	1360	363		
640	253428	TW 102	1360	365		
641	253429 ✓	TW 103	1360	367		
642	253430 ✓	TW 104	1360	369		
643	253456	Copper Butte 20	1359	975		
644	253457 ✓	Copper Butte 21	1359	977		
645	253460	Terra 1	1360	209		
646	253461	Terra 2, Amended	1360	211	1381	895
647	253462	Terra 3	1360	213		
648	253463	Terra 4	1360	215		
649	253464 ✓	Terra 5	1360	217		
650	253467	Terra 8	1360	223		
651	253468	Terra 9	1360	225		
652	253469	Terra 10	1360	227		
653	253470	Terra 11	1360	229		
654	253471	Terra 12	1360	231		
655	253472	Terra 13	1360	233		
656	253473	Terra 14, Amended	1360	235	1381	897
657	253474	Terra 15, Amended	1360	237	1381	899
658	253475	Terra 16	1360	239		
659	253476	Walnut Canyon 1	1360	295		
660	253477	Walnut Canyon 2	1360	393		
661	253478	Walnut Canyon 3	1360	391		
662	253479 ✓	Walnut Canyon 4	1360	389		
663	253480	Walnut Canyon 5	1360	387		
664	253481	Walnut Canyon 6	1360	385		
665	253482	Walnut Canyon 7	1360	383		
666	253483	Walnut Canyon 8	1360	381		
667	253485	Walnut Canyon 14	1360	377		
668	253486	Walnut Canyon 15	1360	375		

39

ARIZONA
STATE OFFICE
DENIX, ARIZONA

2004 AUG - 6 P 12:45

FEDERAL
BUREAU OF
LAND MANAGEMENT

EXHIBIT A

Unpatented Lode Claims and Mill Site Claims:

Pinal Co., AZ Pioneer-Mineral Creek-Cochran-Copper Butte-Riverside Mining Districts

	A	B	C	D	E	F
669	253487	Walnut Canyon 18	1360	373		
670	253488	Walnut Canyon 19	1360	371		
671	277468	AX-A No. 1	1487	178-179		
672	277469	AX-A No. 2	1487	180-181		
673	277470	AX-A No. 3	1487	182-183		
674	277471	AX-A No. 4	1487	184-185		
675	277472 ✓	AX-A No. 5	1487	186-187		
676	277474 ✓	AX-A No. 7	1487	190-191		
677	277498	AX-A No. 31	1487	074-075		
678	277499	AX-A No. 32	1487	076-077		
679	277500	AX-A No. 33	1487	078-079		
680	277501 ✓	AX-A No. 34	1487	080-081		
681	277503	AX-A No. 36	1487	084-085		
682	277505 ✓	AX-A No. 38	1487	088-089		
683	277507 ✓	AX-A No. 40	1487	092-093		
684	277522	AX-A No. 55	1487	122-123		
685	277523	AX-A No. 56	1487	124-125		
686	277524	AX-A No. 57	1487	126-127		
687	277525	AX-A No. 58	1487	128-129		
688	277526	AX-A No. 59	1487	130-131		
689	277527	AX-A No. 60	1487	132-133		
690	277528	AX-A No. 61	1487	134-135		
691	277529	AX-A No. 62	1487	136-137		
692	277530 ✓	AX-A No. 63	1487	138-139		
693	277531	AX-A No. 64	1487	140-141		
694	277532	AX-A No. 65	1487	142-143		
695	277533	AX-A No. 66	1487	144-145		
696	277534	AX-A No. 67	1487	146-147		
697	277535	AX-A No. 68	1487	148-149		
698	277536	AX-A No. 69	1487	150-151		
699	277537	AX-A No. 70	1487	152-153		
700	277538 ✓	AX-A No. 71	1487	154-155		
701	277540	AX-A No. 73	1487	158-159		
702	277542	AX-A No. 75	1487	162-163		
703	277544	AX-A No. 77	1487	166-167		
704	277550 ✓	AXER No. 1	1487	238-239		
705	277551	AXER No. 2	1487	240-241		
706	277552	AXER No. 3	1487	242-243		
707	277553	AXER No. 4	1487	244-245		

39

ARIZONA
 STATE OFFICE
 DEPT. OF MINES
 PHOENIX, ARIZONA

2004 AUG - 6 P 12:46

BUREAU OF
 LAND MANAGEMENT

EXHIBIT A

Unpatented Lode Claims and Mill Site Claims: Pinal Co., AZ Pioneer-Mineral Creek-Cochran-Copper Butte-Riverside Mining Districts

	A	B	C	D	E	F
708	277554	AXER No. 5	1487	246-247		
709	277555	AXER No. 6	1487	248-249		
710	277556	AXER No. 7	1487	250-251		
711	277557	AXER No. 8	1487	252-253		
712	277558	AXER No. 9	1487	254-255		
713	277559	AXER No. 10	1487	256-257		
714	277560	AXER No. 11	1487	258-259		
715	277561	AXER No. 12	1487	260-261		
716	277562	AXER No. 13	1487	262-263		
717	277563	AXER No. 14	1487	264-265		
718	277564	AXER No. 15	1487	266-267		
719	277565	AXER No. 16	1487	268-269		
720	277566	AXER No. 17	1487	270-271		
721	277567	AXER No. 18	1487	272-273		
722	277568	AXER No. 19	1487	274-275		
723	277569	AXER No. 20	1487	276-277		
724	277570	AXER No. 21	1487	278-279		
725	277571	AXER No. 22	1487	280-281		
726	277572	AXER No. 23	1487	282-283		
727	277573	AXER No. 24	1487	284-285		
728	277574	AXER No. 25	1487	286-287		
729	277575	AXER No. 26	1487	288-289		
730	277576	AXER No. 27	1487	290-291		
731	277577	AXER No. 28	1487	292-293		
732	277578	AXER No. 29	1487	294-295		
733	277579	AXER No. 30	1487	296-297		
734	277580	AXER No. 31	1487	298-299		
735	277581	AXER No. 32	1487	300-301		
736	277582	AXER No. 33	1487	302-303		
737	277583	AXER No. 34	1487	304-305		
738	277584	AXER No. 35	1487	306-307		
739	277585	AXER No. 36	1487	308-309		
740	277586	AXER No. 37	1487	310-311		
741	277587	AXER No. 38	1487	312-313		
742	277588	AXER No. 39	1487	314-315		
743	277589	AXER No. 40	1487	316-317		
744	277590	AXER No. 41	1487	318-319		
745	277591	AXER No. 42	1487	320-321		
746	277592	AXER No. 43	1487	322-323		

39

ARIZONA
 STATE OFFICE
 PHOENIX, ARIZONA

2004 AUG - 6 P 12:46

RECEIVED
 BUREAU OF
 LAND MANAGEMENT

EXHIBIT A

Unpatented Lode Claims and Mill Site Claims:

Pinal Co., AZ Pioneer-Mineral Creek-Cochran-Copper Butte-Riverside Mining Districts

	A	B	C	D	E	F
747	277593	AXER No. 44	1487	324-325		
748	277594	AXER No. 45	1487	326-327		
749	277595	AXER No. 46	1487	328-329		
750	277596	AXER No. 47	1487	330-331		
751	277597	AXER No. 48	1487	332-333		
752	277598	AXER No. 49	1487	334-335		
753	277599	AXER No. 50	1487	336-337		
754	277600 ✓	AXER No. 51	1487	338-339		
755	277601	AXER No. 52	1487	340-341		
756	277602	AXER No. 53	1487	342-343		
757	277603	AXER No. 54	1487	344-345		
758	277604	AXER No. 55	1487	346-347		
759	277605	AXER No. 56	1487	348-349		
760	277606	AXER No. 57	1487	350-351		
761	277607	AXER No. 58	1487	352-353		
762	277608	AXER No. 59	1487	354-355		
763	277609	AXER No. 60	1487	356-357		
764	277610	AXER No. 61	1487	358-359		
765	277611	AXER No. 62	1487	360-361		
766	277612	AXER No. 63	1487	362-363		
767	277613	AXER No. 64	1487	364-365		
768	277614	AXER No. 65	1487	366-367		
769	277615	AXER No. 66	1487	368-369		
770	277616	AXER No. 67	1487	370-371		
771	277617	AXER No. 68	1487	372-373		
772	277618	AXER No. 69	1487	374-375		
773	277619	AXER No. 70	1487	376-377		
774	277620 ✓	AXER No. 71	1487	378-379		
775	277621	AXER No. 72	1487	380-381		
776	277622	AXER No. 73	1487	382-383		
777	277623	AXER No. 74	1487	384-385		
778	277624	AXER No. 75	1487	386-387		
779	277625	AXER No. 76	1487	388-389		
780	277626	AXER No. 77	1487	390-391		
781	277627	AXER No. 78	1487	392-393		
782	277628	AXER No. 79	1487	394-395		
783	277629	AXER No. 80	1487	396-397		
784	277630	AXER No. 81	1487	398-399		
785	277631	AXER No. 82	1487	400-401		

39

ARIZONA
 STATE OFFICE
 DIV. OF LAND MANAGEMENT

2004 AUG -6 P 12:46

DIVISION OF
 LAND MANAGEMENT

EXHIBIT A

Unpatented Lode Claims and Mill Site Claims:
 Pinal Co., AZ Pioneer-Mineral Creek-Cochran-Copper Butte-Riverside Mining Districts

	A	B	C	D	E	F
786	277632	AXER No. 83	1487	402-403		
787	277633	AXER No. 84	1487	404-405		
788	277634	AXER No. 85	1487	406-407		
789	277635	AXER No. 86	1487	408-409		
790	277636	AXER No. 87	1487	410-411		
791	277637	AXER No. 88	1487	412-413		
792	277638	AXER No. 89	1487	414-415		
793	277639	AXER No. 90	1487	416-417		
794	277640	AXER No. 91	1487	418-419		
795	277641	AXER No. 92	1487	420-421		
796	277642	AXER No. 93	1487	422-423		
797	277643	AXER No. 94	1487	424-425		
798	277644	AXER No. 95	1487	426-427		
799	277645	AXER No. 96	1487	428-429		
800	277646	AXER No. 97	1487	430-431		
801	277647	AXER No. 98	1487	432-433		
802	277648	AXER No. 99	1487	434-435		
803	277649	AXER No. 100	1487	436-437		
804	277650	AXER No. 101	1487	438-439		
805	277651	AXER No. 102	1487	440-441		
806	277652	AXER No. 103	1487	442-443		
807	277653	AXER No. 104	1487	444-445		
808	277654	AXER No. 105	1487	446-447		
809	277655	AXER No. 106	1487	448-449		
810	277656	AXER No. 107	1487	450-451		
811	277657	AXER No. 108	1487	452-453		
812	277658	AXER No. 109	1487	454-455		
813	277659	AXER No. 110	1487	456-457		
814	277660	AXER No. 111	1487	458-459		
815	277661	AXER No. 112	1487	460-461		
816	277662	AXER No. 113	1487	462-463		
817	277663	AXER No. 114	1487	464-465		
818	277664	AXER No. 115	1487	466-467		
819	277665	AXER No. 116	1487	468-469		
820	277666	AXER No. 117	1487	470-471		
821	277667	AXER No. 118	1487	472-473		
822	277668	AXER No. 119	1487	474-475		
823	277669	AXER No. 120	1487	476-477		
824	277670	AXER No. 121	1487	478-479		

39

ARIZONA
 STATE OFFICE
 HOENIX, ARIZONA

2014 AUG - 6 P 12:46

LAND MANAGEMENT

EXHIBIT A

Unpatented Lode Claims and Mill Site Claims: Pinal Co., AZ Pioneer-Mineral Creek-Cochran-Copper Butte-Riverside Mining Districts

	A	B	C	D	E	F
825	277671	AXER No. 122	1487	480-481		
826	277672	AXER No. 123	1487	482-483		
827	277673	AXER No. 124	1487	484-485		
828	289373 ✓	Butte #1	1553	378		
829	289374 ✓	Butte #2	1553	379		
830	299654	Raycon 46	1640	316-317		
831	299656	Raycon 48	1640	320-321		
832	299658 ✓	Raycon 50	1640	324-325		
833	299660 ✓	Raycon 52	1640	328-329		
834	299662 ✓	Raycon 54	1640	332-333		
835	299664 ✓	Raycon 56	1640	336-337		
836	299673	Raycon 65	1640	354-355		
837	299674	Raycon 66	1640	356-357		
838	299675	Raycon 67	1640	358-359		
839	299676	Raycon 68	1640	360-361		
840	299677	Raycon 69	1640	362-363		
841	299678 ✓	Raycon 70	1640	364-365		
842	299693	Raycon 85	1640	394-395		
843	299694	Raycon 86	1640	396-397		
844	299695 ✓	Raycon 87	1640	398-399		
845	303735	Elder 3	1671	22		
846	303736	Elder 4	1671	24		
847	303737	Elder 5	1671	26		
848	303738	Elder 6	1671	28		
849	303739	Elder 7	1671	30		
850	303740	Elder 8	1671	32		
851	303741	Elder 9	1671	34		
852	303742	Elder 10	1671	36		
853	303743	Elder 11	1671	38		
854	303744 ✓	Elder 12	1671	40		
855	303747	Elder 15, Amended	1671	46	1869	964-965
856	303749	Elder 17	1671	50		
857	303751	Elder 19	1671	54		
858	303753	Elder 21	1671	58		
859	303755	Elder 23	1671	62		
860	303762	Elder 30	1671	76		
861	303763	Elder 31	1671	78		
862	303764	Elder 32	1671	80		
863	303765	Elder 33	1671	82		

39

ARIZONA
 STATE OFFICE
 OF MINES, ARIZONA

1001 AUG - 6 P 12: 46

RECEIVED
 BUREAU OF
 LAND MANAGEMENT

EXHIBIT A

Unpatented Lode Claims and Mill Site Claims: Pinal Co., AZ Pioneer-Mineral Creek-Cochran-Copper Butte-Riverside Mining Districts

	A	B	C	D	E	F
864	303766	Elder 34	1671	84		
865	303767	Elder 35	1671	86		
866	303768	Elder 36	1671	88		
867	303769	Elder 37	1671	90		
868	303770	Elder 38	1671	92		
869	303771	Elder 39	1671	94		
870	303772	Elder 48	1671	96		
871	303773	Elder 49	1671	98		
872	303774	Elder 50	1671	100		
873	303775	Elder 51	1671	102		
874	303776	Elder 52	1671	104		
875	303777	Elder 53	1671	106		
876	303778	Elder 54	1671	108		
877	303779	Elder 55	1671	110		
878	303780 ✓	Elder 56	1671	112		
879	303781 ✓	Elder 57	1671	114		
880	315170	Elder 2	1752	867		
881	315171	Elder 40	1752	869		
882	315172	Elder 41	1752	871		
883	315173	Elder 42	1752	873		
884	315174	Elder 43	1752	875		
885	315175	Elder 44	1752	877		
886	315176	Elder 45	1752	879		
887	315177	Elder 46	1752	881		
888	315178	Elder 47	1752	883		
889	315179	Elder 58	1752	885		
890	315180 /	Elder 59	1752	887		
891	315181	Elder 60	1752	889		
892	315182	Elder 61	1752	891		
893	315183	Elder 62	1752	962-963		
894	315184	Elder 63	1752	895		
895	315185	Elder 64	1752	897		
896	315186 ✓	Elder 65	1752	899		
897	325895	Sue 65	1869	958-959		
898	325896	Sue 70	1869	960-961		
899	325897	Mescal No. 48	1869	912-913		
900	325898	Ray Southern 14	1869	928-929		
901	325899	Ray Southern	1869	930-931		
902	325900	Ray Southern 16-A	1869	932-933		

39

ARIZONA
 STATE OFFICE
 TOLSON, ARIZONA
 2014 JUN -6 P 12:46
 LAND MANAGEMENT

EXHIBIT A

Unpatented Lode Claims and Mill Site Claims:

Pinal Co., AZ Pioneer-Mineral Creek-Gochran-Copper Butte-Riverside Mining Districts

	A	B	C	D	E	F
903	325901	Elder 13A	1869	962-963		
904	325902	Elder 18A	1869	966-967		
905	325903	Elder 22A	1869	968-969		
906	325904	Bur No. 35	1869	972-973		
907	325905	Bur No. 36	1869	974-975		
908	325906	Bur No. 38	1869	976-977		
909	325907	Bur No. 81	1869	982-983		
910	325908	Ray No. 98	1869	986-987		
911	333067	LOT 5	2080	959-960		
912	333068	C.E. #1	2080	961-962		
913	333069	C.E. #2	2080	963-964		
914	333070	C.E. #3	2080	965-966		
915	333071	C.E. #4	2080	967-968		
916	333072	C.E. #5	2080	969-970		
917	338178	Nat No. 5	1996	3593		
918	338179	Nat No. 6	1996	3594		
919	338180	Nat No. 7	1196	3595		
920	338181	Nat No. 8	1996	3596		
921	338182	Nat No. 9	1996	3597		
922	338183	Nat No. 10	1996	3598		
923	338184	Nat No. 11	1996	3599		
924	338185	Nat No. 12	1996	3600		
925	338186	Nat No. 13	1996	3601		
926	338187	Nat No. 14	1996	3602		
927	338188	Nat No. 15	1996	3603		
928	338189	Nat No. 16	1996	3604		
929	344575	TORTILLA 1	1997	4762		
930	344576	TORTILLA 2	1997	4763		
931	344577	TORTILLA 3	1997	4764		
932	344578	TORTILLA 4	1997	4765		
933	344579	TORTILLA 5	1997	4766		
934	344580	TORTILLA 6	1997	4767		
935	344581	TORTILLA 7	1997	4768		
936	344582	TORTILLA 8	1997	4769		
937	344583	TORTILLA 9	1997	4770		
938	344584	TORTILLA 10	1997	4771		
939	344585	TORTILLA 11	1997	4772		
940	344586	TORTILLA 12	1997	4773		
941	344587	TORTILLA 13	1997	4774		

39

MINERAL
 STATE OFFICE
 PHOENIX, ARIZONA

2001 JUN - 6 P 12:46

MINERAL
 STATE OFFICE
 PHOENIX, ARIZONA

EXHIBIT A

Unpatented Lode Claims and Mill Site Claims:
Pinal Co., AZ Pioneer-Mineral Creek-Cochran-Copper Butte-Riverside Mining Districts

	A	B	C	D	E	F
942	344588	TORTILLA 14	1997	4775		
943	344652	TORTILLA 15	1997	6417		
944	344653	TORTILLA 16	1997	6418		
945	344654	TORTILLA 17	1997	6419		
946	344655	TORTILLA 18	1997	6420		
947	344656	TORTILLA 19	1997	6421		
948	344657	TORTILLA 20	1997	6422		
949	344658	TORTILLA 21	1997	6423		
950	344659	TORTILLA 22	1997	6424		
951	344660	TORTILLA 23	1997	6425		
952	344661	TORTILLA 24	1997	6426		
953	344662	TORTILLA 25	1997	6427		
954	344663	TORTILLA 26	1997	6428		
955	344664	TORTILLA 27	1997	6429		
956	344665	TORTILLA 28	1997	6430		
957	344666	TORTILLA 29	1997	6431		
958	344667	TORTILLA 30	1997	6432		
959	344668	TORTILLA 31	1997	6433		
960	344669	TORTILLA 32	1997	6434		
961	344670	TORTILLA 33	1997	6435		
962	344671	TORTILLA 34	1997	6436		
963	344672	TORTILLA 35	1997	6437		
964	344673	TORTILLA 36	1997	6438		
965	344757	HACKBERRY 45	1997	8632		
966	344758	HACKBERRY 46	1997	8633		
967	344759	HACKBERRY 47	1997	8634		
968	344760	HACKBERRY 48	1997	8635		
969	344761	HACKBERRY 49	1997	8636		
970	344762	HACKBERRY 50	1997	8637		
971	344763	HACKBERRY 51	1997	8638		
972	344764	HACKBERRY 52	1997	8639		
973	344765	HACKBERRY 53	1997	8640		
974	344766	HACKBERRY 54	1997	8641		
975	344767	HACKBERRY 55	1997	8642		
976	344768	HACKBERRY 56	1997	8643		
977	344769	HACKBERRY 57	1997	8644		
978	344770	HACKBERRY 58	1997	8645		
979	344771	HACKBERRY 59	1997	8646		
980	344772	HACKBERRY 60	1997	8647		

39

ARIZONA
STATE OFFICE
PHOENIX, ARIZONA

2004 AUG - 6 P 12:46

RECEIVED
BUREAU OF
LAND MANAGEMENT

EXHIBIT A

Unpatented Lode Claims and Mill Site Claims: Pinal Co., AZ Pioneer-Mineral Creek-Cochran-Copper Butte-Riverside Mining Districts

	A	B	C	D	E	F
981	344773	HACKBERRY 61	1997	8648		
982	344774 ✓	HACKBERRY 62	1997	8649		
983	345121	HACKBERRY 63	1997	9613		
984	345122	HACKBERRY 64	1997	9614		
985	345123	HACKBERRY 65	1997	9615		
986	345124	HACKBERRY 66	1997	9616		
987	345125	HACKBERRY 67	1997	9617		
988	345126	HACKBERRY 68	1997	9618		
989	345127	HACKBERRY 69	1997	9619		
990	345128	HACKBERRY 70	1997	9620		
991	345129 ✓	HACKBERRY 71	1997	9621		
992	345188	HACKBERRY 1	1997	10513		
993	345189	HACKBERRY 2	1997	10514		
994	345190	HACKBERRY 3	1997	10515		
995	345191	HACKBERRY 4	1997	10516		
996	345192	HACKBERRY 5	1997	10517		
997	345193	HACKBERRY 6	1997	10518		
998	345194	HACKBERRY 7	1997	10519		
999	345195	HACKBERRY 8	1997	10520		
1000	345196	HACKBERRY 9	1997	10521		
1001	345197	HACKBERRY 10	1997	10522		
1002	345198	HACKBERRY 11	1997	10523		
1003	345199	HACKBERRY 12	1997	10524		
1004	345200 ✓	HACKBERRY 13	1997	10525		
1005	345201	HACKBERRY 14	1997	10526		
1006	345202	HACKBERRY 15	1997	10527		
1007	345203	HACKBERRY 16	1997	10528		
1008	345204	HACKBERRY 17	1997	10529		
1009	345205	HACKBERRY 18	1997	10530		
1010	345206	HACKBERRY 19	1997	10531		
1011	345207	HACKBERRY 20	1997	10532		
1012	345208	HACKBERRY 21	1997	10533		
1013	345209	HACKBERRY 22	1997	10534		
1014	345210	HACKBERRY 23	1997	10535		
1015	345211	HACKBERRY 24	1997	10536		
1016	345212	HACKBERRY 25	1997	10537		
1017	345213	HACKBERRY 26	1997	10538		
1018	345214	HACKBERRY 27	1997	10539		
1019	345215	HACKBERRY 28	1997	10540		

39

ARIZONA
 STATE OFFICE
 DENIX, ARIZONA

2014 AUG - 6 P 12:46

BUREAU OF
 LAND MANAGEMENT

EXHIBIT A

Unpatented Lode Claims and Mill Site Claims:
Pinal Co., AZ Pioneer-Mineral Creek-Cochran-Copper Butte-Riverside Mining Districts

	A	B	C	D	E	F
1020	345216	HACKBERRY 29	1997	10541		
1021	345217	HACKBERRY 30	1997	10542		
1022	345218	HACKBERRY 31	1997	10543		
1023	345219	HACKBERRY 32	1997	10544		
1024	345220	HACKBERRY 33	1997	10545		
1025	345221	HACKBERRY 34	1997	10546		
1026	345222	HACKBERRY 35	1997	10547		
1027	345223	HACKBERRY 36	1997	10548		
1028	345224	HACKBERRY 37	1997	10549		
1029	345225	HACKBERRY 38	1997	10550		
1030	345226	HACKBERRY 39	1997	10551		
1031	345227	HACKBERRY 40	1997	10552		
1032	345228	HACKBERRY 41	1997	10553		
1033	345229	HACKBERRY 42	1997	10554		
1034	345230 ✓	HACKBERRY 43	1997	10555		
1035	345231 ✓	HACKBERRY 44	1997	10556		
1036	345354	HACKBERRY 72	1997	13038		
1037	345355	HACKBERRY 73	1997	13039		
1038	345356	HACKBERRY 74	1997	13040		
1039	345357	HACKBERRY 75	1997	13041		
1040	345358	HACKBERRY 76	1997	13042		
1041	345359	HACKBERRY 77	1997	13043		
1042	345360	HACKBERRY 78	1997	13044		
1043	345361	HACKBERRY 79	1997	13045		
1044	345362	HACKBERRY 80	1997	13046		
1045	345363	HACKBERRY 81	1997	13047		
1046	345364	HACKBERRY 82	1997	13048		
1047	345365	HACKBERRY 83	1997	13049		
1048	345366	HACKBERRY 84	1997	13050		
1049	345367	HACKBERRY 85	1997	13051		
1050	345368	HACKBERRY 86	1997	13052		
1051	345369	HACKBERRY 87	1997	13053		
1052	345370	HACKBERRY 88	1997	13054		
1053	345371	HACKBERRY 89	1997	13055		
1054	345372	HACKBERRY 90	1997	13056		
1055	345373	HACKBERRY 91	1997	13057		
1056	345374	HACKBERRY 92	1997	13058		
1057	345375	HACKBERRY 93	1997	13059		
1058	345376	HACKBERRY 94	1997	13060		

39

RECEIVED
 BUREAU OF
 LAND MANAGEMENT
 ARIZONA
 STATE OFFICE
 PHOENIX, ARIZONA
 2004 AUG - 6 P 12:

EXHIBIT A

Unpatented Lode Claims and Mill Site Claims:

Pinal Co., AZ Pioneer-Mineral Creek-Gochran-Copper Butte-Riverside Mining Districts

	A	B	C	D	E	F
1059	345377	HACKBERRY 95	1997	13061		
1060	345378	HACKBERRY 96	1997	13062		
1061	345379	HACKBERRY 97	1997	13063		
1062	345380	HACKBERRY 98	1997	13064		
1063	345381	HACKBERRY 99	1997	13065		
1064	345382	HACKBERRY 100	1997	13066		
1065	345383	HACKBERRY 101	1997	13067		
1066	345384	HACKBERRY 102	1997	13068		
1067	345385	HACKBERRY 103	1997	13069		
1068	345386	HACKBERRY 104	1997	13070		
1069	345387	HACKBERRY 105	1997	13071		
1070	345388	HACKBERRY 106	1997	13072		
1071	345389	HACKBERRY 107	1997	13073		
1072	345629	RUSTLER 1	1997	13769		
1073	345630	RUSTLER 2	1997	13770		
1074	345631	RUSTLER 3	1997	13771		
1075	345632	RUSTLER 4	1997	13772		
1076	353756	M. Tiger	2000	30547		

18

RECEIVED
BUREAU OF
LAND MANAGEMENT
2004 AUG - 6 P 12:46
ARIZONA
STATE OFFICE
PHOENIX, ARIZONA

Login ID 202
Entry Date 08/09/2004
Total Amount \$125.00

8-9-04 \$125.00
 transferred to
 overpayment.
 Discussed with

Original Order Items


Line	Order#	AuthNos	TransDate	Action	Amount	B Org	R Org	Fund	Program	Bill#	Project
1	955392	AMC1186	08/06/2004	MINING CLAIM MONEY RECEIVED (455)	\$134,375.00	AZ950	AZ950	455	000177		

Hand Kreis @
 520-798-7717

Order Items To Be Generated for Transfer

Line	Order#	AuthNos	TransDate	Action	Amount	B Org	R Org	Fund	Program	Bill#	Project
1	955392	AMC1186	8/9/2004	MINING CLAIM MONEY RECEIVED (455)	\$-125.00	AZ950	AZ950	455	000177		
2	955392		8/9/2004	OVERPAYMENT OF MORE THAN \$1 (455)	\$125.00	AZ950	AZ950	455	000177		

need to refund
 auth originator



Express


NO POUCH NEEDED. See back for peel and stick application instructions.

RECEIVED BUREAU OF LAND MANAGEMENT

2001 AUG - 6 P 12:43

ARIZONA STATE OFFICE PHOENIX, ARIZONA

FedEx. PRIORITY OVERNIGHT FRI
emp: 212503 05AUG04
TRK# 8457 1672 3738
85004 -AZ-US
FORM 0215 PHX
Deliver By: 05AUG04 A1



WMDGLA

200 131 FedEx USA Airbill 8457 1672 3738

RECIPIENT: PEEL HERE

1 From: This portion can be removed for Recipient's records.

Date: 8/5/01 FedEx Tracking Number: 845716723738

Sender's Name: Heuley S KREIS Phone: 520 798-7500

Company: ASARCO INC

Address: 1150 N 7TH AVE

City: TUCSON State: AZ ZIP: 85705-6606

2 Your Internal Billing Reference

3 To: Recipient's Name: BOBIE MORRISON Phone: Company: AZ STATE OFFICE - BUREAU OF LAND MANAGEMENT Address: 222 NORTH CENTRAL AVENUE

City: PHOENIX State: AZ ZIP: 85004-2203



8457 1672 3738 0277234344

Recipients Copy

4a Express Package Service

FedEx First Overnight FedEx Standard Overnight FedEx First Overnight

4b Express Freight Service

FedEx 1Day Freight FedEx 2Day Freight FedEx 3Day Freight

5 Packaging

FedEx Envelope FedEx Pak Other

6 Special Handling

SATURDAY Delivery HOLD Saturday HOLD Sunday

Signature Required Signature Required - Adult Only Signature Required - Restricted

Insured Insured - Declared Value Insured - Restricted

Fragile Fragile - Restricted Fragile - Restricted

Fragile Fragile - Restricted Fragile - Restricted

8 Release Signature

Signature: [Signature]

Align top of FedEx PowerShip Label or Astra Label here.

United States Department of the Interior
Bureau of Land Management
 BUSINESS & SUPPORT SVCS DIV
 222 N CENTRAL AVE
 PHOENIX, AZ 85004 -2203
 Phone: (602) 417-9200

Receipt	
No:	921309

Transaction #: 955392
Date of Transaction: 08/04/2004

CUSTOMER:	ASARCO INC 1150 N 7TH AVE TUCSON, AZ 85705
------------------	--------------------------------------------------

LINE #	QTY	DESCRIPTION	REMARKS	UNIT PRICE	TOTAL
1	1.00	SUSPENSE, MISCELLANEOUS / SUSPENSE, MISCELLANEOUS / TEMPORARY SUSPENSE, MISC (455)	MAINTENANCE FEE 2005	- n/a -	134375.00
TOTAL:					\$134,375.00

PAYMENT INFORMATION					
1	AMOUNT:	\$134,375.00	POSTMARKED:	08/03/2004	
	TYPE:	CHECK	RECEIVED:	08/04/2004	
	CHECK NO:	101830			
	NAME:	ASARCO MAIN OFFICE 1150 N 7TH AVE TUCSON AZ 85705			

AMC 1186

REMARKS
LOCATABLE MINERALS: HELD IN SUSPENSE PENDING RECEIPT OF DOCUMENTATION

This receipt was generated by the automated BLM Collections and Billing System and is a paper representation of a portion of the official electronic record contained therein.

AMC 353756, 338178, 138158, 299632, 333067, 345354, 345121, 344757
 AMC 277468, 66892, 45684, 46919, 141486, 289373, 253273,
 AMC ~~3~~, 345188, 345629, 344652, 344575, 312984, 316548, 315168
 AMC 357097, 325895, 303735, 315170, 11961

1,275 claims @ \$100
 = \$127,500 ⁰⁰ ~~00~~


August 26, 2003

Mining Claims Section
 Arizona State Office
 Bureau of Land Management
 Department of the Interior
 222 North Central Avenue
 Phoenix, AZ 85004-2203

RECEIVED
 B.L.M. AZ STATE OFFICE
 2003 AUG 26 P 12:29
 PHOENIX, ARIZONA

**Notice of Intent to Hold and
 Payment of Annual Claim Maintenance Fees
 Pinal County, Ray Complex**

This will serve as notice that ASARCO Incorporated, whose address for purposes of this filing is P.O. Box 5747, Tucson, Arizona 85703-0747, intends to hold the mining claims and/or mill sites described in Exhibit A attached hereto for the assessment year ending at 12 o'clock, noon, on September 1, 2004, by payment of the annual claim maintenance fee of \$100 per claim or site. Payment of such amount is made herewith for such assessment year for each of the claims and sites the name and BLM serial number of which, and the book and page or index number of recording of the location notice in the official records of Pinal County, Arizona, of which are set forth in Exhibit A attached hereto and by this reference incorporated herein.



Henry G. Kreis
 Henry G. Kreis
 Property Manager
 Telephone: (520) 798-7717

State of Arizona)
) ss.
 County of Gila)

TBS
 9/29/03
ENTERED INTO COMPUTER VERIFIED
 PB 9/30/03

The foregoing instrument was acknowledged before me on the 26th day of August, 2003, by Henry G. Kreis, as agent for ASARCO Incorporated, a New Jersey corporation, on behalf of the corporation.

[Handwritten signatures and initials]



August 26, 2003

Mining Claims Section
Arizona State Office
Bureau of Land Management
Department of the Interior
222 North Central Avenue
Phoenix, AZ 85004-2203

**Notice of Intent to Hold and
Payment of Annual Claim Maintenance Fees**

To Whom It May Concern:

Enclosed are the following "Notices of Intent to Hold and Payment of Claim Maintenance Fees" affidavits along with ASARCO Incorporated checks for claim maintenance fee payment.

Affidavit		Fee Amount
Project / Mine	County	
Ray Complex	Pinal	\$127,500.00
Ray Complex	Gila	\$11,100.00

If you have any questions or need further information, please call me.

Henry G. Kreis
Henry G. Kreis
Property Manager
Telephone: (520) 798-7717

HGK/tlm
Enclosures
pc: Jack Garrity, w/encl.

RECEIVED
B.L.M. AZ STATE OFFICE
2003 AUG 26 P 12: 31
PHOENIX, ARIZONA

EXHIBIT A

Page 1 Of 45

Unpatented Mining Claims and Mill Site Claims : Pinal, County, AZ
Pioneer-Mineral Creek-Cochran-Copper Butte-Riverside Mining Districts

<u>Claim</u>	<u>Book or Docket</u>	<u>Page</u>	<u>BLM Serial No.</u>
Buckeye 3	1359	963	253275
Buckeye 4	1359	965	253276
Buckeye 5	1359	967	253277
Buckeye 10	1359	969	253278
Somnambulant 1	1360	035	253279
Somnambulant 2	1360	037	253280
Somnambulant 3	1360	039	253281
Somnambulant 4	1360	041	253282
Somnambulant 5	1360	043	253283
Somnambulant 6	1360	045	253284
Somnambulant 7	1360	047	253285
Somnambulant 8	1360	049	253286
Somnambulant 9	1360	051	253287
Somnambulant 10	1360	053	253288
Somnambulant 11	1360	055	253289
Somnambulant 12	1360	057	253290
Somnambulant 13	1360	059	253291
Somnambulant 14	1360	061	253292
Sue 37	1360	063	253293
Sue 38	1360	065	253294
Amended	1381	883	
Sue 39	1360	067	253295
Sue 40	1360	069	253296
Amended	1381	885	
Sue 41	1360	071	253297
Amended	1381	887	
Sue 42	1360	073	253298
Amended	1381	889	
Sue 43	1360	075	253299
Amended	1381	891	
Sue 44	1360	077	253300
Sue 45	1360	079	253301
Amended	1381	893	
Sue 46	1360	081	253302
Sue 48	1360	083	253303

PHOENIX, ARIZONA

2003 AUG 26 P 12: 29

RECEIVED
M. AZ STATE OFFICE

EXHIBIT A

Page 2 Of 45

Unpatented Mining Claims and Mill Site Claims : Pinal, County, AZ
Pioneer-Mineral Creek-Cochran-Copper Butte-Riverside Mining Districts

<u>Claim</u>	<u>Book or Docket</u>	<u>Page</u>	<u>BLM Serial No.</u>
Sue 49	1360	085	253304
Sue 50	1360	087	253305
Sue 51	1360	089	253306
Sue 52	1360	091	253307
Sue 53	1360	093	253308
Sue 54	1360	095	253309
Sue 55	1360	097	253310
Sue 56	1360	099	253311
Sue 57	1360	101	253312
Sue 58	1360	103	253313
Sue 59	1360	105	253314
Sue 60	1360	107	253315
Sue 61	1360	109	253316
Sue 62	1360	111	253317
Sue 63	1360	113	253318
Sue 64	1360	115	253319
Sue 66	1360	119	253321
Sue 67	1360	121	253322
Sue 69	1360	125	253324
Sue 71	1360	129	253326
Sue 72	1360	131	253327
Sue 73	1360	133	253328
Sue 74	1360	135	253329
Sue 75	1360	137	253330
Sue 76	1360	139	253331
Sue 77	1360	141	253332
Sue 78	1360	143	253333
Sue 79	1360	145	253334
Sue 80	1360	147	253335
Sue 81	1360	149	253336
Sue 82	1360	151	253337
Sue 83	1360	153	253338
Sue 84	1360	155	253339
Sue 85	1360	157	253340
Sue 86	1360	159	253341

RECEIVED
B.L.M. AZ STATE OFFICE
2003 AUG 26 P 12: 2
PHOENIX, ARIZONA

55

EXHIBIT A

Page 3 Of 45

Unpatented Mining Claims and Mill Site Claims : Pinal, County, AZ
Pioneer-Mineral Creek-Cochran-Copper Butte-Riverside Mining Districts

<u>Claim</u>	<u>Book or Docket</u>	<u>Page</u>	<u>BLM Serial No.</u>
Sue 87	1360	161	253342
Sue 88	1360	163	253343
Sue 89	1360	165	253344
Sue 90	1360	167	253345
Sue 91	1360	169	253346
Sue 92	1360	171	253347
Sue 93	1360	173	253348
Sue 94	1360	175	253349
Sue 95	1360	177	253350
Sue 96	1360	179	253351
Sue 97	1360	181	253352
Sue 98	1360	183	253353
Sue 99	1360	185	253354
Sue 100	1360	187	253355
Sue 101	1360	189	253356
Sue 102	1360	191	253357
Sue 103	1360	193	253358
Sue 104	1360	195	253359
Sue 105	1360	197	253360
Sue 116	1360	199	253361
Sue 117	1360	201	253362
Sue 118	1360	203	253363
Sue 119	1360	205	253364
Sue 201	1360	207	253365
TW 12	1360	241	253366
TW 13	1360	243	253367
TW 14	1360	245	253368
Amended	1381	901	
TW 15	1360	247	253369
TW 16	1360	249	253370
TW 17	1360	251	253371
TW 18	1360	253	253372
TW 19	1360	255	253373
TW 20	1360	257	253374
TW 21	1360	259	253375

PHOENIX, ARIZONA

2003 AUG 26 P 12: 29

RECEIVED
B.L.M. AZ STATE OFFICE

EXHIBIT A

Unpatented Mining Claims and Mill Site Claims : Pinal, County, AZ
Pioneer-Mineral Creek-Cochran-Copper Butte-Riverside Mining Districts

<u>Claim</u>	<u>Book or Docket</u>	<u>Page</u>	<u>BLM Serial No.</u>
TW 22	1360	261	253376
TW 23	1360	263	253377
TW 24	1360	265	253378
TW 25	1360	267	253379
TW 26	1360	269	253380
TW 29	1360	271	253381
TW 30	1360	273	253382
TW 31	1360	275	253383
TW 32	1360	277	253384
TW 33	1360	279	253385
TW 34	1360	281	253386
TW 35	1360	283	253387
TW 36	1360	285	253388
TW 37	1360	287	253389
TW 38	1360	289	253390
TW 39	1360	291	253391
TW 40	1360	293	253392
TW 41	1360	295	253393
TW 42	1360	297	253394
TW 43	1360	299	253395
TW 44	1360	301	253396
TW 45	1360	303	253397
TW 46	1360	305	253398
TW 47	1360	307	253399
TW 48	1360	309	253400
TW 49	1360	311	253401
TW 50	1360	313	253402
TW 51	1360	315	253403
TW 52	1360	317	253404
TW 53	1360	319	253405
TW 54	1360	321	253406
TW 55	1360	323	253407
TW 56	1360	325	253408
TW 57	1360	327	253409
TW 58	1360	329	253410

PHOENIX, ARIZONA

2003 AUG 26 P 12: 29

RECEIVED
BLM. AZ STATE OFFICE

(25)

EXHIBIT A

Page 5 Of 45

Unpatented Mining Claims and Mill Site Claims : Pinal, County, AZ
Pioneer-Mineral Creek-Cochran-Copper Butte-Riverside Mining Districts

<u>Claim</u>	<u>Book or Docket</u>	<u>Page</u>	<u>BLM Serial No.</u>
TW 59	1360	331	253411
TW 60	1360	333	253412
TW 61	1360	335	253413
TW 62	1360	337	253414
TW 63	1360	339	253415
TW 64	1360	341	253416
TW 65	1360	343	253417
TW 66	1360	345	253418
TW 67	1360	347	253419
TW 68	1360	349	253420
TW 69	1360	351	253421
TW 70	1360	353	253422
TW 71	1360	355	253423
TW 72	1360	357	253424
TW 73	1360	359	253425
TW 74	1360	361	253426
TW 75	1360	363	253427
TW 102	1360	365	253428
TW 103	1360	367	253429
TW 104	1360	369	253430
Copper Butte 20	1359	975	253456
Copper Butte 21	1359	977	253457
Terra 1	1360	209	253460
Terra 2	1360	211	253461
Amended	1381	895	
Terra 3	1360	213	253462
Terra 4	1360	215	253463
Terra 5	1360	217	253464
Terra 8	1360	223	253467
Terra 9	1360	225	253468
Terra 10	1360	227	253469
Terra 11	1360	229	253470
Terra 12	1360	231	253471
Terra 13	1360	233	253472
Terra 14	1360	235	253473

PHOENIX, ARIZONA

2003 AUG 26 P 2: 29

RECEIVED
B.L.M. AZ STATE OFFICE

EXHIBIT A

Page 6 Of 45

Unpatented Mining Claims and Mill Site Claims : Pinal, County, AZ
 Pioneer-Mineral Creek-Cochran-Copper Butte-Riverside Mining Districts

<u>Claim</u>	<u>Book or Docket</u>	<u>Page</u>	<u>BLM Serial No.</u>
Amended	1381	897	
Terra 15	1360	237	253474
Amended	1381	899	
Terra 16	1360	239	253475
Walnut Canyon 1	1360	295	253476
Walnut Canyon 2	1360	393	253477
Walnut Canyon 3	1360	391	253478
Walnut Canyon 4	1360	389	253479
Walnut Canyon 5	1360	387	253480
Walnut Canyon 6	1360	385	253481
Walnut Canyon 7	1360	383	253482
Walnut Canyon 8	1360	381	253483
Walnut Canyon 14	1360	377	253485
Walnut Canyon 15	1360	375	253486
Walnut Canyon 18	1360	373	253487
Walnut Canyon 19	1360	371	253488
Butte #1	1553	378	289373
Butte #2	1553	379	289374
Sue 65	1869	958-959	325895
Sue 70	1869	960-961	325896

Adobe	52, Mines	493	67026
Amended		372	493
A Hunch No. 2	70, Mines	151	67027
Amended		213	35
A Hunch No. 3	70, Mines	488	67028
Amended		213	36
A Hunch No. 4	73, Mines	267	67029
Amended		213	37
A Hunch No. 5	73, Mines	268	67030
Amended		213	38
A Hunch No. 6	73, Mines	269	67031
Amended		213	39

PHOENIX, ARIZONA

2003 AUG 26 P 12:29

RECEIVED
B.L.M. AZ STATE OFFICE

EXHIBIT A

Page 7 Of 45

**Unpatented Mining Claims and Mill Site Claims : Pinal, County, AZ
Pioneer-Mineral Creek-Cochran-Copper Butte-Riverside Mining Districts**

<u>Claim</u>	<u>Book or Docket</u>	<u>Page</u>	<u>BLM Serial No.</u>
A Hunch No. 7	78, Mines	241	67032
Amended	213	40	
Canyon No. 6	364	200	67033
Carnation	30, Mines	499	67035
Chest	35, Mines	197	67036
Chloride Gulch	15, Mines	219	67037
Amended	36, Mines	591	
Combination	30, Mines	499	67038
Contact No. 3	32, Mines	531	67039
Copper Ace No. 1	264	537	67040
Copper Ace No. 2	264	538	67041
Copper Ace No. 3	264	539	67042
Copper Ace No. 4	264	540	67043
Copper Zone No. 4	24, Mines	543	67045
Amended	372	491	
Copper Zone No. 5	24, Mines	544	67046
Amended	372	492	
Happy Vale	35, Mines	421	67047
Led	35, Mines	301	67048
Major	32, Mines	531	67049
Major No. 2	32, Mines	532	67050
Major No. 3	32, Mines	533	67051
Major No. 4	35, Mines	421	67052
Major No. 5	46, Mines	26	67053
Major No. 6	46, Mines	27	67054
Mescal No. 1	188	564	67055
Amended	193	425	
Mescal No. 2	188	565	67056
Mescal No. 3	188	566	67057
Mescal No. 4	188	567	67058
Mescal No. 5	189	328	67059
Mescal No. 6	188	568	67060
Mescal No. 7	188	569	67061
Mescal No. 8	189	55	67062
Mescal No. 9	189	56	67063

PHOENIX, ARIZONA

2003 AUG 26 P 12:29

RECEIVED
B.L.M. AZ STATE OFFICEAR
50

EXHIBIT A

Page 8 Of 45

Unpatented Mining Claims and Mill Site Claims : Pinal, County, AZ
 Pioneer-Mineral Creek-Cochran-Copper Butte-Riverside Mining Districts

<u>Claim</u>	<u>Book or Docket</u>	<u>Page</u>	<u>BLM Serial No.</u>
Mescal No. 10	189	57	67064
Mescal No. 11	189	58	67065
Mescal No. 12	189	59	67066
Mescal No. 13	189	60	67067
Mescal No. 14	189	61	67068
Mescal No. 15	189	62	67069
Mescal No. 16	189	329	67070
Mescal No. 17	189	63	67071
Mescal No. 18	189	199	67072
Mescal No. 19	189	64	67073
Mescal No. 20	189	65	67074
Mescal No. 21	189	210	67075
Mescal No. 22	189	201	67076
Mescal No. 23	189	202	67077
Mescal No. 24	189	203	67078
Mescal No. 25	189	204	67079
Mescal No. 26	189	205	67080
Amended	194	528	
Mescal No. 27	194	529	67081
Mescal No. 28	194	530	67082
Mescal No. 29	194	531	67083
Mescal No. 30	194	532	67084
Mescal No. 31	194	533	67085
Mescal No. 32	194	534	67086
Mescal No. 33	194	535	67087
Mescal No. 34	194	536	67088
Mescal No. 35	194	537	67089
Mescal No. 36	194	538	67090
Mescal No. 37	194	539	67091
Mescal No. 38	194	540	67092
Mescal No. 39	194	541	67093
Mescal No. 40	195	564	67094
Mescal No. 41	195	565	67095
Mescal No. 42	195	566	67096
Mescal No. 43	197	230	67097

RECEIVED
 B.L.M. AZ STATE OFFICE
 2003 AUG 26 P 12:29
 PHOENIX, ARIZONA




EXHIBIT A

Unpatented Mining Claims and Mill Site Claims : Pinal, County, AZ
Pioneer-Mineral Creek-Cochran-Copper Butte-Riverside Mining Districts

<u>Claim</u>	<u>Book or Docket</u>	<u>Page</u>	<u>BLM Serial No.</u>
Mescal No. 44	197	231	67098
Mescal No. 45	197	232	67099
Mescal No. 46	197	233	67100
Mescal No. 47	197	234	67101
Amended	1869	910-911	
Mescal No. 49	197	236	67103
Amended	1869	914-914	
Mescal No. 50	195	562	67104
Amended	1869	916	
Mescal No. 51	195	563	67105
Mesquite No. 1	197	228	67106
Mesquite No. 2	197	229	67107
Odessa	35, Mines	422	67108
Olive	35, Mines	198	67109
Recall	35, Mines	198	67110
Rustler No. 1	364	196	67111
Rustler No. 2	364	197	67112
Rustler No. 3	364	198	67113
Rustler No. 4	364	199	67114
Silverball (SilverBall)	39, Mines	457	67115
Silver King	31, Mines	495	67116
Silver Lead	31, Mines	496	67117
Silver Leaf (SilverLeap)	31, Mines	497	67118
Silver Leap No. 3	32, Mines	530	67119
Silver Queen	31, Mines	496	67120
Silver Threads	31, Mines	497	67121
Star	31, Mines	494	67122
Would be Expert	31, Mines	302	67123
Southern No. 1	297	230	67173
Southern No. 2	297	231	67174
Southern No. 3	297	232	67175
Southern No. 4	297	233	67176
Southern No. 5	297	234	67177
Amended	1869	940-941	
Southern No. 6	297	235	67178

PHOENIX, ARIZONA

2003 AUG 26 P 12:29

RECEIVED
B.L.M. AZ STATE OFFICE

(31) (A)

EXHIBIT A

Page 10 Of 45

Unpatented Mining Claims and Mill Site Claims : Pinal, County, AZ
Pioneer-Mineral Creek-Cochran-Copper Butte-Riverside Mining Districts

<u>Claim</u>	<u>Book or Docket</u>	<u>Page</u>	<u>BLM Serial No.</u>
Amended	1869	942-943	
Southern No. 7	334	532	67179
Southern No. 8	334	533	67180
Amended	1869	944-945	
Ray Southern 1	47, Mines	462	67181
Ray Southern 5	47, Mines	463	67182
Amended	1869	918-919	
Ray Southern 6	47, Mines	464	67183
Amended	1869	920-921	
Ray Southern 7	47, Mines	465	67184
Amended	1869	922-923	
Ray Southern 10	47, Mines	468	67187
Amended	1869	924-925	
Ray Southern 11	47, Mines	469	67188
Amended	297	236	
Ray Southern 12	47, Mines	470	67189
Amended	1869	926-927	
Ray Southern 16	55, Mines	355	67193
Ray Southern 17	56, Mines	527	67195
Amended	1869	934-935	
Ray Southern 39	155	134	67196
Amended	360	522	
Reamended	1869	636-937	
Ray Southern 40	155	86	67197
Amended	360	523	
Reamended	1869	938-939	
Ray Southern 41	155	87	67198
Amended	360	524	
Ray Southern 42	158	88	67199
Amended	360	525	
Bur No. 1	719	609	67249
Amended	974	225	
Bur No. 2	719	610	67250
Amended	974	227	
Bur No. 3	719	611	67251

PHOENIX, ARIZONA

2000 AUG 26 PM 12: 29

RECEIVED
B.L.M. AZ STATE OFFICE

16

EXHIBIT A

Page 11 Of 45

Unpatented Mining Claims and Mill Site Claims : Pinal, County, AZ
Pioneer-Mineral Creek-Cochran-Copper Butte-Riverside Mining Districts

<u>Claim</u>	<u>Book or Docket</u>	<u>Page</u>	<u>BLM Serial No.</u>
Amended	974	229	
Bur No. 4	719	612	67252
Amended	974	231	
Bur No. 5	719	613	67253
Amended	974	233	
Bur No. 6	719	614	67254
Amended	974	235	
Bur No. 7	719	615	67255
Amended	974	237	
Bur No. 8	719	616	67256
Amended	974	239	
Bur No. 9	719	617	67257
Amended	974	241	
Bur No. 10	719	618	67258
Amended	974	243	
Reamended	1890	405-406	
Bur No. 11	719	619	67259
Amended	974	245	
Bur No. 12	719	620	67260
Amended	974	247	
Reamended	1890	407-408	
Bur No. 13	719	621	67261
Amended	974	249	
Bur No. 14	719	622	67262
Amended	974	251	
Reamended	1890	409-410	
Bur No. 15	719	623	67263
Amended	974	253	
Bur No. 16	719	624	67264
Amended	974	255	
Reamended	1890	411-412	
Bur No. 17	719	625	67265
Amended	974	257	
Reamended	1890	413-414	
Bur No. 18	719	626	67266

PHOENIX, ARIZONA

2003 AUG 26 P 12:29

RECEIVED
B.L.M. AZ STATE OFFICE

27

EXHIBIT A

Page 12 of 45

**Unpatented Mining Claims and Mill Site Claims : Pinal, County, AZ
Pioneer-Mineral Creek-Cochran-Copper Butte-Riverside Mining Districts**

<u>Claim</u>	<u>Book or Docket</u>	<u>Page</u>	<u>BLM Serial No.</u>
Amended	974	259	
Reamended	1890	415-416	
Bur No. 19	719	627	67267
Amended	974	261	
Reamended	1890	417-418	
Bur No. 20	719	628	67268
Amended	974	263	
Reamended	1890	419-420	
Bur No. 22	719	630	67269
Amended	974	265	
Reamended	1869	946-947	
Bur No. 24	719	632	67271
Amended	974	269	
Reamended	1869	948-949	
Bur No. 26	719	634	67273
Amended	974	273	
Reamended	1869	950-951	
Bur No. 28	719	636	67275
Amended	974	277	
Reamended	1869	952-953	
Bur No. 30	719	638	67277
Amended	974	281	
Reamended	1869	954-955	
Bur No. 31	719	639	67278
Amended	974	283	
Bur No. 32	719	640	67279
Amended	974	285	
Reamended	1869	956-957	
Bur No. 33	719	641	67280
Amended	974	287	
Bur No. 34	719	642	67281
Amended	974	289	
Reamended	1869	970-971	

PHOENIX, ARIZONA

2003 AUG 26 P 12: 29

RECEIVED
B.L.M. AZ STATE OFFICE

EXHIBIT A

Page 13 Of 45

Unpatented Mining Claims and Mill Site Claims : Pinal, County, AZ
 Pioneer-Mineral Creek-Cochran-Copper Butte-Riverside Mining Districts

<u>Claim</u>	<u>Book or Docket</u>	<u>Page</u>	<u>BLM Serial No.</u>
Bur No. 37	719	645	67284
Amended	974	295	
Bur No. 39	719	647	67286
Amended	974	299	
Bur No. 40	719	648	67287
Amended	974	301	
Reamended	1869	978-979	
Bur No. 41	719	649	67288
Amended	974	303	
Bur No. 43	720	591	67289
Amended	974	305	
Bur No. 45	719	651	67290
Amended	974	307	
Bur No. 46	719	652	67291
Amended	974	309	
Bur No. 47	719	653	67292
Amended	974	311	
Bur No. 48	719	654	67293
Amended	974	313	
Bur No. 49	719	655	67294
Amended	974	315	
Bur No. 50	719	656	67295
Amended	974	317	
Bur No. 51	719	657	67296
Amended	974	319	
Reamended	1890	421-422	
Bur No. 52	719	658	67297
Amended	974	321	
Bur No. 53	719	659	67298
Amended	974	323	
Reamended	1890	423-424	
Bur No. 54	719	660	67299
Amended	974	325	
Bur No. 55	719	661	67300
Amended	974	327	

PHOENIX, ARIZONA

2003 AUG 26 P 12:30

RECEIVED
B.L.M. AZ STATE OFFICE

51

EXHIBIT A

Page 14 of 45

Unpatented Mining Claims and Mill Site Claims : Pinal, County, AZ
 Pioneer-Mineral Creek-Cochran-Copper Butte-Riverside Mining Districts

<u>Claim</u>	<u>Book or Docket</u>	<u>Page</u>	<u>BLM Serial No.</u>
Reamended	1890	425-426	
Bur No. 56	719	662	67301
Amended	974	329	
Bur No. 57	719	663	67302
Amended	974	331	
Reamended	1890	427-428	
Bur No. 58	719	664	67303
Amended	974	333	
Bur No. 59	719	665	67304
Amended	974	335	
Reamended	1890	429-430	
Bur No. 60	719	666	67305
Amended	974	337	
Reamended	1890	431-432	
Bur No. 61	719	667	67306
Amended	974	339	
Reamended	1890	433-434	
Bur No. 62	719	668	67307
Amended	974	341	
Reamended	1890	435-436	
Bur No. 63	719	669	67308
Amended	974	343	
Reamended	1890	437-438	
Bur No. 64	719	670	67309
Amended	974	345	
Reamended	1890	439-440	
Bur No. 65	719	671	67310
Amended	974	347	
Reamended	1890	441-442	
Bur No. 66	719	672	67311
Amended	974	349	
Bur No. 67	719	673	67312
Amended	974	351	
Reamended	1890	443-444	
Bur No. 68	719	674	67313

PHOENIX, ARIZONA

2003 AUG 26 P 12:30

RECEIVED
B.L.M. AZ STATE OFFICE

EXHIBIT A

Page 15 Of 45

Unpatented Mining Claims and Mill Site Claims : Pinal, County, AZ
Pioneer-Mineral Creek-Cochran-Copper Butte-Riverside Mining Districts

<u>Claim</u>	<u>Book or Docket</u>	<u>Page</u>	<u>BLM Serial No.</u>
Amended	974	353	
Bur No. 69	719	675	67314
Amended	974	355	
Reamended	1890	445-446	
Bur No. 71	719	677	67315
Amended	974	357	
Bur No. 73	719	679	67316
Amended	974	359	
Bur No. 75	719	681	67317
Amended	974	361	
Bur No. 77	719	683	67318
Amended	974	363	
Reamended	1869	980-981	
Bur No. 83	719	689	67321
Amended	974	369	
Reamended	1869	984-985	
Bur No. 86	719	690	67322
Amended	974	371	
Bur No. 87	719	691	67323
Amended	974	373	
Bur No. 88	719	692	67324
Amended	974	375	
Bur No. 89	719	693	67325
Amended	974	377	
Bur No. 90	719	694	67326
Amended	974	379	
Bur No. 91	719	695	67327
Amended	974	381	
Bur No. 92	719	696	67328
Amended	974	383	
Bur No. 93	719	697	67329
Amended	974	385	
Bur No. 94	719	698	67330
Amended	974	387	
Bur No. 95	719	699	67331

PHOENIX, ARIZONA

2003 AUG 26 P 2:30

RECEIVED
BLM, AZ STATE OFFICE

②

EXHIBIT A

Page 16 Of 45

Unpatented Mining Claims and Mill Site Claims : Pinal, County, AZ
 Pioneer-Mineral Creek-Cochran-Copper Butte-Riverside Mining Districts

<u>Claim</u>	<u>Book or Docket</u>	<u>Page</u>	<u>BLM Serial No.</u>
Amended	974	389	
Bur No. 116	719	718	67332
Amended	974	391	
Bur No. 117	719	719	67333
Amended	974	393	
Bur No. 118	719	720	67334
Amended	974	395	
Bur No. 119	719	721	67335
Amended	974	397	
Bur No. 120	719	722	67336
Amended	974	399	
Bur No. 121	719	723	67337
Amended	974	401	
Bur No. 122	719	724	67338
Amended	974	403	
Bur No. 123	719	725	67339
Amended	974	405	
Bur No. 124	719	726	67340
Amended	974	407	
Bur No. 125	719	727	67341
Amended	974	409	
Bur No. 126	719	728	67342
Amended	974	411	
Bur No. 127	719	729	67343
Amended	974	413	
Bur No. 128	719	730	67344
Amended	974	415	
Bur No. 129	719	731	67345
Amended	974	417	
Bur No. 130	719	732	67346
Amended	974	419	
Blue Hills No. 1	280	374	67428
Blue Hills No. 2	280	375	67429
Blue Hills No. 3	280	376	67430
Blue Hills No. 4	280	377	67431

PHOENIX, ARIZONA

2003 AUG 26 P 12:30

RECEIVED
BLM, AZ STATE OFFICE

19

EXHIBIT A

Page 17 of 45

**Unpatented Mining Claims and Mill Site Claims : Pinal, County, AZ
Pioneer-Mineral Creek-Cochran-Copper Butte-Riverside Mining Districts**

<u>Claim</u>	<u>Book or Docket</u>	<u>Page</u>	<u>BLM Serial No.</u>
Blue Hills No. 5	280	378	67432
Blue Hills No. 6	280	379	67433
Blue Hills No. 7	280	380	67434
Blue Hills No. 8	280	381	67435
Blue Hills No. 9	280	382	67436
Blue Hills No. 10	280	383	67437
Blue Hills No. 11	280	384	67438
Blue Hills No. 12	280	385	67439
Ray No. 2	545	102	67441
Ray No. 4	545	104	67443
Ray No. 5	545	105	67444
Ray No. 6	545	106	67445
Ray No. 7	545	107	67446
Ray No. 8	545	108	67447
Ray No. 9	545	109	67448
Ray No. 10	545	110	67449
Ray No. 11	545	111	67450
Ray No. 12	545	112	67451
Ray No. 13	545	113	67452
Ray No. 14	545	114	67453
Ray No. 15	552	367	67454
Ray No. 16	545	116	67455
Ray No. 17	545	117	67456
Ray No. 18	545	118	67457
Ray No. 20	545	120	67459
Ray No. 21	545	121	67460
Ray No. 22	552	381	67461
Ray No. 23	545	122	67462
Ray No. 24	552	382	67463
Ray No. 25	545	123	67464
Ray No. 26	552	383	67465
Ray No. 27	545	124	67466
Ray No. 28	552	384	67467
Ray No. 29	545	125	67468
Ray No. 30	552	385	67469

PHOENIX, ARIZONA

2003 AUG 26 P 2:30

RECEIVED
B.L.M. AZ STATE OFFICE

EXHIBIT A

Page 18 Of 45

**Unpatented Mining Claims and Mill Site Claims : Pinal, County, AZ
Pioneer-Mineral Creek-Cochran-Copper Butte-Riverside Mining Districts**

<u>Claim</u>	<u>Book or Docket</u>	<u>Page</u>	<u>BLM Serial No.</u>
Ray No. 31	552	386	67470
Ray No. 32	552	387	67471
Ray No. 33	552	388	67472
Ray No. 34	552	389	67473
Ray No. 35	545	126	67474
Ray No. 36	545	127	67475
Ray No. 37	545	128	67476
Ray No. 38	545	129	67477
Ray No. 39	545	130	67478
Ray No. 40	545	131	67479
Ray No. 41	545	132	67480
Ray No. 42	545	133	67481
Ray No. 43	552	390	67482
Ray No. 44	552	391	67483
Ray No. 45	552	392	67484
Ray No. 46	552	393	67485
Ray No. 47	552	394	67486
Ray No. 48	552	395	67487
Ray No. 49	546	444	67488
Ray No. 50	546	445	67489
Ray No. 51	546	446	67490
Ray No. 52	546	447	67491
Ray No. 53	546	448	67492
Ray No. 54	546	449	67493
Ray No. 55	546	450	67494
Ray No. 56	546	451	67495
Ray No. 57	546	452	67496
Ray No. 58	546	453	67497
Ray No. 59	546	454	67498
Ray No. 60	552	396	67499
Ray No. 61	548	185	67500
Ray No. 62	548	186	67501
Ray No. 63	548	187	67502
Ray No. 64	548	188	67503
Ray No. 65	548	189	67504

PHOENIX, ARIZONA

2003 AUG 26 P 12:30

RECEIVED
B.L.M. AZ STATE OFFICE

35

EXHIBIT A

Page 19 of 45

Unpatented Mining Claims and Mill Site Claims : Pinal, County, AZ
Pioneer-Mineral Creek-Cochran-Copper Butte-Riverside Mining Districts

<u>Claim</u>	<u>Book or Docket</u>	<u>Page</u>	<u>BLM Serial No.</u>
Ray No. 66	548	190	67505
Ray No. 67	548	191	67506
Ray No. 68	548	192	67507
Ray No. 69	548	193	67508
Ray No. 70	548	194	67509
Ray No. 71	548	195	67510
Ray No. 72	548	196	67511
Ray No. 73	552	370	67512
Ray No. 74	552	371	67513
Ray No. 75	552	372	67514
Ray No. 76	552	373	67515
Ray No. 77	552	374	67516
Ray No. 78	552	375	67517
Ray No. 79	552	376	67518
Ray No. 80	552	377	67519
Ray No. 81	552	378	67520
Ray No. 82	552	379	67521
Ray No. 83	552	380	67522
Ray No. 84	758	967	67523
Ray No. 85	758	968	67524
Ray No. 86	758	969	67525
Ray No. 87	758	970	67526
Ray No. 88	758	971	67527
Ray No. 89	758	972	67528
Ray No. 90	758	973	67529
Ray No. 91	758	974	67530
Ray No. 92	758	975	67531
Ray No. 93	758	976	67532
Ray No. 94	758	977	67533
Ray No. 95	758	978	67534
Ray No. 96	758	979	67535
Ray No. 97	758	980	67536
Ray No. 99	785	780	67538
Ray No. 100	785	781	67539
Ray No. 101	785	782	67540

PHOENIX, ARIZONA

2003 AUG 26 P 12:

RECEIVED
B.L.M. AZ STATE OFFI

A

EXHIBIT A

Page 20 Of 45

Unpatented Mining Claims and Mill Site Claims : Pinal, County, AZ
Pioneer-Mineral Creek-Cochran-Copper Butte-Riverside Mining Districts

<u>Claim</u>	<u>Book or Docket</u>	<u>Page</u>	<u>BLM Serial No.</u>
Pat No. 1.	1076	304	138158
Pat No. 2	1076	306	138159
Pat No. 3	1076	308	138160
Pat No. 4	1076	310	138161
RMD No. 39	1083	493	141524
RMD no. 40	1083	495	141525
RMD No. 41	1083	497	141526
RMD No. 42	1083	499	141527
RMD No. 43	1083	501	141528
RMD No. 44	1083	503	141529
RMD No. 45	1083	505	141530
RMD No. 46	1083	507	141531
RMD No. 47	1083	509	141532
RMD No. 48	1083	511	141533
RMD No. 49	1083	513	141534
RMD No. 50	1083	515	141535
RMD No. 51	1083	517	141536
RMD No. 52	1083	519	141537
RMD No. 53	1083	521	141538
RMD No. 54	1083	523	141539
RMD No. 55	1083	525	141540
RMD No. 56	1083	527	141541
RMD No. 57	1083	529	141542
RMD No. 58	1083	531	141543
RMD No. 59	1083	533	141544
RMD No. 60	1083	535	141545
RMD No. 61	1083	537	141546
RMD No. 62	1083	539	141547
RMD No. 63	1083	541	141548
RMD No. 64	1083	543	141549
RMD No. 65	1083	545	141550
RMD No. 66	1083	547	141551
RMD No. 67	1083	549	141552
RMD No. 68	1083	551	141553
RMD No. 69	1083	553	141554

PHOENIX, ARIZONA

2003 AUG 26 P 12:30

RECEIVED
B.L.M. AZ STATE OFFICE

35

EXHIBIT A

**Unpatented Mining Claims and Mill Site Claims : Pinal, County, AZ
Pioneer-Mineral Creek-Cochran-Copper Butte-Riverside Mining Districts**

<u>Claim</u>	<u>Book or Docket</u>	<u>Page</u>	<u>BLM Serial No.</u>
RMD No. 70	1083	555	141555
RMD No. 137	1083	689	141622
RMD No. 138	1083	691	141623
Mescal No. 48	1869	912-913	325897
Ray Southern 14	1869	928-929	325898
Ray Southern	1869	930-931	325899
Ray Southern 16-A	1869	932-933	325900
Bur No. 35	1869	972-973	325904
Bur No. 36	1869	974-975	325905
Bur No. 38	1869	976-977	325906
Bur No. 81	1869	982-983	325907
Ray No. 98	1869	986-987	325908

Elder 3	1671	022	303735
Elder 4	1671	024	303736
Elder 5	1671	026	303737
Elder 6	1671	028	303738
Elder 7	1671	030	303739
Elder 8	1671	032	303740
Elder 9	1671	034	303741
Elder 10	1671	036	303742
Elder 11	1671	038	303743
Elder 12	1671	040	303744
Elder 15	1671	046	303747
Amended	1869	964-965	
Elder 17	1671	050	303749
Elder 19	1671	054	303751
Elder 21	1671	058	303753
Elder 23	1671	062	303755
Elder 30	1671	076	303762
Elder 31	1671	078	303763
Elder 32	1671	080	303764
Elder 33	1671	082	303765

PHOENIX, ARIZONA

2003 AUG 26 P 2:30

RECEIVED
BLM, AZ STATE OFFICE

31

EXHIBIT A

Page 22 Of 45

Unpatented Mining Claims and Mill Site Claims : Pinal, County, AZ
 Pioneer-Mineral Creek-Cochran-Copper Butte-Riverside Mining Districts

<u>Claim</u>	<u>Book or Docket</u>	<u>Page</u>	<u>BLM Serial No.</u>
Elder 34	1671	084	303766
Elder 35	1671	086	303767
Elder 36	1671	088	303768
Elder 37	1671	090	303769
Elder 38	1671	092	303770
Elder 39	1671	094	303771
Elder 48	1671	096	303772
Elder 49	1671	098	303773
Elder 50	1671	100	303774
Elder 51	1671	102	303775
Elder 52	1671	104	303776
Elder 53	1671	106	303777
Elder 54	1671	108	303778
Elder 55	1671	110	303779
Elder 56	1671	112	303780
Elder 57	1671	114	303781
Elder 2	1752	867	315170
Elder 40	1752	869	315171
Elder 41	1752	871	315172
Elder 42	1752	873	315173
Elder 43	1752	875	315174
Elder 44	1752	877	315175
Elder 45	1752	879	315176
Elder 46	1752	881	315177
Elder 47	1752	883	315178
Elder 58	1752	885	315179
Elder 59	1752	887	315180
Elder 60	1752	889	315181
Elder 61	1752	891	315182
Elder 62	1752	962-963	315183
Elder 63	1752	895	315184
Elder 64	1752	897	315185
Elder 65	1752	899	315186
Elder 13A	1869	962-963	325901
Elder 18A	1869	966-967	325902

PHOENIX, ARIZONA

2003 AUG 26 P 2:30

RECEIVED
BLM AZ STATE OFFICE

35

EXHIBIT A

Unpatented Mining Claims and Mill Site Claims : Pinal, County, AZ
 Pioneer-Mineral Creek-Cochran-Copper Butte-Riverside Mining Districts

<u>Claim</u>	<u>Book or Docket</u>	<u>Page</u>	<u>BLM Serial No.</u>
Elder 22A	1869	968-969	325903

Portland 5	683	163	67373

Portland 6	683	164	67374
Portland 7	683	166	67375

Teapot No. 11	850	617	1186
Teapot No. 12	850	618	1187
Livingston No. 2	133	196	67365
New Year No. 3	57, Mines	575	67366
New Year No. 4	57, Mines	576	67367
New Year No. 5	57, Mines	577	67368
New Year No. 6	57, Mines	578	67369
New Year No. 7	57, Mines	579	67370
New Year No. 8	57, Mines	580	67371
New Year No. 9	57, Mines	581	67372
Portland No. 8	720	592	67376
Portland No. 9	720	593	67377
Portland No. 10	720	594	67378
Portland No. 11	720	595	67379
Portland No. 12	720	596	67380
Portland No. 13	720	597	67381
Portland No. 14	720	598	67382
Portland No. 15	720	599	67383
Portland No. 16	720	600	67384
Teapot No. 1	834	692	67385
Teapot No. 2	834	693	67386
Teapot No. 3	834	694	67387
Teapot No. 4	834	695	67388
Teapot No. 5	834	696	67389

PHOENIX, ARIZONA

2003 AUG 26 P 12:30

RECEIVED
 B.L.M. AZ STATE OFFICE

203

EXHIBIT A

Page 24 Of 45

Unpatented Mining Claims and Mill Site Claims : Pinal, County, AZ
 Pioneer-Mineral Creek-Cochran-Copper Butte-Riverside Mining Districts

<u>Claim</u>	<u>Book or Docket</u>	<u>Page</u>	<u>BLM Serial No.</u>
Teapot No. 6	834	697	67390
Teapot No. 7	834	698	67391
Teapot No. 8	834	699	67392
Teapot No. 9	834	700	67393
Teapot No. 10	834	701	67394
Red Hills No. 1	129	129	67395
Amended	152	393	
Red Hills No. 2	129	130	67396
Amended	152	394	
Red Hills No. 3	129	131	67397
Amended	152	395	
Red Hills No. 4	129	132	67398
Amended	491	46	
Red Hills No. 5	129	133	67399
Amended	491	47	
Red Hills No. 6	129	134	67400
Red Hills No. 7	129	135	67401
Red Hills No. 8	133	195	67402
Red Hills No. 9	129	137	67403
Amended	132	177	
Red Hills No. 11	129	139	67404
Amended	132	178	
Red Hills Fraction	487	394	67405
Red Bluff	495	504	67406
West No. 1	520	971	67407
West No. 2	520	972	67408
West No. 3	520	973	67409
West No. 4	520	974	67410
West No. 5	520	975	67411
West No. 6	520	976	67412
West No. 7	520	977	67413
West No. 8	520	978	67414
West No. 9	520	979	67415
West No. 10	520	980	67416
West No. 11	520	981	67417

PHOENIX, ARIZONA

2003 AUG 26 P 12:30

RECEIVED
BLM. AZ STATE OFFICE

28

EXHIBIT A

Unpatented Mining Claims and Mill Site Claims : Pinal, County, AZ
Pioneer-Mineral Creek-Cochran-Copper Butte-Riverside Mining Districts

<u>Claim</u>	<u>Book or Docket</u>	<u>Page</u>	<u>BLM Serial No.</u>
West No. 12	520	982	67418
West No. 13	520	983	67419
West No. 14	520	984	67420
West No. 15	520	985	67421
West No. 16	520	986	67422
West No. 17	520	987	67423
West No. 18	520	988	67424
West No. 19	520	989	67425
West No. 20	520	990	67426
West No. 21	520	991	67427

Wedge No. 1	431	418	67025

Dacite #1	604	893	46919
Dacite #2	604	894	46920
Dacite #3	604	895	46921
Dacite #4	604	896	46922
Dacite #5	604	897	46923
Dacite #6	604	898	46924
Kay 139	604	861	47104
Kay 140A	2003-004013		357097
Kay 144	604	866	47109
Kay 152	604	874	47117
Kay 154	604	876	47119
LD No. 1	688	408	47272
LD No. 1 Amended	711	870	
LD No. 2	688	409	47273
LD No. 2 Amended	693	556	
LD No. 3	693	408	47274
LD No. 3 Amended	688	870	
LD No. 4	688	398	47275
LD No. 4 Amended	693	558	

PHOENIX, ARIZONA

2003 AUG 26 P 12:30

RECEIVED
BLM, AZ STATE OFFICE

5

EXHIBIT A

Page 26 Of 45

Unpatented Mining Claims and Mill Site Claims : Pinal, County, AZ
 Pioneer-Mineral Creek-Cochran-Copper Butte-Riverside Mining Districts

<u>Claim</u>	<u>Book or Docket</u>	<u>Page</u>	<u>BLM Serial No.</u>
LD No. 5	688	399	47276
LD No. 5 Amended	693	559	
LD No. 6	688	400	47277
LD No. 6 Amended	693	560	
LD No. 7	688	401	47278
LD No. 7 Amended	693	561	
LD No. 8	688	402	47279
LD No. 8 Amended	693	562	
LD No. 9	688	410	47280
LD No. 9 Amended	716	365	
Kay 82	1732	181 and 182	313010
Kay 84	1732	185 and 186	313012
Kay 86	1732	189 and 190	313014
Kay 88	1732	193 and 194	313016
Kay 129	1732	195 and 196	313017
Kay 130	1732	197 and 198	313018
Kay 131	1732	199 and 200	313019
Kay 132	1732	201 and 202	313020
Kay 133	1732	203 and 204	313021
Kay 134	1732	205 and 206	313022
Kay 135	1732	207 and 208	313023
Kay 136	1732	209 and 210	313024
Kay 137	1732	211 and 212	313025
Kay 138	1732	213 and 214	313026
Kay 141	1732	215 and 216	313027
Kay 142	1732	217 and 218	313028
Kay 143	1732	219 and 220	313029
Kay 145	1732	221 and 222	313030
Kay 146	1732	223 and 224	313031
Kay 147	1732	225 and 226	313032
Kay 148	1732	227 and 228	313033
Kay 149	1732	229 and 230	313034
Kay 150	1732	231 and 232	313035
Kay 151	1753	767 and 768	315168
Kay 153	1753	769 and 770	315169

PHOENIX, ARIZONA

2003 AUG 26 P 12:30

RECEIVED
B.L.M. AZ STATE OFFICE

30

EXHIBIT A

Page 27 of 45

Unpatented Mining Claims and Mill Site Claims : Pinal, County, AZ
 Pioneer-Mineral Creek-Cochran-Copper Butte-Riverside Mining Districts

<u>Claim</u>	<u>Book or Docket</u>	<u>Page</u>	<u>BLM Serial No.</u>
Rook No. 1	1771	262	316548
Rook No. 2	1771	263	316549
Rook No. 3	1771	264	316550
Rook No. 4	1771	265	316551
Rook No. 5	1771	266	316552
Rook No. 6	1771	267	316553
Rook No. 7	1771	268	316554

Margaret 69	559	854	45754
Margaret 69 East	568	276	45755
Margaret 133	559	860	45820
Margaret 135	559	862	45823
Margaret 137	559	864	45826
Margaret 138	559	865	45827
Margaret 138 Amended	574	588	
Margaret 139	559	866	45828
Margaret 140	559	867	45829
Margaret 140 Amended	574	589	
Margaret 153	564	531	45842
Margaret 154	564	532	45843
Margaret 155	564	533	45844
Margaret 156	564	534	45845
Margaret 157	559	874	45846
Margaret 159	559	876	45849
Margaret 161	559	878	45852
Margaret 162	559	879	45853
Margaret 162 West	568	282	45854
Margaret 163	559	880	45855
Margaret 164	559	881	45856
Margaret 164 Amended	583	785	
Margaret 164 West	568	283	45857
Margaret 165	559	882	45858
Margaret 166	559	883	45859

PHOENIX, ARIZONA

2003 AUG 26 P 12: 30

RECEIVED
B.L.M. AZ STATE OFFICE

24

EXHIBIT A

Page 28 Of 45

Unpatented Mining Claims and Mill Site Claims : Pinal, County, AZ
Pioneer-Mineral Creek-Cochran-Copper Butte-Riverside Mining Districts

<u>Claim</u>	<u>Book or Docket</u>	<u>Page</u>	<u>BLM Serial No.</u>
Margaret 166 West	568	284	45860
Margaret 217	559	884	45901
Margaret 218	559	885	45902
Margaret 219	559	886	45903
Margaret 220	559	887	45904
Margaret 221	559	888	45905
Margaret 222	559	889	45906
Margaret 223	559	890	45907
Margaret 224	559	891	45908
Margaret 225	559	892	45909
Margaret 225 Amended	583	784	
Margaret 226	559	893	45910
Margaret 226 Amended	574	603	
Margaret 227	564	535	45911
Margaret 228	564	536	45912
Margaret 229	564	537	45913
Margaret 230	564	538	45914
Margaret 231	564	539	45915
Margaret 233	559	894	45916
Margaret 234	559	895	45917
Margaret 234 West	568	287	45918
Margaret 235	560	729	45919
Margaret 236	560	730	45920
Margaret 236 Amended	574	604	
Margaret 237	560	731	45921
Margaret 238	560	732	45922
Margaret 239	560	733	45923
Margaret 240	560	734	45924
Margaret 241	560	735	45925
Margaret 242	560	736	45926
Margaret 242 Amended	574	605	
Margaret 243	560	737	45927
Margaret 244	560	738	45928
Margaret 244 Amended	574	606	
Margaret 245	560	739	45928

PHOENIX, ARIZONA

2003 AUG 26 P 12:30

RECEIVED
BLM AZ STATE OFFICEu
30

EXHIBIT A

Page 29 Of 45

Unpatented Mining Claims and Mill Site Claims : Pinal, County, AZ
 Pioneer-Mineral Creek-Cochran-Copper Butte-Riverside Mining Districts

<u>Claim</u>	<u>Book or Docket</u>	<u>Page</u>	<u>BLM Serial No.</u>
Margaret 246	560	740	45930
Margaret 247	559	896	45931
Margaret 248	559	897	45932
Margaret 248 Amended	574	607	
Margaret 249	561	578	45933
Margaret 250	561	579	45934
Margaret 251	561	580	45935
Margaret 252	561	581	45936
Margaret 253	561	582	45937
Margaret 254	561	583	45938
Margaret 255	561	584	45939
Margaret 256	561	585	45940
Margaret 257	561	586	45941
Margaret 258	561	587	45942
Margaret 259	561	588	45943
Margaret 260	561	589	45944
Margaret 261	560	741	45945
Margaret 262	560	742	45946
Margaret 263	560	743	45947
Margaret 264	560	744	45948
Margaret 265	561	590	45949
Margaret 266	561	591	45950
Margaret 267	561	592	45951
Margaret 268	561	593	45952
Margaret 269	560	745	45953
Margaret 270	560	746	45954
Margaret 271	560	747	45955
Margaret 272	560	748	45956
Margaret 273	561	594	45957
Margaret 274	561	595	45958
Margaret 275	561	596	45959
Margaret 276	561	596	45960
Margaret 277	561	596	45961
Margaret 278	561	597	45962
Margaret 279	561	598	45963

PHOENIX, ARIZONA

2003 AUG 26 P 12: 30

RECEIVED
BLM, AZ STATE OFFICE

24

EXHIBIT A

Page 30 Of 45

**Unpatented Mining Claims and Mill Site Claims : Pinal, County, AZ
Pioneer-Mineral Creek-Cochran-Copper Butte-Riverside Mining Districts**

<u>Claim</u>	<u>Book or Docket</u>	<u>Page</u>	<u>BLM Serial No.</u>
Margaret 280	561	599	45964
Margaret 281	561	600	45965
Margaret 282	561	603	45966
Margaret 283	567	542	45967
Margaret 284	567	543	45968
Margaret 285	567	544	45969
Margaret 286	567	545	45970
Margaret 287	564	540	45971
Margaret 305	565	739	45985
Margaret 306	565	740	45986
Margaret 307	565	741	45987
Margaret 308	565	742	45988
Margaret 309	565	743	45989
Margaret 310	565	744	45990
Margaret 311	565	745	45991
Margaret 312	565	746	45992
Margaret 313	565	747	45993
Margaret 314	565	748	45994
Margaret 315	565	749	45995
Margaret 316	565	750	45996
Margaret 317	565	751	45997
Margaret 318	565	752	45998
Margaret 319	565	753	45999
Margaret 320	565	754	46000
Margaret 321	567	546	46001
Margaret 322	567	547	46002
Margaret 323	567	548	46003
Margaret 324	567	549	46004
Margaret 325	565	755	46005
Margaret 327	565	757	46007
Margaret 328	565	758	46008
Margaret 331	572	914	46011
Margaret 331 Amended	614	329	
Margaret 332	572	915	46012
Margaret 332 Amended	583	788	

PHOENIX, ARIZONA

2003 AUG 26 P 12 30

RECEIVED
B.L.M. AZ STATE OFFICE

33

EXHIBIT A

Unpatented Mining Claims and Mill Site Claims : Pinal, County, AZ
Pioneer-Mineral Creek-Cochran-Copper Butte-Riverside Mining Districts

<u>Claim</u>	<u>Book or Docket</u>	<u>Page</u>	<u>BLM Serial No.</u>
Margaret 333	572	916	46013
Margaret 334	572	917	46014
Margaret 335	572	918	46015
Margaret 335 Amended	583	787	
Margaret 336	572	919	46016
Kay 1	1732	129 and 130	312984
Kay 2	1732	131 and 132	312985
Kay 3	1732	133 and 134	312986
Kay 5	1732	137 and 138	312988
Kay 6	1732	139 and 140	312989
Kay 7	1732	141 and 142	312990
Kay 8	1732	143 and 144	312991
Kay 9	1732	145 and 146	312992
Kay 10	1762	147 and 148	312993
Kay 11	1732	149 and 150	312994
Kay 12	1732	151 and 152	312995
Kay 13	1732	153 and 154	312996
Kay 14	1732	155 and 156	312997
Kay 15A	2003-004012		357097
Kay 18	1732	163 and 164	313001
Kay 19E	1732	165 and 166	313002
Kay 19W	1732	167 and 168	313003
Kay 20E	1732	169 and 170	313004
Kay 20W	1732	171 and 172	313005
Kay 21E	1732	173 and 174	313006
Kay 21W	1732	175 and 176	313007
Kay 22	1732	177 and 178	313008
Kay 81	1732	179 and 180	313009
Kay 83	1732	183 and 184	313011
Kay 85	1732	187 and 188	313013
Kay 87	1732	191 and 192	313015

RECEIVED
BLM, AZ STATE OFFICE
2003 AUG 26 P 12:30
PHOENIX, ARIZONA

560

EXHIBIT A

Unpatented Mining Claims and Mill Site Claims : Pinal, County, AZ
Pioneer-Mineral Creek-Cochran-Copper Butte-Riverside Mining Districts

<u>Claim</u>	<u>Book or Docket</u>	<u>Page</u>	<u>BLM Serial No.</u>

Belgravia No. 1	536	29	67349
Belgravia No. 2	536	30	67350
Belgravia No. 3	536	31	67351
Belgravia No. 4	536	32	67352
Belgravia No. 5	536	33	67353
Belgravia No. 6	536	34	67354
Belgravia No. 7	536	35	67355
Belgravia No. 8	536	36	67356
Belgravia No. 9	536	37	67357
Belgravia No. 10	536	38	67358
Belgravia No. 11	536	39	67359
Belgravia No. 12	536	40	67360
Belgravia No. 13	536	41	67361
Belgravia No. 14	536	42	67362
Belgravia No. 15	536	43	67363
Belgravia No. 16	536	44	67364

Erman No. 1	537	209	67124
Amended	974	163	
Erman No. 2	537	210	67125
Amended	974	165	
Erman No. 3	537	211	67126
Amended	974	167	
Erman No. 4	537	212	67127
Amended	974	169	
Erman No. 5	537	213	67128
Amended	974	171	
Erman No. 6	537	214	67129
Amended	974	173	
Erman No. 7	537	215	67130
Amended	974	175	

PHOENIX, ARIZONA

2001 AUG 26 P 12:31

RECEIVED
BLM, AZ STATE OFFICE

23

EXHIBIT A

Page 33 Of 45

**Unpatented Mining Claims and Mill Site Claims : Pinal, County, AZ
Pioneer-Mineral Creek-Cochran-Copper Butte-Riverside Mining Districts**

<u>Claim</u>	<u>Book or Docket</u>	<u>Page</u>	<u>BLM Serial No.</u>
Erman No. 8	537	216	67131
Amended	974	177	
Erman No. 9	537	217	67132
Amended	974	179	
Erman No. 10	537	218	67133
Amended	974	181	
Erman No. 11	537	219	67134
Amended	974	183	
Erman No. 12	537	220	67135
Amended	974	185	
Erman No. 13	537	221	67136
Amended	974	187	
Erman No. 14	537	222	67137
Amended	974	189	
Erman No. 15	537	223	67138
Amended	974	191	
Erman No. 16	537	224	67139
Amended	974	193	
Erman No. 17	537	225	67140
Amended	974	195	
Erman No. 18	537	226	67141
Amended	974	197	
Erman No. 19	537	227	67142
Amended	974	199	
Erman No. 20	537	228	67143
Amended	974	201	
Erman No. 21	537	229	67144
Amended	974	203	
Erman No. 22	537	230	67145
Amended	974	205	
Erman No. 23	537	231	67146
Amended	974	207	
Erman No. 24	537	232	67147
Amended	974	209	
Erman No. 25	537	233	67148

PHOENIX, ARIZONA

2003 AUG 26 P 12:31

RECEIVED
L.M. AZ STATE OFFICE3
18

EXHIBIT A

Unpatented Mining Claims and Mill Site Claims : Pinal, County, AZ
Pioneer-Mineral Creek-Cochran-Copper Butte-Riverside Mining Districts

<u>Claim</u>	<u>Book or Docket</u>	<u>Page</u>	<u>BLM Serial No.</u>
Amended	974	211	
Erman No. 26	537	234	67149
Amended	974	213	
Erman No. 27	537	235	67150
Amended	974	215	
Erman No. 28	537	236	67151
Amended	974	217	
Erman No. 29	537	237	67152
Amended	974	219	
Erman No. 30	542	378	67153
Amended	974	221	
Erman No. 31	542	379	67154
Amended	974	223	
River No. 4	673	389	67155
River No. 5	673	390	67156
River No. 6	673	391	67157
River No. 7	673	392	67158
River No. 8	673	393	67159
River No. 9	673	394	67160
River No. 13	673	398	67161
River No. 14	673	399	67162
River No. 15	673	400	67163
River No. 16	673	401	67164
River No. 17	673	402	67165
River No. 18	673	403	67166
River No. 22	673	404	67167
River No. 23	673	405	67168
River No. 24	673	406	67169
River No. 25	673	407	67170
River No. 26	673	408	67171
River No. 27	673	409	67172

TORTILLA 1	1997	004762	344575
TORTILLA 2	1997	004763	344576

PHOENIX, ARIZONA

2003 AUG 26 P 12:31

RECEIVED
L.M. AZ STATE OFFICE

EXHIBIT A

Page 35 Of 45

**Unpatented Mining Claims and Mill Site Claims : Pinal, County, AZ
Pioneer-Mineral Creek-Cochran-Copper Butte-Riverside Mining Districts**

<u>Claim</u>	<u>Book or Docket</u>	<u>Page</u>	<u>BLM Serial No.</u>
TORTILLA 3	1997	004764	344577
TORTILLA 4	1997	004765	344578
TORTILLA 5	1997	004766	344579
TORTILLA 6	1997	004767	344580
TORTILLA 7	1997	004768	344581
TORTILLA 8	1997	004769	344582
TORTILLA 9	1997	004770	344583
TORTILLA 10	1997	004771	344584
TORTILLA 11	1997	004772	344585
TORTILLA 12	1997	004773	344586
TORTILLA 13	1997	004774	344587
TORTILLA 14	1997	004775	344588
TORTILLA 15	1997	006417	344652
TORTILLA 16	1997	006418	344653
TORTILLA 17	1997	006419	344654
TORTILLA 18	1997	006420	344655
TORTILLA 19	1997	006421	344656
TORTILLA 20	1997	006422	344657
TORTILLA 21	1997	006423	344658
TORTILLA 22	1997	006424	344659
TORTILLA 23	1997	006425	344660
TORTILLA 24	1997	006426	344661
TORTILLA 25	1997	006427	344662
TORTILLA 26	1997	006428	344663
TORTILLA 27	1997	006429	344664
TORTILLA 28	1997	006430	344665
TORTILLA 29	1997	006431	344666
TORTILLA 30	1997	006432	344667
TORTILLA 31	1997	006433	344668
TORTILLA 32	1997	006434	344669
TORTILLA 33	1997	006435	344670
TORTILLA 34	1997	006436	344671
TORTILLA 35	1997	006437	344672
TORTILLA 36	1997	006438	344673

RECEIVED
B.L.M. AZ STATE OFFICE
2003 AUG 26 P 12:31
PHOENIX, ARIZONA

34

EXHIBIT A

Unpatented Mining Claims and Mill Site Claims : Pinal, County, AZ
Pioneer-Mineral Creek-Cochran-Copper Butte-Riverside Mining Districts

<u>Claim</u>	<u>Book or Docket</u>	<u>Page</u>	<u>BLM Serial No.</u>

RUSTLER 1	1997	013769	345629
RUSTLER 2	1997	013770	345630
RUSTLER 3	1997	013771	345631
RUSTLER 4	1997	013772	345632

HACKBERRY 1	1997	010513	345188
HACKBERRY 2	1997	010514	345189
HACKBERRY 3	1997	010515	345190
HACKBERRY 4	1997	010516	345191
HACKBERRY 5	1997	010517	345192
HACKBERRY 6	1997	010518	345193
HACKBERRY 7	1997	010519	345194
HACKBERRY 8	1997	010520	345195
HACKBERRY 9	1997	010521	345196
HACKBERRY 10	1997	010522	345197
HACKBERRY 11	1997	010523	345198
HACKBERRY 12	1997	010524	345199
HACKBERRY 13	1997	010525	345200
HACKBERRY 14	1997	010526	345201
HACKBERRY 15	1997	010527	345202
HACKBERRY 16	1997	010528	345203
HACKBERRY 17	1997	010529	345204
HACKBERRY 18	1997	010530	345205
HACKBERRY 19	1997	010531	345206
HACKBERRY 20	1997	010532	345207
HACKBERRY 21	1997	010533	345208
HACKBERRY 22	1997	010534	345209
HACKBERRY 23	1997	010535	345210
HACKBERRY 24	1997	010536	345211
HACKBERRY 25	1997	010537	345212
HACKBERRY 26	1997	010538	345213
HACKBERRY 27	1997	010539	345214

RECEIVED
B.L.M. AZ STATE OFFICE
2003 AUG 26 P 12:31
PHOENIX, ARIZONA

34
(31)

EXHIBIT A

Page 37 Of 45

Unpatented Mining Claims and Mill Site Claims : Pinal, County, AZ
 Pioneer-Mineral Creek-Cochran-Copper Butte-Riverside Mining Districts

<u>Claim</u>	<u>Book or Docket</u>	<u>Page</u>	<u>BLM Serial No.</u>
HACKBERRY 28	1997	010540	345215
HACKBERRY 29	1997	010541	345216
HACKBERRY 30	1997	010542	345217
HACKBERRY 31	1997	010543	345218
HACKBERRY 32	1997	010544	345219
HACKBERRY 33	1997	010545	345220
HACKBERRY 34	1997	010546	345221
HACKBERRY 35	1997	010547	345222
HACKBERRY 36	1997	010548	345223
HACKBERRY 37	1997	010549	345224
HACKBERRY 38	1997	010550	345225
HACKBERRY 39	1997	010551	345226
HACKBERRY 40	1997	010552	345227
HACKBERRY 41	1997	010553	345228
HACKBERRY 42	1997	010554	345229
HACKBERRY 43	1997	010555	345230
HACKBERRY 44	1997	010556	345231
HACKBERRY 45	1997	008632	344757
HACKBERRY 46	1997	008633	344758
HACKBERRY 47	1997	008634	344759
HACKBERRY 48	1997	008635	344760
HACKBERRY 49	1997	008636	344761
HACKBERRY 50	1997	008637	344762
HACKBERRY 51	1997	008638	344763
HACKBERRY 52	1997	008639	344764
HACKBERRY 53	1997	008640	344765
HACKBERRY 54	1997	008641	344766
HACKBERRY 55	1997	008642	344767
HACKBERRY 56	1997	008643	344768
HACKBERRY 57	1997	008644	344769
HACKBERRY 58	1997	008645	344770
HACKBERRY 59	1997	008646	344771
HACKBERRY 60	1997	008647	344772
HACKBERRY 61	1997	008648	344773
HACKBERRY 62	1997	008649	344774

PHOENIX, ARIZONA

2003 AUG 26 P 12:31

RECEIVED
F.M. AZ STATE OFFICE

34

EXHIBIT A

Page 38 Of 45

Unpatented Mining Claims and Mill Site Claims : Pinal, County, AZ
Pioneer-Mineral Creek-Cochran-Copper Butte-Riverside Mining Districts

<u>Claim</u>	<u>Book or Docket</u>	<u>Page</u>	<u>BLM Serial No.</u>
HACKBERRY 63	1997	009613	345121
HACKBERRY 64	1997	009614	345122
HACKBERRY 65	1997	009615	345123
HACKBERRY 66	1997	009616	345124
HACKBERRY 67	1997	009617	345125
HACKBERRY 68	1997	009618	345126
HACKBERRY 69	1997	009619	345127
HACKBERRY 70	1997	009620	345128
HACKBERRY 71	1997	009621	345129
HACKBERRY 72	1997	013038	345354
HACKBERRY 73	1997	013039	345355
HACKBERRY 74	1997	013040	345356
HACKBERRY 75	1997	013041	345357
HACKBERRY 76	1997	013042	345358
HACKBERRY 77	1997	013043	345359
HACKBERRY 78	1997	013044	345360
HACKBERRY 79	1997	013045	345361
HACKBERRY 80	1997	013046	345362
HACKBERRY 81	1997	013047	345363
HACKBERRY 82	1997	013048	345364
HACKBERRY 83	1997	013049	345365
HACKBERRY 84	1997	013050	345366
HACKBERRY 85	1997	013051	345367
HACKBERRY 86	1997	013052	345368
HACKBERRY 87	1997	013053	345369
HACKBERRY 88	1997	013054	345370
HACKBERRY 89	1997	013055	345371
HACKBERRY 90	1997	013056	345372
HACKBERRY 91	1997	013057	345373
HACKBERRY 92	1997	013058	345374
HACKBERRY 93	1997	013059	345375
HACKBERRY 94	1997	013060	345376
HACKBERRY 95	1997	013061	345377
HACKBERRY 96	1997	013062	345378
HACKBERRY 97	1997	013063	345379

PHOENIX, ARIZONA

2003 AUG 26 P 12: 31

RECEIVED
B.L.M. AZ STATE OFFICE

25

EXHIBIT A

Unpatented Mining Claims and Mill Site Claims : Pinal, County, AZ
Pioneer-Mineral Creek-Cochran-Copper Butte-Riverside Mining Districts

<u>Claim</u>	<u>Book or Docket</u>	<u>Page</u>	<u>BLM Serial No.</u>
HACKBERRY 98	1997	013064	345380
HACKBERRY 99	1997	013065	345381
HACKBERRY 100	1997	013066	345382
HACKBERRY 101	1997	013067	345383
HACKBERRY 102	1997	013068	345384
HACKBERRY 103	1997	013069	345385
HACKBERRY 104	1997	013070	345386
HACKBERRY 105	1997	013071	345387
HACKBERRY 106	1997	013072	345388
HACKBERRY 107	1997	013073	345389

***** End of unpatented mining claims and beginning of mill site claims *****

AXER No. 1	1487	238-239	277550
AXER No. 2	1487	240-241	277551
AXER No. 3	1487	242-243	277552
AXER No. 4	1487	244-245	277553
AXER No. 5	1487	246-247	277554
AXER No. 6	1487	248-249	277555
AXER No. 7	1487	250-251	277556
AXER No. 8	1487	252-253	277557
AXER No. 9	1487	254-255	277558
AXER No. 10	1487	256-257	277559
AXER No. 11	1487	258-259	277560
AXER No. 12	1487	260-261	277561
AXER No. 13	1487	262-263	277562
AXER No. 14	1487	264-265	277563
AXER No. 15	1487	266-267	277564
AXER No. 16	1487	268-269	277565
AXER No. 17	1487	270-271	277566
AXER No. 18	1487	272-273	277567
AXER No. 19	1487	274-275	277568
AXER No. 20	1487	276-277	277569
AXER No. 21	1487	278-279	277570
AXER No. 22	1487	280-281	277571

PHOENIX, ARIZONA

2001 AUG 26 P 12: 31

RECEIVED
BLM, AZ STATE OFFICE

EXHIBIT A

Page 40 Of 45

Unpatented Mining Claims and Mill Site Claims : Pinal, County, AZ
 Pioneer-Mineral Creek-Cochran-Copper Butte-Riverside Mining Districts

<u>Claim</u>	<u>Book or Docket</u>	<u>Page</u>	<u>BLM Serial No.</u>
AXER No. 23	1487	282-283	277572
AXER No. 24	1487	284-285	277573
AXER No. 25	1487	286-287	277574
AXER No. 26	1487	288-289	277575
AXER No. 27	1487	290-291	277576
AXER No. 28	1487	292-293	277577
AXER No. 29	1487	294-295	277578
AXER No. 30	1487	296-297	277579
AXER No. 31	1487	298-299	277580
AXER No. 32	1487	300-301	277581
AXER No. 33	1487	302-303	277582
AXER No. 34	1487	304-305	277583
AXER No. 35	1487	306-307	277584
AXER No. 36	1487	308-309	277585
AXER No. 37	1487	310-311	277586
AXER No. 38	1487	312-313	277587
AXER No. 39	1487	314-315	277588
AXER No. 40	1487	316-317	277589
AXER No. 41	1487	318-319	277590
AXER No. 42	1487	320-321	277591
AXER No. 43	1487	322-323	277592
AXER No. 44	1487	324-325	277593
AXER No. 45	1487	326-327	277594
AXER No. 46	1487	328-329	277595
AXER No. 47	1487	330-331	277596
AXER No. 48	1487	332-333	277597
AXER No. 49	1487	334-335	277598
AXER No. 50	1487	336-337	277599
AXER No. 51	1487	338-339	277600
AXER No. 52	1487	340-341	277601
AXER No. 53	1487	342-343	277602
AXER No. 54	1487	344-345	277603
AXER No. 55	1487	346-347	277604
AXER No. 56	1487	348-349	277605
AXER No. 57	1487	350-351	277606

PHOENIX, ARIZONA

2003 AUG 26 P 12:31

RECEIVED
BLM, AZ STATE OFFICE

25

EXHIBIT A

Unpatented Mining Claims and Mill Site Claims : Pinal, County, AZ
Pioneer-Mineral Creek-Cochran-Copper Butte-Riverside Mining Districts

<u>Claim</u>	<u>Book or Docket</u>	<u>Page</u>	<u>BLM Serial No.</u>
AXER No. 58	1487	352-353	277607
AXER No. 59	1487	354-355	277608
AXER No. 60	1487	356-357	277609
AXER No. 61	1487	358-359	277610
AXER No. 62	1487	360-361	277611
AXER No. 63	1487	362-363	277612
AXER No. 64	1487	364-365	277613
AXER No. 65	1487	366-367	277614
AXER No. 66	1487	368-369	277615
AXER No. 67	1487	370-371	277616
AXER No. 68	1487	372-373	277617
AXER No. 69	1487	374-375	277618
AXER No. 70	1487	376-377	277619
AXER No. 71	1487	378-379	277620
AXER No. 72	1487	380-381	277621
AXER No. 73	1487	382-383	277622
AXER No. 74	1487	384-385	277623
AXER No. 75	1487	386-387	277624
AXER No. 76	1487	388-389	277625
AXER No. 77	1487	390-391	277626
AXER No. 78	1487	392-393	277627
AXER No. 79	1487	394-395	277628
AXER No. 80	1487	396-397	277629
AXER No. 81	1487	398-399	277630
AXER No. 82	1487	400-401	277631
AXER No. 83	1487	402-403	277632
AXER No. 84	1487	404-405	277633
AXER No. 85	1487	406-407	277634
AXER No. 86	1487	408-409	277635
AXER No. 87	1487	410-411	277636
AXER No. 88	1487	412-413	277637
AXER No. 89	1487	414-415	277638
AXER No. 90	1487	416-417	277639
AXER No. 91	1487	418-419	277640
AXER No. 92	1487	420-421	277641

PHOENIX, ARIZONA

2001 AUG 26 PM 12:31

RECEIVED
BLM AZ STATE OFFICE

2001

EXHIBIT A

Unpatented Mining Claims and Mill Site Claims : Pinal, County, AZ
 Pioneer-Mineral Creek-Cochran-Copper Butte-Riverside Mining Districts

<u>Claim</u>	<u>Book or Docket</u>	<u>Page</u>	<u>BLM Serial No.</u>
AXER No. 93	1487	422-423	277642
AXER No. 94	1487	424-425	277643
AXER No. 95	1487	426-427	277644
AXER No. 96	1487	428-429	277645
AXER No. 97	1487	430-431	277646
AXER No. 98	1487	432-433	277647
AXER No. 99	1487	434-435	277648
AXER No. 100	1487	436-437	277649
AXER No. 101	1487	438-439	277650
AXER No. 102	1487	440-441	277651
AXER No. 103	1487	442-443	277652
AXER No. 104	1487	444-445	277653
AXER No. 105	1487	446-447	277654
AXER No. 106	1487	448-449	277655
AXER No. 107	1487	450-451	277656
AXER No. 108	1487	452-453	277657
AXER No. 109	1487	454-455	277658
AXER No. 110	1487	456-457	277659
AXER No. 111	1487	458-459	277660
AXER No. 112	1487	460-461	277661
AXER No. 113	1487	462-463	277662
AXER No. 114	1487	464-465	277663
AXER No. 115	1487	466-467	277664
AXER No. 116	1487	468-469	277665
AXER No. 117	1487	470-471	277666
AXER No. 118	1487	472-473	277667
AXER No. 119	1487	474-475	277668
AXER No. 120	1487	476-477	277669
AXER No. 121	1487	478-479	277670
AXER No. 122	1487	480-481	277671
AXER No. 123	1487	482-483	277672
AXER No. 124	1487	484-485	277673
AX-A No. 1	1487	178-179	277468
AX-A No. 2	1487	180-181	277469

PHOENIX, ARIZONA

2003 AUG 26 P 12:31

RECEIVED
 M. AZ STATE OFFICE

Handwritten initials/signature

EXHIBIT A

Page 43 Of 45

Unpatented Mining Claims and Mill Site Claims : Pinal, County, AZ
 Pioneer-Mineral Creek-Cochran-Copper Butte-Riverside Mining Districts

<u>Claim</u>	<u>Book or Docket</u>	<u>Page</u>	<u>BLM Serial No.</u>
AX-A No. 3	1487	182-183	277470
AX-A No. 4	1487	184-185	277471
AX-A No. 5	1487	186-187	277472
AX-A No. 7	1487	190-191	277474
AX-A No. 31	1487	074-075	277498
AX-A No. 32	1487	076-077	277499
AX-A No. 33	1487	078-079	277500
AX-A No. 34	1487	080-081	277501
AX-A No. 36	1487	084-085	277503
AX-A No. 38	1487	088-089	277505
AX-A No. 40	1487	092-093	277507
AX-A No. 55	1487	122-123	277522
AX-A No. 56	1487	124-125	277523
AX-A No. 57	1487	126-127	277524
AX-A No. 58	1487	128-129	277525
AX-A No. 59	1487	130-131	277526
AX-A No. 60	1487	132-133	277527
AX-A No. 61	1487	134-135	277528
AX-A No. 62	1487	136-137	277529
AX-A No. 63	1487	138-139	277530
AX-A No. 64	1487	140-141	277531
AX-A No. 65	1487	142-143	277532
AX-A No. 66	1487	144-145	277533
AX-A No. 67	1487	146-147	277534
AX-A No. 68	1487	148-149	277535
AX-A No. 69	1487	150-151	277536
AX-A No. 70	1487	152-153	277537
AX-A No. 71	1487	154-155	277538
AX-A No. 73	1487	158-159	277540
AX-A No. 75	1487	162-163	277542
AX-A No. 77	1487	166-167	277544
LOT 5	2080	959-960	333067
C.E. #1	2080	961-962	333068
C.E. #2	2080	963-964	333069

PHOENIX, ARIZONA

2003 AUG 26 P 12: 31

RECEIVED
BLM AZ STATE OFFICE

34

EXHIBIT A

Page 44 Of 45

**Unpatented Mining Claims and Mill Site Claims : Pinal, County, AZ
Pioneer-Mineral Creek-Cochran-Copper Butte-Riverside Mining Districts**

<u>Claim</u>	<u>Book or Docket</u>	<u>Page</u>	<u>BLM Serial No.</u>
C.E. #3	2080	965-966	333070
C.E. #4	2080	967-968	333071
C.E. #5	2080	969-970	333072
Raycon 46	1640	316-317	299654
Raycon 48	1640	320-321	299656
Raycon 50	1640	324-325	299658
Raycon 52	1640	328-329	299660
Raycon 54	1640	332-333	299662
Raycon 56	1640	336-337	299664
Raycon 65	1640	354-355	299673
Raycon 66	1640	356-357	299674
Raycon 67	1640	358-359	299675
Raycon 68	1640	360-361	299676
Raycon 69	1640	362-363	299677
Raycon 70	1640	364-365	299678
Raycon 85	1640	394-395	299693
Raycon 86	1640	396-397	299694
Raycon 87	1640	398-399	299695
Nat No. 1	1075	399-700	138162
Nat No. 2	1075	701-702	138163
Nat No. 3	1075	703-704	138164
Nat No. 4	1075	705-706	138165
Nat No. 5		1996-003593	338178
Nat No. 6		1996-003594	338179
Nat No. 7		1196-003595	338180
Nat No. 8		1996-003596	338181
Nat No. 9		1996-003597	338182
Nat No. 10		1996-003598	338183
Nat No. 11		1996-003599	338184
Nat No. 12		1996-003600	338185
Nat No. 13		1996-003601	338186
Nat No. 14		1996-003602	338187
Nat No. 15		1996-003603	338188

PHOENIX, ARIZONA

2003 AUG 26 P 12: 31

RECEIVED
BLM, AZ STATE OFFICE

53

EXHIBIT A

Page 45 Of 45

Unpatented Mining Claims and Mill Site Claims : Pinal, County, AZ
Pioneer-Mineral Creek-Cochran-Copper Butte-Riverside Mining Districts

<u>Claim</u>	<u>Book or Docket</u>	<u>Page</u>	<u>BLM Serial No.</u>
Nat No. 16	1996-003604		338189
M. Tiger	2000-030547		353756

RECEIVED
B.L.M. AZ STATE OFFICE
2003 AUG 26 P 12: 31
PHOENIX, ARIZONA

2

United States Department of the Interior
Bureau of Land Management
 BUSINESS & SUPPORT SVCS DIV
 222 N CENTRAL AVE
 PHOENIX, AZ 85004 -2203
 Phone: (602) 417-9200

Receipt	
No:	738808

Transaction #: 768333
Date of Transaction: 08/26/2003

CUSTOMER: ASARCO
 BOX 5747
 TUCSON, AZ 85703

LINE #	QTY	DESCRIPTION	REMARKS	UNIT PRICE	TOTAL
1	1.00	LOCATABLE MINERALS / MINING CLAIMS-NOT NEW-UNADJUD, ONE AUTH NO. ONLY / MINING CLAIM MONEY RECEIVED (455) CASES: AMC253275/\$127500.00	MAINT 2004 (1275)	- n/a -	127500.00

TOTAL: \$127,500.00

PAYMENT INFORMATION			
1	AMOUNT:	\$127,500.00	POSTMARKED: N/A
	TYPE:	CHECK	RECEIVED: 08/26/2003
	CHECK NO:	72808	
	NAME:	ASARCO BOX 5747 TUCSON AZ 85703	

REMARKS

This receipt was generated by the automated BLM Collections and Billing System and is a paper representation of a portion of the official electronic record contained therein.

EXHIBIT A

Page 1 of 5

Unpatented Mining Claims : Banner Mining District : Gila, County, AZ

<u>Claim</u>	<u>Book or Docket</u>	<u>Page</u>	<u>BLM Serial No.</u>
Steamboat 1	829	934-36	314545
Steamboat 2	829	937-39	314546
Steamboat 3	829	940-42	314547
Steamboat 4	829	943-45	314548
Steamboat 5	829	946-48	314549
Steamboat 6	829	949-51	314550
Steamboat 7	829	952-54	314551
Steamboat 8	829	955-57	314552
Steamboat 9	829	958-60	314553
Steamboat 10	829	961-63	314554
Steamboat 11	829	964-66	314555
Steamboat 12	829	967-69	314556
Steamboat 13	829	970-72	314557
Steamboat 14	829	973-75	314558
Steamboat 15	829	976-78	314559
Steamboat 16	829	979-81	314560
Steamboat 17	829	982-84	314561
Steamboat 18	829	985-87	314562
Steamboat 19	829	988-90	314563
Steamboat 20	829	991-93	314564
Steamboat 21	829	994-96	314565
Steamboat 22	829	997-99	314566
Steamboat 23	829	1000-02	314567
Steamboat 24	830	1001-03	314568
Steamboat 25	830	1004-06	314569
Steamboat 26	830	1007-09	314570
Steamboat 34	830	31-33	314578
Steamboat 35	830	54-56	314579
Steamboat 36	830	37-39	314580
Steamboat 37	830	40-42	314581
Steamboat 38	830	43-45	314582
Steamboat 39	830	46-48	314583
Steamboat 40	830	49-51	314584
Steamboat 41	830	52-54	314585
Steamboat 42	830	55-57	314586
Steamboat 43	830	58-60	314587

PHOENIX, ARIZONA

2003 AUG 26 P 12: 23

RECEIVED
B.L.M. AZ STATE OFFICETR
36

EXHIBIT A

Unpatented Mining Claims : Banner Mining District : Gila, County, AZ

<u>Claim</u>	<u>Book or Docket</u>	<u>Page</u>	<u>BLM Serial No.</u>
Steamboat 44	830	61-63	314588
Steamboat 45	830	64-66	314589
Steamboat 46	830	67-69	314590
Steamboat 47	830	70-72	314591
Steamboat 48	830	73-75	314592
Steamboat 49	830	76-78	314593
Steamboat 50	830	79-81	314594
Steamboat 51	830	82-84	314595
Steamboat 52	830	85-87	314596
Steamboat 53	830	88-90	314597
Steamboat 54	830	91-93	314598
Steamboat 55	830	94-96	314599
Steamboat 56	830	97-99	314600
Steamboat 57	830	100-02	314601
Steamboat 58	830	103-05	314602
Steamboat 59	830	106-08	314603
Steamboat 60	830	109-111	314604
Steamboat 61	830	112-14	314605
Steamboat 62	830	115-17	314606
Steamboat 63	830	118-20	314607
Steamboat 64	830	121-23	314608
Steamboat 65	830	124-26	314609
Steamboat 66	830	127-29	314610
Steamboat 67	830	130-32	314611
Steamboat 68	830	133-35	314612
Steamboat 69	830	136-38	314613

Chilito No. 1	47, Mines	577	66991
Amended	225	136	
Chilito No. 2	47, Mines	580	66992
Amended	225	137	
Cobre Verde No. 8	41, Mines	464	66993
(Chilito No. 3)	42, Mines	244	
Amended	224	334	

RECEIVED
 B.L.M. AZ STATE OFFICE
 2003 AUG 26 P 12: 23
 PHOENIX, ARIZONA

TR
 29

EXHIBIT A

Unpatented Mining Claims : Banner Mining District : Gila, County, AZ

<u>Claim</u>	<u>Book or Docket</u>	<u>Page</u>	<u>BLM Serial No.</u>
Amended	225	138	
Chilito No. 4	47, Mines	578	66994
Amended	225	139	
Chilito No. 41	225	170	66995
Steamboat 27	830	10-12	314571
Steamboat 28	830	13-15	314572
Steamboat 29	830	16-18	314573
Steamboat 30	830	19-21	314574
Steamboat 31	830	22-24	314575
Steamboat 32	830	25-27	314576
Steamboat 33	830	28-30	314577

Porphyry	48	158	48401
Quartzite	48	158	48402
Black Copper	8	454	48405
Amended	48	144	
Blue Copper	8	454	48406
Amended	48	145	
Keystone	8	512	48413
Amended	48	152	
North Star	8	429	48418
Amended	48	157	
Senator	8	455	48420
Amended	48	160	
Tip Top	16	118	48428
Amended	48	166	
Chilito No. 6	47, Mines	581	66996
Amended	42, Mines		
Amended	225	140	
Chilito No. 7	47, Mines	582	66997
Amended	42, Mines		
Amended	225	141	
Chilito No. 8	47, Mines	583	66998
Amended	225	142	
Copper Glance No. 1 (Chilito 12)	41, Mines	464	66999

RECEIVED
 B.L.M. AZ STATE OFFICE
 2003 AUG 26 P 12: 23
 PHOENIX, ARIZONA

42

EXHIBIT A

Page 4 of 5

Unpatented Mining Claims : Banner Mining District : Gila, County, AZ

<u>Claim</u>	<u>Book or Docket</u>	<u>Page</u>	<u>BLM Serial No.</u>
Amended	42, Mines	246	
Amended	225	145	
Copper Glance No. 2 (Chilito 13)	41, Mines	465	67000
Amended	42, Mines	247	
Amended	225	146	
Two Bridges (Chilito 14)	47, Mines	559	67001
Amended	42, Mines	248	
Amended	225	147	
Evener (Chilito 15)	47, Mines	560	67002
Amended	42, Mines	249	
Amended	225	148	
Copper Glance No. 7 (Chilito 19)	41, Mines	466	67003
Amended	42, Mines	250	
Amended	225	149	
Chilena No. 3 (Chilito 29)	47, Mines	556	67004
Amended	42, Mines	260	
Amended	225	159	
Chilena No. 4 (Chilito 30)	47, Mines	557	67005
Amended	42, Mines	261	
Amended	225	160	
Chilena No. 5 (Chilito 32)	47, Mines	558	67006
Amended	42, Mines	262	
Amended	225	161	
Chilena No. 2 (Chilito 33)	47, Mines	555	67007
Amended	42, Mines	263	
Amended	225	162	
Chilito No. 42	238	465	67008
Ethel	41, Mines	12	67009

PHOENIX, ARIZONA

2003 AUG 26 P 12: 23

RECEIVED
B.L.M. AZ STATE OFFICE

10 TR

EXHIBIT A

Unpatented Mining Claims : Banner Mining District : Gila, County, AZ

<u>Claim</u>	<u>Book or Docket</u>	<u>Page</u>	<u>BLM Serial No.</u>
Spring	47, Mines	121	67010
Drusilla	47, Mines	93	67011
Fanny	47, Mines	94	67012

Black Eagle No. 1	49, Mines	550	67014
Black Eagle No. 2	49, Mines	550	67015
Black Eagle No. 3	49, Mines	551	67016
Black Eagle No. 4	49, Mines	551	67017
Black Eagle No. 5	49, Mines	551	67018
Black Eagle No. 6	49, Mines	552	67019
Fraction No. 6	160	511	67020
Amended	226	538	
Amended	250	456	
Chilito No. 9	47, Mines	586	67013
Amended	224	335	
Amended	225	143	

Dick No. 17	62	354	67021
Dick No. 18	62	355	67022
Dick No. 19	62	356	67023
Dick No. 20	62	357	67024

RECEIVED
B.L.M. AZ STATE OFFICE
2003 AUG 26 P 12: 23
PHOENIX, ARIZONA

15

**United States Department of the Interior
Bureau of Land Management**

BUSINESS & SUPPORT SVCS DIV
222 N CENTRAL AVE
PHOENIX, AZ 85004 -2203
Phone: (602) 417-9200

Receipt

No: 738819

Transaction #: 768345	
Date of Transaction: 08/26/2003	
CUSTOMER:	ASARCO BOX 5747 TUCSON,AZ 85703

LINE #	QTY	DESCRIPTION	REMARKS	UNIT PRICE	TOTAL
1	1.00	LOCATABLE MINERALS / MINING CLAIMS-NOT NEW-UNADJUD,ONE AUTH NO. ONLY / MINING CLAIM MONEY RECEIVED (455) CASES: AMC314545/\$11100.00	MAINT 2004 (111)	- n/a -	11100.00
TOTAL:					\$11,100.00

PAYMENT INFORMATION																	
1	<table border="1"> <tr> <td>AMOUNT:</td> <td>\$11,100.00</td> <td>POSTMARKED:</td> <td>N/A</td> </tr> <tr> <td>TYPE:</td> <td>CHECK</td> <td>RECEIVED:</td> <td>08/26/2003</td> </tr> <tr> <td>CHECK NO:</td> <td>72809</td> <td></td> <td></td> </tr> <tr> <td>NAME:</td> <td colspan="3">ASARCO BOX 5747 TUCSON AZ 85703</td> </tr> </table>	AMOUNT:	\$11,100.00	POSTMARKED:	N/A	TYPE:	CHECK	RECEIVED:	08/26/2003	CHECK NO:	72809			NAME:	ASARCO BOX 5747 TUCSON AZ 85703		
AMOUNT:	\$11,100.00	POSTMARKED:	N/A														
TYPE:	CHECK	RECEIVED:	08/26/2003														
CHECK NO:	72809																
NAME:	ASARCO BOX 5747 TUCSON AZ 85703																

REMARKS

This receipt was generated by the automated BLM Collections and Billing System and is a paper representation of a portion of the official electronic record contained therein.

LEAD FILE NUMBERS AMC 140737, 340495, 341652, 334772, 318041,
326456, 68348, 324842, 326592, 331727, 329094, 330967, 331727,
329146, 324842, 329064, 340904, 66892, 101235, 267894, 289500,
290501, 283327, 293492, 294346, 296318, 298849, 329037, 321860,
324229, 326786, 333390, 326065

AMC NUMBER (S)	AMOUNT
✓ 141234 - 141244	1100
✓ 340497 -	100
✓ 340499	100
✓ 340501	100
✓ 340503	100
✓ 340505	100
✓ 340507	100
✓ 340509	100
✓ 340511	100
✓ 340513	100
✓ 340515	100
✓ 341652 - 341681	3,000
✓ 334772 - 334827	5,600
✓ 141225 - 141227	300
✓ 318058 - 318076	1,900
✓ 326456 - 326457	200
✓ 340539 - 340554	1,600
✓ 340558 - 340570	1,300
✓ 68348 - 68354	700
✓ 141201 - 141224	2,400
TOTAL:	\$ 19,100

AMC NUMBER (S)	AMOUNT
✓ 141228 - 141231	400
✓ 140781 - 140872	9,200
✓ 318041 - 318057	1,700
✓ 324842 - 324865	2,400
✓ 326466 - 326475	1,000
✓ 326477 - 326491	1,500
✓ 326592	100
✓ 329094 - 329145	5,200
✓ 330967 - 331038	7,200
✓ 331727 - 331753	2,700
✓ 329146 - 329155	1,000
✓ 324866 - 324937	7,200
✓ 329064 - 329093	3,000
✓ 141232 - 141233	200
✓ 340904 - 340905	200
✓ 340908	100
✓ 340910	100
✓ 340912	100
✓ 340914	100
✓ 340916	100
TOTAL:	\$ 43,500

LEAD FILE NUMBERS

AMC NUMBER (S)	AMOUNT
✓340918	100
✓340920	100
✓340922	100
✓67596	100
✓101235 - 101288 / ^{10/290} _{10/296}	6,100
✓267894	100
✓67829 - 67842	1,400
✓67844 - 67861	1,800
✓67866 - 67867	200
✓67869	100
✓67871	100
✓289517 - 289522	600
✓309596	100
✓67597	100
✓67600 - 67619	2,000
✓67623 - 67631	900
✓67633	100
✓290504 - 290505	200
✓67634	100
✓67738 - 67751	1,400
TOTAL:	\$ 15,700

AMC NUMBER (S)	AMOUNT
✓67877 - 67887	1,100
✓289512 - 289516	500
✓67755 - 67776	2,200
✓67637 - 67642	600
✓67778 - 67779	200
✓67893 - 67903	1,100
✓290501 - 290502	200
✓283327 - 283346	2,000
✓289500 - 289508	900
✓293492 - 293498	700
✓294346 - 294350	500
✓296318 - 296325	800
✓298849 - 298860	1,200
✓329037 - 329063	2,700
✓290503	100
✓321860 - 321949	9,000
✓324229 - 324237	900
✓326843 - 326921	7,900
✓333390 - 333421	3,200
✓67657 - 67737	8,100
TOTAL:	\$ 43,900

LEAD FILE NUMBERS

AMC NUMBER (S)	AMOUNT
✓67654 - 67656	300
✓67780 - 67811	3,200
✓289509 - 289511	300
✓67819 - 67828	1,000
✓67544 - 67551	800
✓67553 - 67562	1,000
✓292727 - 292744	1,800
✓292759 - 292778	2,000
✓292791 - 292804	1,400
✓292809 - 292812	400
✓292820	100
✓292822	100
✓292824	100
✓292826	100
✓292828 - 292848	2,100
✓292850 - 292853	400
✓292856	100
✓294150 - 294155	600
✓294157	100
✓294159	100
TOTAL:	\$10,000

AMC NUMBER (S)	AMOUNT
✓294161	100
✓294167 - 294198	3,200
✓298861 - 298862	200
✓298867 - 298868	200
✓298870	100
✓298876 - 298899	2,400
✓298929 - 298936	800
✓305755 - 305764	1,000
✓324367 - 324371	500
✓340956 - 341026	7,100
✓344116 - 344122	700
326065 - 326112	24,800
326113 - 326210	10,000
326213 - 326282	7,000
Sheet 1	62,600
Sheet 2	59,600
Sheet 3	54,100
	<u>176,300</u>
TOTAL:	\$38,100

54,100

July 23, 2003

CERTIFIED MAIL - Return Receipt Requested

Bureau of Land Management
Arizona State Office
222 N. Central Avenue
Phoenix, AZ 85004-2203

RECEIVED
BUREAU OF
LAND MANAGEMENT
2003 JUL 24 A 10:13
ARIZONA
STATE OFFICE
PHOENIX, ARIZONA

RE: NOTICE OF PAYMENT OF ANNUAL CLAIM MAINTENANCE FEES

This will serve as notice that Phelps Dodge Mining Company, a division of Phelps Dodge Corporation, whose address for the purposes of this filing is 4521 U.S. Highway 191, Morenci, AZ 85540-9795, intends to hold the mining claims and/or mill sites described on Exhibit A attached hereto for the assessment year ending at 12 o'clock, noon, September 1, 2004 by payment of the annual assessment fee of \$100 per claim or site. Payment of such amount is made herewith for such assessment year for each of the claims and sites, the name and BLM serial number of which, and the book and page or index of recording of the location notice in the official records of Graham County, AZ, of which, is set forth on Exhibit A attached hereto and by this reference incorporated herein.

Please return all originals with date-time stamp and with receipt for payment to my attention at the above address.

PHELPS DODGE MINING COMPANY,
a division of Phelps Dodge Corporation

G.L. Jones

Gary L. Jones
(928) 865-6208
gjones@phelpsdodge.com

Encl: Check # 159328 (Safford_PDMC)

STATE OF ARIZONA)
) ss.
County of Greenlee)

This instrument was acknowledged before me this 23rd day of July, 2003, by Gary L. Jones, Land & Water Administrator, Morenci Branch of Phelps Dodge Mining Company, a division of Phelps Dodge Corporation, a New York corporation, for and on behalf of the corporation.

My Commission Expires:

March 16, 2005

Linda M. Stacy
Notary Public

ES. 8/13/03
ENTERED INTO COMPUTER



Notary Public State of Arizona
Greenlee County
Linda M. Stacy
Expires March 16, 2005

23

EXHIBIT A

Graham County, Arizona

Type	Group	Name	AMC Number	T	R	S	Book	Page
Lode	Number:	1,545						
	DP Badger							
		Badger #1	141234	5S	26E		344	113
		Badger #2	141235	5S	26E		344	114
		Badger #3	141236	5S	26E		344	117
		Badger #4	141237	5S	26E		344	119
		Badger #5	141238	5S	26E		344	121
		Badger #6	141239	5S	26E	29	344	123
		Badger #7	141240	5S	26E	29	344	125
		Badger #8	141241	5S	26E	29	344	127
		Badger #9	141242	5S	26E	29	344	129
		Badger #10	141243	5S	26E	29	344	131
		Badger #11	141244	5S	26E	29	344	133
	DP Ben Hur							
		BH 3	340497	5S	26E	26	510	81
		BH 5	340499	5S	26E	26	510	85
		BH 7	340501	5S	26E	26	510	89
		BH 9	340503	5S	26E	25	510	93
		BH 11	340505	5S	26E	25	510	97
		BH 13	340507	5S	26E	25	510	101
		BH 15	340509	5S	26E	25	510	105
		BH 17	340511	5S	26E	25	510	109
		BH 19	340513	5S	26E	25	510	113
		BH 21	340515	5S	26E	24	510	117
		BH 4B	341652	5S	26E	26	514	787
		BH 6B	341653	5S	26E	26	514	789
		BH 8B	341654	5S	26E	26	514	791
		BH 10B	341655	5S	26E	25	514	793
		BH 12B	341656	5S	26E	25	514	795
		BH 14B	341657	5S	26E	25	514	797
		BH 16B	341658	5S	26E	25	514	799
		BH 18B	341659	5S	26E	25	514	801
		BH 20B	341660	5S	26E	25	514	803
		BH 22B	341661	5S	26E	24	514	805
		BH 25B	341662	5S	26E	25	514	807
		BH 26B	341663	5S	26E	25	514	809
		BH 27B	341664	5S	26E	25	514	811
		BH 28B	341665	5S	26E	25	514	813

Wednesday, July 09, 2003

Page 1 of 45

RECEIVED
 BUREAU OF
 LAND MANAGEMENT
 ARIZONA
 STATE OFFICE
 PHOENIX, ARIZONA
 2003 JUL 24 A 10:13

Type	Group	Name	AMC Number	T	R	S	Book	Page
		BH 29B	341666	5S	26E	25	514	315
		BH 30B	341667	5S	26E	25	514	317
		BH 31B	341668	5S	26E	25	514	319
		BH 32B	341669	5S	26E	25	514	321
		BH 33B	341670	5S	26E	25	514	323
		BH 34B	341671	5S	26E	25	514	325
		BH 35B	341672	5S	26E	25	514	327
		BH 36B	341673	5S	26E	25	514	329
		BH 37B	341674	5S	26E	25	514	331
		BH 38B	341675	5S	26E	25	514	333
		BH 39B	341676	5S	26E	25	514	335
		BH 40B	341677	5S	26E	25	514	337
		BH 41B	341678	5S	26E	25	514	339
		BH 42B	341679	5S	26E	25	514	341
		BH 43B	341680	5S	26E	24	514	343
		BH 44B	341681	5S	26E	24	514	345
	DP Chesley Wash							
		CHE 1	334772	5S	25E	23	492	843
		CHE 2	334773	5S	25E	23	492	845
		CHE 3	334774	5S	25E	23	492	847
		CHE 4	334775	5S	25E	23	492	849
		CHE 5	334776	5S	25E	23	492	851
		CHE 6	334777	5S	25E	23	492	853
		CHE 7	334778	5S	25E	23	492	855
		CHE 8	334779	5S	25E	23	492	857
		CHE 9	334780	5S	25E	23	492	859
		CHE 10	334781	5S	25E	23	492	861
		CHE 11	334782	5S	25E	26	492	863
		CHE 12	334783	5S	25E	26	492	865
		CHE 13	334784	5S	25E	26	492	867
		CHE 14	334785	5S	25E	26	492	869
		CHE 15	334786	5S	25E	26	492	871
		CHE 16	334787	5S	25E	26	492	873
		CHE 17	334788	5S	25E	26	492	875
		CHE 18	334789	5S	25E	26	492	877
		CHE 19	334790	5S	25E	26	492	879
		CHE 20	334791	5S	25E	26	492	881
		CHE 21	334792	5S	25E	26	492	883
		CHE 22	334793	5S	25E	26	492	885
		CHE 23	334794	5S	25E	26	492	887
		CHE 24	334795	5S	25E	26	492	889

PHOENIX, ARIZONA
 STATE OFFICE
 STATE OF ARIZONA
 BUREAU OF LAND MANAGEMENT

40

Type	Group	Name	AMC Number	T	R	S	Book	Page
		CHE 25	334796	5S	25E	26	492	891
		CHE 26	334797	5S	25E	26	492	893
		CHE 27	334798	5S	25E	26	492	895
		CHE 28	334799	5S	25E	26	492	897
		CHE 29	334800	5S	25E	23	492	899
		CHE 30	334801	5S	25E	23	492	901
		CHE 31	334802	5S	25E	23	492	903
		CHE 32	334803	5S	25E	23	492	905
		CHE 33	334804	5S	25E	23	492	907
		CHE 34	334805	5S	25E	23	492	909
		CHE 35	334806	5S	25E	23	492	911
		CHE 36	334807	5S	25E	23	492	913
		CHE 37	334808	5S	25E	23	492	915
		CHE 38	334809	5S	25E	23	492	917
		CHE 39	334810	5S	25E	26	492	919
		CHE 40	334811	5S	25E	26	492	921
		CHE 41	334812	5S	25E	26	492	923
		CHE 42	334813	5S	25E	26	492	925
		CHE 43	334814	5S	25E	26	492	927
		CHE 44	334815	5S	25E	26	492	929
		CHE 45	334816	5S	25E	26	492	931
		CHE 46	334817	5S	25E	26	492	933
		CHE 47	334818	5S	25E	26	492	935
		CHE 48	334819	5S	25E	26	492	937
		CHE 49	334820	5S	25E	26	492	939
		CHE 50	334821	5S	25E	26	492	941
		CHE 51	334822	5S	25E	26	492	943
		CHE 52	334823	5S	25E	26	492	945
		CHE 53	334824	5S	25E	26	492	947
		CHE 54	334825	5S	25E	26	492	949
		CHE 55	334826	5S	25E	26	492	951
		CHE 56	334827	5S	25E	26	492	953
	DP Chino	Chino #2	141225	5S	26E	29	344	95
		Chino #3	141226	5S	26E	29	344	97
		Chino #4	141227	5S	26E	29	344	99
	DP Cliff	Cliff 5R	318058	5S	26E	22	442	322
		Cliff 7R Amended	318059	5S	26E	22	460	527
		Cliff 9R	318060	5S	26E	26	442	326
		Cliff 10R	318061	5S	26E	26	442	328

BUREAU OF
 LAND MANAGEMENT
 PHOENIX, ARIZONA
 ARIZONA
 STATES OF THE
 ARIZONA

Type	Group	Name	AMC Number	T	R	S	Book	Page
		Cliff 11R	318062	5S	26E	26	442	330
		Cliff 12R	318063	5S	26E	26	442	332
		Cliff 13R	318064	5S	26E	26	442	334
		Cliff 14R	318065	5S	26E	26	442	336
		Cliff 15R	318066	5S	26E	26	442	338
		Cliff 16R	318067	5S	26E	26	442	340
		Cliff 17R Amended	318068	5S	26E	26	442	329
		Cliff 18R Amended	318069	5S	26E	26	442	331
		Cliff 19R Amended	318070	5S	26E	26	460	333
		Cliff 21R Amended	318071	5S	26E	26	460	337
		Cliff 33R	318072	5S	26E	26	442	350
		Cliff 34R	318073	5S	26E	26	442	352
		Cliff 35R	318074	5S	26E	26	442	354
		Cliff 36R	318075	5S	26E	26	442	356
		Cliff 37R	318076	5S	26E	26	442	358
		Cliff 20R Amended	326456	5S	26E	26	460	535
		Cliff 22R Amended	326457	5S	26E	26	460	539
		Cliff 1R	340539	5S	26E	22	510	1
		Cliff 2R	340540	5S	26E	22	510	3
		Cliff 3R	340541	5S	26E	22	510	5
		Cliff 4R	340542	5S	26E	22	510	7
		Cliff 6R	340543	5S	26E	22	510	9
		Cliff 8R	340544	5S	26E	22	510	11
		Cliff 23R	340545	5S	26E	26	510	13
		Cliff 24R	340546	5S	26E	26	510	15
		Cliff 25R	340547	5S	26E	23	510	17
		Cliff 26R	340548	5S	26E	23	510	19
		Cliff 27R	340549	5S	26E	23	510	21
		Cliff 28R	340550	5S	26E	23	510	23
		Cliff 29R	340551	5S	26E	23	510	25
		Cliff 30R	340552	5S	26E	23	510	27
		Cliff 31R	340553	5S	26E	23	510	29
		Cliff 32R	340554	5S	26E	23	510	31
		Cliff 41R Amended	340558	5S	26E	23	532	749
		Cliff 42R Amended	340559	5S	26E	23	532	751
		Cliff 43R Amended	340560	5S	26E	23	532	753
		Cliff 44R Amended	340561	5S	26E	23	532	755
		Cliff 45	340562	5S	26E	23	510	47
		Cliff 46	340563	5S	26E	23	510	49
		Cliff 59	340564	5S	26E	23	510	51
		Cliff 60	340565	5S	26E	23	510	53

RECEIVED
 BUREAU OF
 LAND MANAGEMENT
 STATE OFFICE
 PHOENIX, ARIZONA

41

Type	Group	Name	AMC Number	T	R	S	Book	Page
		Cliff 61	340566	5S	26E	23	510	55
		Cliff 62	340567	5S	26E	23	510	57
		Cliff 63	340568	5S	26E	23	510	59
		Cliff 64	340569	5S	26E	14	510	61
		Cliff 65	340570	5S	26E	14	510	63
	DP Copper Chief	Copper Chief No. 1	68348	6S	26E	1	36	45
		Copper Chief No. 2	68349	6S	26E	1	36	46
		Copper Chief No. 3	68350	6S	26E	1	36	147
		Copper Chief No. 4	68351	6S	26E	1	36	148
		Copper Chief No. 5	68352	6S	26E	1	38	92
		Copper Chief No. 6	68353	6S	26E	1	38	93
		El Rico No. 3	68354	6S	26E	1	38	394
	DP Easter	Easter #10	141201	5S	26E	29	344	47
		Easter #11	141202	5S	26E	29	344	49
		Easter #12	141203	5S	26E	29	344	51
		Easter #13	141204	5S	26E	29	344	53
		Easter #14	141205	5S	26E	29	344	55
		Easter #15	141206	5S	26E	29	344	57
		Easter #16	141207	5S	26E	29	344	59
		Easter #17	141208	5S	26E	29	344	61
		Easter #18	141209	5S	26E	29	344	63
		Easter #19	141210	5S	26E	29	344	65
		Easter #20	141211	5S	26E	29	344	67
		Easter #21	141212	5S	26E	29	344	69
		Easter #22	141213	5S	26E	29	344	71
		Easter #23	141214	5S	26E	29	344	73
		Easter #47	141215	5S	26E	29	344	75
		Easter #48	141216	5S	26E	29	344	77
		Easter #49	141217	5S	26E	29	344	79
		Easter #50	141218	5S	26E	29	344	81
		Easter #51	141219	5S	26E	29	344	83
		Easter #56	141220	5S	26E	29	344	85
		Easter #57	141221	5S	26E	29	344	87
		Easter #58	141222	5S	26E	28	344	89
		Easter #60	141223	5S	26E	28	344	91
		Easter #61	141224	5S	26E	28	344	93
	DP Foothill	Foothill #38	141228	5S	26E	29	344	101
		Foothill #39	141229	5S	26E	29	344	103

RECEIVED
 BUREAU OF
 LAND MANAGEMENT
 ARIZONA
 STATE OFFICE
 PHOENIX, ARIZONA
 2003 JUL 24 A 10:15

Type	Group	Name	AMC Number	T	R	S	Book	Page
		Foothill #40	141230	5S	26E	29	344	105
		Foothill #41	141231	5S	26E	29	344	107
	DP Joy	Joy 1	140781	6S	26E	5	343	207
		Joy 2	140782	6S	26E	5	343	209
		Joy 3	140783	6S	26E	4	343	211
		Joy 4	140784	6S	26E	4	348	213
		Joy 5	140785	6S	26E	4	343	215
		Joy 6	140786	6S	26E	4	343	217
		Joy 7	140787	6S	26E	4	343	219
		Joy 8	140788	6S	26E	4	343	221
		Joy 9	140789	6S	26E	4	343	223
		Joy 10 Amended	140790	6S	26E	4	343	225
		Joy 11 Amended	140791	6S	26E	5	343	227
		Joy 12 Amended	140792	6S	26E	5	343	229
		Joy 13 Amended	140793	6S	26E	5	343	231
		Joy 14 Amended	140794	6S	26E	5	343	233
		Joy 15 Amended	140795	6S	26E	5	343	235
		Joy 16	140796	5S	26E	33	343	237
		Joy 17	140797	5S	26E	33	343	239
		Joy 18	140798	5S	26E	33	343	241
		Joy 19	140799	5S	26E	33	343	243
		Joy 20	140800	5S	26E	33	343	245
		Joy 21	140801	5S	26E	33	343	247
		Joy 22	140802	5S	26E	33	343	249
		Joy 23	140803	5S	26E	33	343	251
		Joy 24	140804	5S	26E	33	343	253
		Joy 25	140805	6S	26E	4	343	255
		Joy 26	140806	6S	26E	4	343	257
		Joy 27	140807	6S	26E	4	343	259
		Joy 28	140808	6S	26E	4	343	261
		Joy 29	140809	6S	26E	4	343	263
		Joy 30	140810	6S	26E	4	343	265
		Joy 31	140811	6S	26E	4	343	267
		Joy 32	140812	6S	26E	4	343	269
		Joy 33	140813	6S	26E	4	343	271
		Joy 34	140814	6S	26E	4	343	273
		Joy 35	140815	6S	26E	4	343	275
		Joy 36	140816	6S	26E	4	343	277
		Joy 37 Amended	140817	6S	26E	4	343	279
		Joy 38	140818	6S	26E	4	343	281

RECEIVED
 BUREAU OF
 LAND MANAGEMENT
 ARIZONA
 STATE OFFICE
 PHOENIX, ARIZONA
 2003 JUL 29 2:13 PM
 FAX: 602-297-5211

40

Type	Group	Name	AMC Number	T	R	S	Book	Page
		Joy 39 Amended	140819	6S	26E	4	343	283
		Joy 40 Amended	140820	6S	26E	4	343	285
		Joy 41	140821	5S	26E	33	343	287
		Joy 42	140822	5S	26E	33	343	289
		Joy 43	140823	5S	26E	33	343	291
		Joy 44	140824	5S	26E	33	343	293
		Joy 45	140825	5S	26E	33	343	295
		Joy 46	140826	6S	26E	3	343	297
		Joy 47	140827	6S	26E	3	343	299
		Joy 48	140828	6S	26E	3	343	301
		Joy 49	140829	6S	26E	3	343	303
		Joy 50	140830	6S	26E	3	343	305
		Joy 51	140831	6S	26E	3	343	307
		Joy 52	140832	6S	26E	3	343	309
		Joy 53	140833	6S	26E	3	343	311
		Joy 54	140834	5S	26E	34	343	313
		Joy 55	140835	5S	26E	34	343	315
		Joy 56	140836	5S	26E	34	343	317
		Joy 57A	140837	6S	26E	3	478	265
		Joy 58	140838	6S	26E	3	343	321
		Joy 59A	140839	6S	26E	3	481	933
		Joy 60	140840	6S	26E	3	343	325
		Joy 61	140841	6S	26E	3	343	327
		Joy 62	140842	6S	26E	3	343	329
		Joy 63	140843	6S	26E	3	343	331
		Joy 64	140844	6S	26E	3	343	333
		Joy 65	140845	6S	26E	3	343	335
		Joy 66	140846	6S	26E	3	343	337
		Joy 67	140847	6S	26E	3	343	339
		Joy 68	140848	6S	26E	3	343	341
		Joy 69	140849	6S	26E	3	343	343
		Joy 70	140850	6S	26E	3	343	345
		Joy 71	140851	6S	26E	3	343	347
		Joy 72 Amended	140852	6S	26E	3	471	639
		Joy 73 Amended	140853	6S	26E	10	471	641
		Joy 74 Amended	140854	6S	26E	3	471	643
		Joy 75	140855	6S	26E	34	343	355
		Joy 76A	140856	6S	26E	3	481	881
		Joy 77A	140857	6S	26E	3	481	883
		Joy 78A	140858	6S	26E	3	481	885
		Joy 79 Amended	140859	6S	26E	9	343	363

RECEIVED
 BUREAU OF
 LAND MANAGEMENT
 PHOENIX, ARIZONA
 JUL 29 2003
 STATE OFFICE
 ARIZONA

41

Type	Group	Name	AMC Number	T	R	S	Book	Page
		Joy 80 Amended	140860	6S	26E	10	471	645
		Joy 81 Amended	140861	6S	26E	9	343	367
		Joy 82 Amended	140862	6S	26E	9	471	647
		Joy 83 Amended	140863	6S	26E	9	343	371
		Joy 84 Amended	140864	6S	26E	9	343	373
		Joy 85 Amended	140865	6S	26E	9	343	375
		Joy 86 Amended	140866	6S	26E	8	343	377
		Joy 87 Amended	140867	6S	26E	8	343	379
		Joy 88 Amended	140868	6S	26E	8	343	381
		Joy 89 Amended	140869	6S	26E	8	343	383
		Joy 90 Amended	140870	6S	26E	8	343	385
		Joy 91 Amended	140871	6S	26E	8	343	387
		Joy 92 Amended	140872	6S	26E	8	343	389
		Joy 93	318041	6S	26E	5	442	288
		Joy 94	318042	6S	26E	5	442	290
		Joy 95	318043	6S	26E	5	442	292
		Joy 96	318044	6S	26E	5	442	294
		Joy 97	318045	6S	26E	5	442	296
		Joy 98	318046	6S	26E	5	442	298
		Joy 99	318047	6S	26E	5	442	300
		Joy 100	318048	6S	26E	5	442	302
		Joy 101	318049	6S	26E	5	442	304
		Joy 102	318050	6S	26E	5	442	306
		Joy 103	318051	6S	26E	5	442	308
		Joy 104	318052	6S	26E	5	442	310
		Joy 105	318053	6S	26E	5	442	312
		Joy 106	318054	6S	26E	4	442	314
		Joy 107	318055	6S	26E	4	442	316
		Joy 108	318056	6S	26E	4	442	318
		Joy 109	318057	6S	26E	4	442	320
		Joy 110	324842	6S	26E	8	454	4
		Joy 111	324843	6S	26E	8	454	6
		Joy 112	324844	6S	26E	8	454	8
		Joy 113	324845	6S	26E	8	454	10
		Joy 114	324846	6S	26E	8	454	12
		Joy 115	324847	6S	26E	8	454	14
		Joy 116	324848	6S	26E	8	454	16
		Joy 117	324849	6S	26E	8	454	18
		Joy 118	324850	6S	26E	8	454	20
		Joy 119	324851	6S	26E	8	454	22
		Joy 120	324852	6S	26E	8	454	24

RECEIVED
 BUREAU OF
 LAND MANAGEMENT
 PHOENIX, ARIZONA
 STATE OFFICE
 JUL 29 2003
 A 10:57A

Type	Group	Name	AMC Number	T	R	S	Book	Page
		Joy 121	324853	6S	26E	8	454	26
		Joy 122	324854	6S	26E	8	454	28
		Joy 123	324855	6S	26E	8	454	30
		Joy 124	324856	6S	26E	8	454	32
		Joy 125	324857	6S	26E	9	454	4
		Joy 126	324858	6S	26E	9	454	6
		Joy 127	324859	6S	26E	9	454	8
		Joy 128	324860	6S	26E	9	454	10
		Joy 129	324861	6S	26E	9	454	12
		Joy 130	324862	6S	26E	9	454	14
		Joy 131	324863	6S	26E	9	454	16
		Joy 132	324864	6S	26E	9	454	18
		Joy 133	324865	6S	26E	9	454	20
		Joy 134	326466	6S	26E	8	460	50
		Joy 135	326467	6S	26E	8	460	459
		Joy 136	326468	6S	26E	8	460	461
		Joy 137	326469	6S	26E	8	460	463
		Joy 138	326470	6S	26E	8	460	465
		Joy 139	326471	6S	26E	8	460	467
		Joy 140	326472	6S	26E	17	460	469
		Joy 141	326473	6S	26E	17	460	471
		Joy 142	326474	6S	26E	9	460	473
		Joy 143	326475	6S	26E	9	460	475
		Joy 145	326477	6S	26E	9	460	477
		Joy 146	326478	6S	26E	9	460	481
		Joy 147	326479	6S	26E	9	460	483
		Joy 148	326480	6S	26E	9	460	485
		Joy 149	326481	6S	26E	9	460	487
		Joy 150 Amended	326482	6S	26E	9	471	489
		Joy 151 Amended	326483	6S	26E	9	471	649
		Joy 152 Amended	326484	6S	26E	9	471	651
		Joy 153 Amended	326485	6S	26E	9	471	653
		Joy 154 Amended	326486	6S	26E	9	471	655
		Joy 155 Amended	326487	6S	26E	9	471	657
		Joy 156 Amended	326488	6S	26E	9	471	659
		Joy 157 Amended	326489	6S	26E	9	471	661
		Joy 158 Amended	326490	6S	26E	9	471	663
		Joy 159 Amended	326491	6S	26E	9	471	665
		Joy 144	326592	6S	26E	9	461	667
		Joy 160	329094	6S	26E	10	471	126
		Joy 161	329095	6S	26E	10	471	535
				6S	26E	10	471	537

RECEIVED
 BUREAU OF
 LAND MANAGEMENT
 STATE OF ARIZONA
 PHOENIX, ARIZONA
 2003 JUL 24 AM 10:13

41

Type	Group	Name	AMC Number	T	R	S	Book	Page
		Joy 162	329096	6S	26E	10	471	539
		Joy 163	329097	6S	26E	10	471	541
		Joy 164	329098	6S	26E	10	471	543
		Joy 165	329099	6S	26E	10	471	545
		Joy 166	329100	6S	26E	10	471	547
		Joy 167	329101	6S	26E	10	471	549
		Joy 168	329102	6S	26E	10	471	551
		Joy 169	329103	6S	26E	10	471	553
		Joy 170	329104	6S	26E	10	471	555
		Joy 171	329105	6S	26E	10	471	557
		Joy 172	329106	6S	26E	10	471	559
		Joy 173	329107	6S	26E	10	471	561
		Joy 174	329108	6S	26E	10	471	563
		Joy 175	329109	6S	26E	10	471	565
		Joy 176	329110	6S	26E	10	471	567
		Joy 177	329111	6S	26E	10	471	569
		Joy 178	329112	6S	26E	10	471	571
		Joy 179	329113	6S	26E	10	471	573
		Joy 180	329114	6S	26E	10	471	575
		Joy 181	329115	6S	26E	10	471	577
		Joy 182	329116	6S	26E	10	471	579
		Joy 183	329117	6S	26E	10	471	581
		Joy 184	329118	6S	26E	10	471	583
		Joy 185	329119	6S	26E	10	471	585
		Joy 186	329120	6S	26E	10	471	587
		Joy 187	329121	6S	26E	10	471	589
		Joy 188	329122	6S	26E	10	471	591
		Joy 189	329123	6S	26E	10	471	593
		Joy 190	329124	6S	26E	11	471	595
		Joy 191	329125	6S	26E	11	471	597
		Joy 192	329126	6S	26E	11	471	599
		Joy 193	329127	6S	26E	11	471	601
		Joy 194	329128	6S	26E	11	471	603
		Joy 195	329129	6S	26E	11	471	605
		Joy 196	329130	6S	26E	11	471	607
		Joy 197	329131	6S	26E	11	471	609
		Joy 198	329132	6S	26E	3	471	611
		Joy 199	329133	6S	26E	3	471	613
		Joy 200	329134	6S	26E	3	471	615
		Joy 201	329135	6S	26E	3	471	617
		Joy 202	329136	6S	26E	3	471	619

RECEIVED
 BUREAU OF
 LAND MANAGEMENT
 2003 JUL 29 10:53 AM
 ARIZONA
 STATE OFFICE
 PHOENIX, ARIZONA

41

Type	Group	Name	AMC Number	T	R	S	Book	Page
		Joy 203A	329137	6S	26E	3	481	907
		Joy 204	329138	6S	26E	3	471	623
		Joy 205A	329139	6S	26E	3	481	909
		Joy 206A	329140	6S	26E	2	481	911
		Joy 207A	329141	6S	26E	2	481	913
		Joy 208A	329142	6S	26E	2	481	915
		Joy 209A	329143	6S	26E	2	481	917
		Joy 210A	329144	6S	26E	2	481	919
		Joy 212A	329145	6S	26E	2	481	923
		Joy 211	330967	6S	26E	2	481	921
		Joy 213	330968	6S	26E	2	481	925
		Joy 214	330969	6S	26E	2	478	215
		Joy 215	330970	6S	26E	2	478	217
		Joy 216	330971	6S	26E	2	478	219
		Joy 217	330972	6S	26E	2	478	221
		Joy 218	330973	6S	26E	2	478	223
		Joy 219	330974	6S	26E	2	481	927
		Joy 220	330975	6S	26E	2	481	929
		Joy 221	330976	6S	26E	2	481	931
		Joy 222	330977	6S	26E	1	478	231
		Joy 223	330978	6S	26E	1	478	233
		Joy 224	330979	5S	26E	34	481	889
		Joy 225	330980	5S	26E	34	478	77
		Joy 226	330981	5S	26E	34	481	891
		Joy 227	330982	5S	26E	34	481	893
		Joy 228	330983	5S	26E	34	478	83
		Joy 229	330984	6S	26E	2	478	85
		Joy 230	330985	6S	26E	2	478	87
		Joy 231	330986	6S	26E	2	481	895
		Joy 232	330987	6S	26E	2	478	91
		Joy 233	330988	6S	26E	2	478	93
		Joy 234	330989	6S	26E	2	478	95
		Joy 235	330990	6S	26E	2	478	97
		Joy 236	330991	6S	26E	2	478	99
		Joy 237	330992	6S	26E	2	481	897
		Joy 238	330993	6S	26E	2	478	103
		Joy 239	330994	6S	26E	2	481	899
		Joy 240	330995	6S	26E	2	478	107
		Joy 241	330996	5S	26E	34	481	901
		Joy 242	330997	5S	26E	34	478	111
		Joy 243	330998	5S	26E	34	481	903

RECEIVED
 BUREAU OF
 LAND MANAGEMENT
 2003 JUL 24 A 10:15
 STATE OFFICE
 PHOENIX, ARIZONA

41

Type	Group	Name	AMC Number	T	R	S	Book	Page
		Joy 244	330999	5S	26E	34	478	115
		Joy 245	331000	5S	26E	34	481	905
		Joy 246	331001	5S	26E	34	478	19
		Joy 247	331002	5S	26E	34	478	21
		Joy 248	331003	5S	26E	34	478	23
		Joy 249	331004	5S	26E	34	478	24
		Joy 250	331005	5S	26E	34	478	27
		Joy 251	331006	6S	26E	2	478	131
		Joy 252	331007	6S	26E	2	478	131
		Joy 253	331008	6S	26E	2	478	131
		Joy 254	331009	6S	26E	2	478	135
		Joy 255	331010	6S	26E	2	478	137
		Joy 256	331011	6S	26E	2	478	139
		Joy 257	331012	6S	26E	2	478	141
		Joy 258	331013	6S	26E	2	478	143
		Joy 259	331014	6S	26E	2	478	145
		Joy 260	331015	6S	26E	2	478	147
		Joy 261	331016	6S	26E	2	478	149
		Joy 262	331017	6S	26E	2	478	151
		Joy 263	331018	5S	26E	35	478	153
		Joy 264	331019	5S	26E	35	478	155
		Joy 266	331020	5S	26E	35	478	157
		Joy 267	331021	5S	26E	35	478	159
		Joy 268	331022	5S	26E	35	478	161
		Joy 269	331023	5S	26E	35	478	163
		Joy 270	331024	5S	26E	35	478	165
		Joy 271	331025	5S	26E	35	478	167
		Joy 272	331026	5S	26E	35	478	169
		Joy 273	331027	6S	26E	1	478	235
		Joy 274	331028	6S	26E	1	478	171
		Joy 275	331029	6S	26E	1	478	173
		Joy 276	331030	6S	26E	1	478	175
		Joy 277	331031	6S	26E	1	478	177
		Joy 278	331032	6S	26E	1	478	179
		Joy 279	331033	6S	26E	1	478	181
		Joy 280	331034	5S	26E	35	478	183
		Joy 281	331035	5S	26E	35	478	185
		Joy 282	331036	5S	26E	36	478	237
		Joy 283	331037	5S	26E	36	478	239
		Joy 284	331038	6S	26E	3	481	887
		Joy 285	331727	6S	26E	15	483	765

RECEIVED
 BUREAU OF
 LAND MANAGEMENT
 2003 JUL 21 11:14 AM
 ARIZONA
 STATE OFFICE
 PHOENIX, ARIZONA

21

Type	Group	Name	AMC Number	T	R	S	Book	Page
		Joy 286	331728	6S	26E	15	483	767
		Joy 287	331729	6S	26E	15	483	769
		Joy 288	331730	6S	26E	15	483	771
		Joy 289	331731	6S	26E	15	483	773
		Joy 290	331732	6S	26E	15	483	775
		Joy 291	331733	6S	26E	15	483	777
		Joy 292	331734	6S	26E	15	483	779
		Joy 293	331735	6S	26E	15	483	781
		Joy 294	331736	6S	26E	15	483	783
		Joy 295	331737	6S	26E	15	483	785
		Joy 296	331738	6S	26E	15	483	787
		Joy 297	331739	6S	26E	15	483	789
		Joy 298	331740	6S	26E	15	483	791
		Joy 299	331741	6S	26E	15	483	793
		Joy 300	331742	6S	26E	15	483	795
		Joy 301	331743	6S	26E	15	483	797
		Joy 302	331744	6S	26E	15	483	799
		Joy 303	331745	6S	26E	14	483	801
		Joy 304	331746	6S	26E	14	483	803
		Joy 305	331747	6S	26E	14	483	805
		Joy 306	331748	6S	26E	14	483	807
		Joy 307	331749	6S	26E	14	483	809
		Joy 308	331750	6S	26E	14	483	811
		Joy 309	331751	6S	26E	14	483	813
		Joy 310	331752	6S	26E	14	483	815
		Joy 312	331753	6S	26E	14	483	817
	DP LOCK	LOCK 1	329146	5S	26E	35	471	669
		LOCK 2	329147	5S	26E	35	471	671
		LOCK 3	329148	5S	26E	35	471	673
		LOCK 4A	329149	5S	26E	35	478	255
		LOCK 5	329150	5S	26E	35	471	677
		LOCK 6A	329151	5S	26E	35	478	257
		LOCK 7A	329152	5S	26E	35	478	259
		LOCK 8A	329153	5S	26E	35	478	261
		LOCK 9	329154	5S	26E	35	471	685
		LOCK 10	329155	5S	26E	35	471	687
	DP Mardis Gras	MG 57	324866	5S	26E	30	453	861
		MG 58	324867	5S	26E	30	453	863
		MG 59	324868	5S	26E	30	453	865

RECEIVED
 BUREAU OF
 LAND MANAGEMENT
 AGRICULTURE
 STATE OFFICE
 PHOENIX, ARIZONA

39

Type	Group	Name	AMC Number	T	R	S	Book	Page
		MG 60	324869	5S	26E	30	453	867
		MG 61	324870	5S	26E	30	453	869
		MG 62	324871	5S	26E	30	453	871
		MG 63	324872	5S	26E	30	453	873
		MG 64	324873	5S	26E	30	453	875
		MG 65	324874	5S	26E	30	453	877
		MG 66	324875	5S	26E	30	453	879
		MG 67	324876	5S	26E	30	453	881
		MG 68	324877	5S	26E	30	453	883
		MG 69	324878	5S	26E	30	453	885
		MG 70	324879	5S	26E	30	453	887
		MG 71	324880	5S	26E	30	453	889
		MG 72	324881	5S	26E	30	453	891
		MG 73	324882	5S	26E	30	453	893
		MG 74	324883	5S	26E	30	453	895
		MG 113	324884	5S	26E	30	453	921
		MG 114	324885	5S	26E	30	453	923
		MG 115	324886	5S	26E	30	453	925
		MG 116	324887	5S	26E	30	453	927
		MG 117	324888	5S	26E	30	453	929
		MG 118	324889	5S	26E	30	453	931
		MG 119	324890	5S	26E	30	453	897
		MG 120	324891	5S	26E	30	453	899
		MG 121	324892	5S	26E	30	453	901
		MG 122	324893	5S	26E	30	453	903
		MG 123	324894	5S	26E	30	453	905
		MG 124	324895	5S	26E	30	453	907
		MG 125	324896	5S	26E	30	453	909
		MG 126	324897	5S	26E	30	453	911
		MG 127	324898	5S	26E	30	453	913
		MG 128	324899	5S	26E	30	453	915
		MG 129	324900	5S	26E	30	453	917
		MG 130	324901	5S	26E	30	453	919
		MG 179	324902	5S	25E	25	453	933
		MG 180	324903	5S	25E	25	453	935
		MG 181	324904	5S	25E	25	453	937
		MG 182	324905	5S	25E	25	453	939
		MG 183	324906	5S	25E	25	453	941
		MG 184	324907	5S	25E	25	453	943
		MG 185	324908	5S	25E	25	453	945
		MG 186	324909	5S	25E	25	453	947

RECEIVED
 BUREAU OF
 LAND MANAGEMENT
 2003 JUL 24 ARIZONA
 STATE OFFICE
 PHOENIX, ARIZONA

41

Type	Group	Name	AMC Number	T	R	S	Book	Page
		MG 187	324910	5S	25E	25	453	949
		MG 188	324911	5S	25E	25	453	951
		MG 189	324912	5S	25E	25	453	953
		MG 190	324913	5S	25E	25	453	955
		MG 191	324914	5S	25E	25	453	957
		MG 192	324915	5S	25E	25	453	959
		MG 193	324916	5S	25E	25	453	961
		MG 194	324917	5S	25E	25	453	963
		MG 195	324918	5S	25E	25	453	965
		MG 196	324919	5S	25E	25	453	967
		MG 223	324920	5S	25E	25	453	969
		MG 224	324921	5S	25E	25	453	971
		MG 225	324922	5S	25E	25	453	973
		MG 226	324923	5S	25E	25	453	975
		MG 227	324924	5S	25E	25	453	977
		MG 228	324925	5S	25E	25	453	979
		MG 229	324926	5S	25E	25	453	981
		MG 230	324927	5S	25E	25	453	983
		MG 231	324928	5S	25E	25	453	985
		MG 232	324929	5S	25E	25	453	987
		MG 233	324930	5S	25E	25	453	989
		MG 234	324931	5S	25E	25	453	991
		MG 235	324932	5S	25E	25	453	993
		MG 236	324933	5S	25E	25	453	995
		MG 237	324934	5S	25E	25	453	997
		MG 238	324935	5S	25E	25	453	999
		MG 239	324936	5S	25E	25	454	0
		MG 240	324937	5S	25E	25	454	0
		MG 1	329064	5S	26E	20	471	475
		MG 2	329065	5S	26E	20	471	477
		MG 3	329066	5S	26E	20	471	479
		MG 4	329067	5S	26E	20	471	481
		MG 5	329068	5S	26E	20	471	483
		MG 16	329069	5S	26E	20	471	485
		MG 17	329070	5S	26E	20	471	487
		MG 18	329071	5S	26E	20	471	489
		MG 19	329072	5S	26E	20	471	491
		MG 20	329073	5S	26E	20	471	493
		MG 21	329074	5S	26E	20	471	495
		MG 22	329075	5S	26E	20	471	497
		MG 23	329076	5S	26E	20	471	499

RECEIVED
 BUREAU OF
 LAND MANAGEMENT
 2003 JUL 29
 ARIZONA
 STATE OFFICE
 PHOENIX, ARIZONA

41

Type	Group	Name	AMC Number	T	R	S	Book	Page
		MG 24	329077	5S	26E	20	471	501
		MG 25	329078	5S	26E	20	471	503
		MG 75	329079	5S	26E	19	471	505
		MG 76	329080	5S	26E	19	471	507
		MG 77	329081	5S	26E	19	471	509
		MG 78	329082	5S	26E	19	471	511
		MG 79	329083	5S	26E	19	471	513
		MG 80	329084	5S	26E	19	471	515
		MG 81	329085	5S	26E	19	471	517
		MG 82	329086	5S	26E	19	471	519
		MG 83	329087	5S	26E	19	471	521
		MG 84	329088	5S	26E	19	471	523
		MG 131	329089	5S	26E	19	471	525
		MG 133	329090	5S	26E	19	471	527
		MG 135	329091	5S	26E	19	471	529
		MG 137	329092	5S	26E	19	471	531
		MG 139	329093	5S	26E	19	471	533
	DP Red Dyke							
		Red Dyke #13	141232	5S	26E	28	344	109
		Red Dyke #14	141233	5S	26E	28	344	111
	DP Spring							
		Spring No. 1	340904	5S	26E	26	508	605
		Spring No. 2	340905	5S	26E	26	508	606
		Spring No. 5	340908	5S	26E	35	508	609
		Spring No. 7	340910	5S	26E	26	508	611
		Spring No. 9	340912	5S	26E	26	508	613
		Spring No. 11	340914	5S	26E	26	508	615
		Spring No. 13	340916	5S	26E	26	508	617
		Spring No. 15	340918	5S	26E	26	508	619
		Spring No. 17	340920	5S	26E	26	508	621
		Spring No. 19	340922	5S	26E	26	508	623
	LS A-1							
		A-1A	67596	6S	26E	12	410	469
	LS Ace							
		Ace 1A	101235	5S	27E	31	415	311
		Ace 2A	101236	5S	27E	31	415	287
		Ace 3A	101237	5S	27E	31	415	285
		Ace 4A	101238	5S	27E	31	415	313
		Ace 5A	101239	6S	27E	9	416	918
		Ace 6A	101240	6S	27E	9	416	920
		Ace 7A	101241	6S	27E	9	416	922

RECEIVED
 BUREAU OF
 LAND MANAGEMENT
 ARIZONA
 STATE OFFICE
 PHOENIX, ARIZONA
 JUL 22 2003

Type	Group	Name	AMC Number	T	R	S	Book	Page
		Ace 8A	101242	6S	27E	9	416	924
		Ace 9A	101243	6S	27E	9	416	926
		Ace 10A	101244	6S	27E	9	416	928
		Ace 11A	101245	6S	27E	9	416	930
		Ace 12A	101246	6S	27E	9	416	932
		Ace 13A	101247	6S	27E	9	416	934
		Ace 14A	101248	6S	27E	9	416	936
		Ace No. 15	101249	6S	27E	9	416	938
		Ace No. 16	101250	6S	27E	18	410	940
		Ace No. 17	101251	6S	27E	17	410	942
		Ace 18A	101252	6S	27E	18	410	944
		Ace 19A	101253	6S	26E	14	414	946
		Ace 20A	101254	6S	26E	14	414	948
		Ace No. 21	101255	6S	26E	1	324	950
		Ace No. 22	101256	6S	26E	1	324	952
		Ace No. 23	101257	6S	26E	1	324	954
		Ace No. 24	101258	6S	26E	1	324	956
		Ace No. 25	101259	6S	26E	1	324	958
		Ace No. 26	101260	6S	26E	1	324	960
		Ace No. 27	101261	6S	26E	1	324	962
		Ace No. 28	101262	6S	26E	1	324	964
		Ace No. 29	101263	6S	26E	1	324	966
		Ace No. 30	101264	6S	26E	1	324	968
		Ace No. 31	101265	6S	26E	1	324	970
		Ace No. 32	101266	6S	27E	6	324	972
		Ace No. 33	101267	6S	27E	6	324	974
		Ace No. 34	101268	6S	27E	6	324	976
		Ace No. 35	101269	6S	26E	1	324	978
		Ace No. 36	101270	6S	26E	1	324	980
		Ace No. 37	101271	6S	27E	6	324	982
		Ace No. 38	101272	6S	27E	6	324	984
		Ace No. 39	101273	6S	27E	6	324	986
		Ace No. 40	101274	6S	27E	6	324	988
		Ace No. 41	101275	6S	27E	6	324	990
		Ace No. 42	101276	6S	27E	6	324	992
		Ace No. 43	101277	6S	27E	6	324	994
		Ace No. 44	101278	6S	27E	6	324	996
		Ace No. 45	101279	6S	27E	6	324	998
		Ace No. 46	101280	6S	27E	6	324	1000
		Ace No. 47	101281	6S	27E	6	324	1002
		Ace 48A	101282	6S	26E	11	410	1004

RECEIVED
 BUREAU OF
 LAND MANAGEMENT
 PHOENIX, ARIZONA
 ARIZONA
 STATE OFFICE
 2001 FULFORD
 267
 266
 265
 355
 31

41

Type	Group	Name	AMC Number	T	R	S	Book	Page
		Ace 49A	101283	6S	26E	11	410	399
		Ace 50A	101284	6S	26E	11	410	401
		Ace 51A	101285	6S	26E	11	478	241
		Ace 52A	101286	6S	26E	11	478	243
		Ace 53A	101287	6S	26E	11	478	245
		Ace 54A	101288	6S	26E	2	410	247
		Ace 56A	101290	6S	26E	1	410	413
		Ace 57A	101291	6S	26E	1	410	251
		Ace 58A	101292	6S	26E	1	410	410
		Ace 59A	101293	6S	26E	1	410	414
		Ace 60A	101294	6S	26E	1	410	421
		Ace 61A	101295	6S	26E	1	410	423
		Ace 62A	101296	6S	26E	1	410	425
		Ace 55A	267894	6S	26E	2	478	249
	LS Alpha	Alpha 61A	67829	6S	27E	20	420	29
		Alpha 62A	67830	6S	27E	20	420	31
		Alpha 63A	67831	6S	27E	20	420	33
		Alpha 64A	67832	6S	27E	20	420	35
		Alpha 65A	67833	6S	27E	20	420	37
		Alpha 66A	67834	6S	27E	20	420	39
		Alpha 67A	67835	6S	27E	20	420	41
		Alpha 68A	67836	6S	27E	20	420	43
		Alpha #69	67837	6S	27E	20	46	30
		Alpha #70	67838	6S	27E	20	46	31
		Alpha #71	67839	6S	27E	20	46	32
		Alpha #72	67840	6S	27E	20	46	33
		Alpha #73	67841	6S	27E	20	46	34
		Alpha #74	67842	6S	27E	20	46	35
	LS Beta	Beta 61A	67844	6S	27E	20	420	15
		Beta #62	67845	6S	27E	20	45	543
		Beta 63A	67846	6S	27E	20	420	17
		Beta #64	67847	6S	27E	17	45	545
		Beta 65A	67848	6S	27E	17	420	19
		Beta #66	67849	6S	27E	17	45	547
		Beta 67A	67850	6S	27E	17	420	21
		Beta #68	67851	6S	27E	17	45	549
		Beta 69A	67852	6S	27E	17	420	23
		Beta #70	67853	6S	27E	17	45	551
		Beta #71	67854	6S	27E	17	45	552

RECEIVED
 BUREAU OF
 LAND MANAGEMENT
 2003 JUL 24 10:47 AM
 ARIZONA
 STATE OFFICE
 PHOENIX, ARIZONA

39

Type	Group	Name	AMC Number	T	R	S	Book	Page
		Beta 72A	67855	6S	27E	17	420	25
		Beta #73	67856	6S	27E	17	45	554
		Beta 74A	67857	6S	27E	17	420	27
		Beta #75	67858	6S	27E	17	45	556
		Beta #76	67859	6S	27E	17	45	557
		Beta #77	67860	6S	27E	17	45	558
		Beta #78	67861	6S	27E	17	45	559
		Beta 83A	67866	6S	27E	18	410	359
		Beta 84A	67867	6S	27E	18	410	361
		Beta 86A	67869	6S	27E	18	410	365
		Beta 88A	67871	6S	27E	18	410	369
		Beta 81R	289517	6S	27E	18	410	357
		Beta 85R	289518	6S	27E	18	410	363
		Beta 87R	289519	6S	27E	18	410	367
		Beta 89R	289520	6S	27E	18	410	371
		Beta 90R	289521	6S	27E	18	410	373
		Beta 92R	289522	6S	27E	18	410	375
		Beta 94	309596	6S	27E	18	431	608
	LS Burgermeister							
		Burgermeister A	67597	6S	26E	11	410	475
	LS Bush							
		Bush 17A	67600	6S	26E	23	413	991
		Bush 18A	67601	6S	26E	23	413	993
		Bush 19A	67602	6S	26E	23	413	995
		Bush 20A	67603	6S	26E	23	413	997
		Bush 21A	67604	6S	26E	23	413	999
		Bush 22A	67605	6S	26E	23	414	1
		Bush 23A	67606	6S	26E	23	414	3
		Bush 24A	67607	6S	26E	23	414	5
		Bush 25A	67608	6S	26E	14	414	7
		Bush 26A	67609	6S	26E	14	414	9
		Bush 27A	67610	6S	26E	14	414	11
		Bush 28A	67611	6S	26E	14	414	13
		Bush 29A	67612	6S	26E	14	414	15
		Bush 30A	67613	6S	26E	14	414	17
		Bush 31A	67614	6S	26E	14	414	19
		Bush 32A	67615	6S	26E	14	414	21
		Bush 33A	67616	6S	26E	14	414	23
		Bush 34A	67617	6S	26E	14	414	25
		Bush 35A	67618	6S	26E	14	414	27
		Bush 36A	67619	6S	26E	14	414	29

RECEIVED
 BUREAU OF
 LAND MANAGEMENT
 PHOENIX, ARIZONA
 STATE OFFICE
 ARIZONA
 2003 JUL 24 AM 10:15

39

Type	Group	Name	AMC Number	T	R	S	Book	Page
LS Con. Metals								
		Con. Metals No. 8A	67623	6S	26E	12	410	433
		Con. Metals No. 9A	67624	6S	26E	12	410	435
		Con. Metals No. 10A	67625	6S	26E	12	410	437
		Con. Metals No. 11A	67626	6S	26E	12	410	439
		Con. Metals No. 12A	67627	6S	26E	12	410	441
		Con. Metals No. 15A	67628	6S	26E	12	410	443
		Con. Metals No. 16A	67629	6S	26E	12	410	445
		Con. Metals No. 17A	67630	6S	26E	12	410	447
		Con. Metals No. 18A	67631	6S	26E	12	410	449
		Con. Metals No. 20A	67633	6S	26E	12	410	451
		Con. Metals No. 6R	290504	6S	26E	12	411	241
		Con. Metals No. 7R	290505	6S	26E	12	411	243
LS Coors								
		Coors A	67634	6S	26E	12	410	471
LS Delta								
		Delta 54	67738	6S	27E	9	47	514
		Delta No. 55	67739	6S	27E	9	51	469
		Delta No. 56	67740	6S	27E	9	51	470
		Delta #57	67741	6S	27E	16	46	185
		Delta #58	67742	6S	27E	9	46	186
		Delta #59	67743	6S	27E	16	46	187
		Delta #60	67744	6S	27E	9	46	188
		Delta #61	67745	6S	27E	9	46	189
		Delta #62	67746	6S	27E	9	46	190
		Delta No. 63	67747	6S	27E	9	51	468
		Delta No. 65	67748	6S	27E	9	51	466
		Delta No. 67	67749	6S	27E	9	51	467
LS Epsilon								
		Epsilon No. 51	67750	6S	27E	9	51	38
		Epsilon No. 52	67751	6S	27E	9	51	39
LS Gamma								
		Gamma 63 Amended	67877	6S	27E	17	47	519
		Gamma #65	67878	6S	27E	17	45	472
		Gamma #66	67879	6S	27E	17	45	473
		Gamma #67	67880	6S	27E	17	45	474
		Gamma #68	67881	6S	27E	17	45	475
		Gamma #69	67882	6S	27E	17	45	476
		Gamma #70	67883	6S	27E	17	45	477
		Gamma No. 71	67884	6S	27E	17	51	454
		Gamma No. 72	67885	6S	27E	17	51	455

RECEIVED
 BUREAU OF
 LAND MANAGEMENT
 2003 JUL 24 A 10:13

STATE OFFICE
 ARIZONA
 HOENIG, ARIZONA

36

Type	Group	Name	AMC Number	T	R	S	Book	Page
		Gamma #73	67886	6S	27E	17	45	480
		Gamma #74	67887	6S	27E	17	45	481
		Gamma 83R	289512	6S	27E	18	410	345
		Gamma 85R	289513	6S	27E	18	410	347
		Gamma 87R	289514	6S	27E	18	410	349
		Gamma 89R	289515	6S	27E	7	410	351
		Gamma 91R	289516	6S	27E	7	410	353
	LS Garoga							
		Garoga 4A	67755	6S	27E	3	416	948
		Garoga 5A	67756	6S	27E	3	416	950
		Garoga 6A	67757	6S	27E	3	416	952
		Garoga 7A	67758	6S	27E	3	416	954
		Garoga 8A	67759	6S	27E	9	416	956
		Garoga 9A	67760	6S	27E	9	416	958
		Garoga 10A	67761	6S	27E	9	416	960
		Garoga 11A	67762	6S	27E	9	416	962
		Garoga 12A	67763	6S	27E	9	416	964
		Garoga 13A	67764	6S	27E	10	416	966
		Garoga 14A	67765	6S	27E	10	416	968
		Garoga 15A	67766	6S	27E	10	416	970
		Garoga 16A	67767	6S	27E	10	416	972
		Garoga #17	67768	6S	27E	9	46	60
		Garoga #18	67769	6S	27E	9	46	59
		Garoga #19	67770	6S	27E	9	46	58
		Garoga #20	67771	6S	27E	9	46	57
		Garoga #21	67772	6S	27E	10	46	56
		Garoga #22	67773	6S	27E	10	46	55
		Garoga #23	67774	6S	27E	10	46	54
		Garoga #24	67775	6S	27E	10	46	53
		Garoga #25	67776	6S	27E	10	46	52
	LS Griesdieck							
		Griesdieck A	67637	6S	26E	12	410	473
	LS Iron Wood							
		Iron Wood A	67638	6S	26E	12	410	453
	LS Ithaca							
		Ithaca No. 9A	67639	6S	26E	12	410	455
		Ithaca No. 12A	67640	6S	26E	12	410	457
		Ithaca No. 15A	67641	6S	26E	12	410	459
		Ithaca No. 20A	67642	6S	26E	12	410	461
	LS Jinks							
		Jinks No. 36	67778	6S	27E	9	83	127

RECEIVED
 BUREAU OF
 LAND MANAGEMENT
 2003 JUL 24 A 10:45
 ARIZONA
 STATE OFFICE
 PHOENIX, ARIZONA

36

Type	Group	Name	AMC Number	T	R	S	Book	Page
		Jinks No. 37	67779	6S	27E	16	83	128
		Jinks #3	67893	6S	27E	17	50	124
		Jinks No. 4	67894	6S	27E	17	50	125
		Jinks No. 5	67895	6S	27E	20	50	126
		Jinks No. 6	67896	6S	27E	20	50	127
		Jinks 22A	67897	6S	27E	18	50	141
		Jinks 23A	67898	6S	27E	18	50	143
		Jinks No. 24	67899	6S	27E	17	50	145
		Jinks No. 25	67900	6S	27E	17	50	146
		Jinks No. 26	67901	6S	27E	17	50	147
		Jinks No. 27	67902	6S	27E	17	83	126
	LS Juanita							
		Juanita A	67903	6S	27E	7	410	333
	LS Knob Hill							
		Knob Hill, No. 20R	290501	6S	26E	12	411	235
		Knob Hill No. 22R	290502	6S	26E	12	411	237
	LS Lone Star							
		LS-1	283327	5S	27E	33	405	418
		LS-2	283328	5S	27E	33	405	420
		LS-3	283329	5S	27E	33	405	422
		LS-4	283330	5S	27E	33	405	424
		LS-5	283331	5S	27E	33	405	426
		LS-6	283332	5S	27E	33	405	428
		LS-7	283333	5S	27E	33	405	430
		LS-8	283334	5S	27E	33	405	432
		LS-9	283335	5S	27E	33	405	434
		LS-10	283336	5S	27E	33	405	436
		LS-11	283337	5S	27E	33	405	438
		LS-12	283338	5S	27E	33	405	440
		LS-13	283339	5S	27E	33	405	442
		LS-14	283340	5S	27E	33	405	444
		LS-15	283341	5S	27E	33	405	446
		LS-16	283342	5S	27E	33	405	448
		LS-17	283343	6S	27E	3	405	450
		LS-18	283344	6S	27E	3	405	452
		LS-19	283345	6S	27E	3	405	454
		LS-20	283346	6S	27E	3	405	456
		LS-21	289500	6S	26E	14	410	379
		LS-22	289501	6S	26E	11	410	381
		LS-23	289502	6S	26E	1	410	383
		LS-24	289503	6S	26E	12	410	385

RECEIVED
 BUREAU OF
 LAND MANAGEMENT
 ARIZONA
 STATE OFFICE
 PHOENIX, ARIZONA
 2003 JUL 21 AM 11:46

Type	Group	Name	AMC Number	T	R	S	Book	Page
		LS-25	289504	6S	26E	12	410	387
		LS-26	289505	6S	26E	12	410	389
		LS-27	289506	6S	27E	7	410	391
		LS-28	289507	6S	27E	18	410	393
		LS-29	289508	6S	26E	1	410	395
		LS-30	293492	6S	26E	23	410	399
		LS-31	293493	6S	26E	23	410	401
		LS-32	293494	6S	26E	23	410	403
		LS-33	293495	6S	26E	23	410	405
		LS-34	293496	6S	26E	14	414	407
		LS-35	293497	6S	26E	14	414	409
		LS-36	293498	6S	26E	14	414	411
		LS-37	294346	5S	27E	31	415	413
		LS-38	294347	5S	27E	31	415	415
		LS-39	294348	5S	27E	31	415	417
		LS-40	294349	5S	27E	31	415	419
		LS-41	294350	5S	27E	31	415	421
		LS-42	296318	6S	27E	10	416	423
		LS-43	296319	6S	27E	9	416	425
		LS-44	296320	6S	27E	10	416	427
		LS-45	296321	6S	27E	9	416	429
		LS-46	296322	6S	27E	9	416	431
		LS-47	296323	6S	27E	9	416	433
		LS-48	296324	6S	27E	9	416	435
		LS-49	296325	6S	27E	9	416	437
		LS-50	298849	6S	27E	17	419	439
		LS-51	298850	6S	27E	17	419	441
		LS-52	298851	6S	27E	17	419	443
		LS-53	298852	6S	27E	20	419	445
		LS-54	298853	6S	27E	20	420	447
		LS-55	298854	6S	27E	20	420	449
		LS-56	298855	6S	27E	20	420	451
		LS-57	298856	6S	27E	20	420	453
		LS-58	298857	6S	27E	17	420	455
		LS-59	298858	6S	27E	17	420	457
		LS-60	298859	6S	27E	17	420	459
		LS-61	298860	6S	27E	6	420	461
		LS-62	329037	6S	27E	18	471	463
		LS-63	329038	6S	27E	18	471	465
		LS-64	329039	6S	27E	18	471	467
		LS-65	329040	6S	27E	18	471	469

RECEIVED
 BUREAU OF
 LAND MANAGEMENT
 STATE OFFICE
 PHOENIX, ARIZONA
 JUL 24 10 55 AM '03

91

Type	Group	Name	AMC Number	T	R	S	Book	Page
		LS-66	329041	6S	27E	18	471	429
		LS-67	329042	6S	27E	18	471	431
		LS-68	329043	6S	26E	12	471	433
		LS-69	329044	6S	26E	12	471	435
		LS-70	329045	6S	26E	12	471	437
		LS-71	329046	6S	26E	12	471	439
		LS-72	329047	6S	26E	12	471	441
		LS-73	329048	6S	26E	12	471	443
		LS-74	329049	6S	26E	12	471	445
		LS-75	329050	6S	26E	12	471	447
		LS-76	329051	6S	26E	12	471	449
		LS-77	329052	6S	26E	12	471	451
		LS-78	329053	6S	26E	12	471	453
		LS-79	329054	6S	26E	12	471	455
		LS-80	329055	6S	26E	1	471	457
		LS-81	329056	6S	26E	1	471	459
		LS-82	329057	6S	26E	1	471	461
		LS-83	329058	6S	26E	1	471	463
		LS-84	329059	6S	26E	12	471	465
		LS-85	329060	6S	26E	12	471	467
		LS-86	329061	6S	26E	12	471	469
		LS-87A	329062	6S	26E	12	478	253
		LS-88	329063	6S	26E	12	471	473
	LS Lulu Belle							
		Lulu Belle R	290503	6S	26E	12	411	239
	LS M							
		M1	321860	6S	27E	15	448	441
		M2	321861	6S	27E	15	448	443
		M3	321862	6S	27E	15	448	445
		M4	321863	6S	27E	15	448	447
		M5	321864	6S	27E	15	448	449
		M6	321865	6S	27E	15	448	451
		M7	321866	6S	27E	15	448	453
		M8	321867	6S	27E	15	448	455
		M9	321868	6S	27E	15	448	457
		M10	321869	6S	27E	15	448	459
		M11	321870	6S	27E	15	448	461
		M12	321871	6S	27E	15	448	463
		M13	321872	6S	27E	15	448	465
		M14	321873	6S	27E	15	448	467
		M15	321874	6S	27E	15	448	469

RECEIVED
 BUREAU OF
 LAND MANAGEMENT
 PHOENIX, ARIZONA
 JUL 24 2003

39

Type	Group	Name	AMC Number	T	R	S	Book	Page
		M16	321875	6S	27E	15	448	471
		M17	321876	6S	27E	15	448	473
		M18	321877	6S	27E	15	448	475
		M37	321878	6S	27E	10	448	477
		M38	321879	6S	27E	10	448	479
		M39	321880	6S	27E	15	448	481
		M40	321881	6S	27E	15	448	483
		M41	321882	6S	27E	15	448	485
		M42	321883	6S	27E	15	448	487
		M43	321884	6S	27E	15	448	489
		M44	321885	6S	27E	15	448	491
		M45	321886	6S	27E	15	448	493
		M46	321887	6S	27E	15	448	495
		M47	321888	6S	27E	15	448	497
		M48	321889	6S	27E	15	448	499
		M49	321890	6S	27E	15	448	501
		M50	321891	6S	27E	15	448	503
		M51	321892	6S	27E	15	448	505
		M52	321893	6S	27E	15	448	507
		M53	321894	6S	27E	15	448	509
		M54	321895	6S	27E	15	448	511
		M73	321896	6S	27E	10	448	513
		M74	321897	6S	27E	10	448	515
		M75	321898	6S	27E	10	448	517
		M76	321899	6S	27E	10	448	519
		M77	321900	6S	27E	10	448	521
		M78	321901	6S	27E	10	448	523
		M79	321902	6S	27E	10	448	525
		M80	321903	6S	27E	10	448	527
		M81	321904	6S	27E	10	448	529
		M82	321905	6S	27E	10	448	531
		M83	321906	6S	27E	10	448	533
		M84	321907	6S	27E	10	448	535
		M85	321908	6S	27E	10	448	537
		M86	321909	6S	27E	10	448	539
		M87	321910	6S	27E	11	448	541
		M88	321911	6S	27E	11	448	543
		M89	321912	6S	27E	11	448	545
		M90	321913	6S	27E	11	448	547
		M91	321914	6S	27E	11	448	549
		M92	321915	6S	27E	11	448	551

RECEIVED
 BUREAU OF
 LAND MANAGEMENT
 PHOENIX, ARIZONA
 2003 JUL 28 10:14 AM

41

Type	Group	Name	AMC Number	T	R	S	Book	Page
		M93	321916	6S	27E	11	448	553
		M94	321917	6S	27E	11	448	555
		M95	321918	6S	27E	11	448	557
		M96	321919	6S	27E	11	448	559
		M97	321920	6S	27E	11	448	561
		M98	321921	6S	27E	11	448	563
		M99	321922	6S	27E	11	448	565
		M100	321923	6S	27E	11	448	567
		M101	321924	6S	27E	11	448	569
		M102	321925	6S	27E	11	448	571
		M103	321926	6S	27E	11	448	573
		M104	321927	6S	27E	11	448	575
		M105	321928	6S	27E	10	448	577
		M106	321929	6S	27E	10	448	579
		M107	321930	6S	27E	10	448	581
		M108	321931	6S	27E	10	448	583
		M109	321932	6S	27E	10	448	585
		M110	321933	6S	27E	11	448	587
		M111	321934	6S	27E	11	448	589
		M112	321935	6S	27E	11	448	591
		M113	321936	6S	27E	11	448	593
		M114	321937	6S	27E	11	448	595
		M115	321938	6S	27E	11	448	597
		M116	321939	6S	27E	11	448	599
		M117	321940	6S	27E	11	448	601
		M118	321941	6S	27E	11	448	603
		M119	321942	6S	27E	10	448	605
		M120	321943	6S	27E	10	448	607
		M121	321944	6S	27E	11	448	609
		M122	321945	6S	27E	11	448	611
		M123	321946	6S	27E	11	448	613
		M124	321947	6S	27E	11	448	615
		M125	321948	6S	27E	9	448	617
		M126	<u>321949</u>	6S	27E	9	448	619
		M56	324229	6S	27E	11	452	54
		M58	324230	6S	27E	11	452	56
		M60	324231	6S	27E	11	452	58
		M62	324232	6S	27E	11	452	60
		M64	324233	6S	27E	11	452	62
		M66	324234	6S	27E	11	452	64
		M68	324235	6S	27E	11	452	66

RECEIVED
 BUREAU OF
 LAND MANAGEMENT
 2003 JUL 21 10 56 AM
 PHOENIX, ARIZONA
 STATE OFFICE
 ARIZONA

41

Type	Group	Name	AMC Number	T	R	S	Book	Page
		M70	324236	6S	27E	11	452	68
		M72	324237	6S	27E	11	452	70
		M19	326843	6S	27E	15	463	593
		M20	326844	6S	27E	15	463	595
		M21	326845	6S	27E	15	463	597
		M22	326846	6S	27E	15	463	599
		M23	326847	6S	27E	14	463	601
		M24	326848	6S	27E	14	463	603
		M25	326849	6S	27E	14	463	605
		M26	326850	6S	27E	14	463	607
		M27	326851	6S	27E	14	463	609
		M28	326852	6S	27E	14	463	611
		M29	326853	6S	27E	14	463	613
		M30	326854	6S	27E	14	463	615
		M31	326855	6S	27E	14	463	617
		M55	326856	6S	27E	15	463	629
		M32	326857	6S	27E	14	463	619
		M33	326858	6S	27E	14	463	621
		M34	326859	6S	27E	14	463	623
		M35	326860	6S	27E	14	463	625
		M36	326861	6S	27E	14	463	627
		M57	326862	6S	27E	15	463	631
		M59	326863	6S	27E	14	463	633
		M61	326864	6S	27E	14	463	635
		M63	326865	6S	27E	14	463	637
		M65	326866	6S	27E	14	463	639
		M67	326867	6S	27E	14	463	641
		M69	326868	6S	27E	14	463	643
		M71	326869	6S	27E	14	463	645
		M145	326870	6S	27E	22	463	647
		M146	326871	6S	27E	22	463	649
		M147	326872	6S	27E	22	463	651
		M148	326873	6S	27E	22	463	653
		M149	326874	6S	27E	22	463	655
		M150	326875	6S	27E	22	463	657
		M151	326876	6S	27E	22	463	659
		M152	326877	6S	27E	22	463	661
		M153	326878	6S	27E	22	463	663
		M154	326879	6S	27E	22	463	665
		M155	326880	6S	27E	22	463	667
		M156	326881	6S	27E	22	463	669

RECEIVED
 BUREAU OF
 LAND MANAGEMENT
 2003 JUL 24 10:15 AM
 PHOENIX, ARIZONA
 STATE OFFICE
 ARIZONA

41

Type	Group	Name	AMC Number	T	R	S	Book	Page
		M157	326882	6S	27E	22	463	671
		M158	326883	6S	27E	22	463	673
		M159	326884	6S	27E	22	463	675
		M160	326885	6S	27E	22	463	677
		M161	326886	6S	27E	22	463	681
		M162	326887	6S	27E	22	463	683
		M163	326888	6S	27E	23	463	685
		M164	326889	6S	27E	23	463	687
		M165	326890	6S	27E	23	463	689
		M166	326891	6S	27E	23	463	691
		M167	326892	6S	27E	23	463	693
		M168	326893	6S	27E	23	463	695
		M169	326894	6S	27E	23	463	697
		M170	326895	6S	27E	23	463	699
		M171	326896	6S	27E	23	463	701
		M172	326897	6S	27E	23	463	703
		M173	326898	6S	27E	23	463	705
		M174	326899	6S	27E	23	463	707
		M175	326900	6S	27E	23	463	709
		M176	326901	6S	27E	23	463	711
		M177	326902	6S	27E	23	463	713
		M178	326903	6S	27E	23	463	715
		M188	326904	6S	27E	22	463	717
		M189	326905	6S	27E	22	463	719
		M190	326906	6S	27E	22	463	721
		M191	326907	6S	27E	22	463	723
		M192	326908	6S	27E	22	463	725
		M193	326909	6S	27E	22	463	727
		M194	326910	6S	27E	22	463	729
		M195	326911	6S	27E	22	463	731
		M196	326912	6S	27E	22	463	733
		M197	326913	6S	27E	22	463	735
		M199	326914	6S	27E	22	463	737
		M200	326915	6S	27E	22	463	739
		M201	326916	6S	27E	22	463	741
		M202	326917	6S	27E	22	463	743
		M203	326918	6S	27E	22	463	745
		M204	326919	6S	27E	22	463	747
		M205	326920	6S	27E	22	463	749
		M206	326921	6S	27E	22	463	488
		M207	333390	6S	27E	21	488	141

RECEIVED
 BUREAU OF
 LAND MANAGEMENT
 PHOENIX, ARIZONA
 JUL 9 2003

41

Type	Group	Name	AMC Number	T	R	S	Book	Page
		M208	333391	6S	27E	21	488	143
		M209	333392	6S	27E	21	488	145
		M210	333393	6S	27E	21	488	147
		M211	333394	6S	27E	21	488	149
		M212	333395	6S	27E	21	488	151
		M213	333396	6S	27E	21	488	153
		M214	333397	6S	27E	21	488	155
		M215	333398	6S	27E	21	488	157
		M216	333399	6S	27E	21	488	159
		M217	333400	6S	27E	21	488	161
		M218	333401	6S	27E	21	488	163
		M219	333402	6S	27E	21	488	165
		M220	333403	6S	27E	21	488	167
		M221	333404	6S	27E	21	488	169
		M222	333405	6S	27E	21	488	171
		M223	333406	6S	27E	21	488	173
		M224	333407	6S	27E	21	488	175
		M225	333408	6S	27E	21	488	177
		M226	333409	6S	27E	21	488	179
		M227	333410	6S	27E	21	488	181
		M228	333411	6S	27E	21	488	183
		M229	333412	6S	27E	21	488	185
		M230	333413	6S	27E	21	488	187
		M231	333414	6S	27E	21	488	189
		M232	333415	6S	27E	21	488	191
		M233	333416	6S	27E	21	488	193
		M234	333417	6S	27E	21	488	195
		M235	333418	6S	27E	21	488	197
		M236	333419	6S	27E	16	488	199
		M237	333420	6S	27E	16	488	201
		M238	333421	6S	27E	16	488	203
	LS Mas							
		Mas No. 9	67657	6S	26E	27	249	269
		Mas No. 10	67658	6S	26E	27	249	270
		Mas No. 11	67659	6S	26E	27	249	271
		Mas No. 12	67660	6S	26E	27	249	272
		Mas No. 13	67661	6S	26E	27	249	273
		Mas No. 14	67662	6S	26E	27	249	274
		Mas No. 15	67663	6S	26E	27	249	275
		Mas No. 16	67664	6S	26E	27	249	276
		Mas No. 17	67665	6S	26E	27	249	277

RECEIVED
 BUREAU OF
 LAND MANAGEMENT
 2003 JUL 24
 STATE OFFICE
 PHOENIX, ARIZONA

50

Type	Group	Name	AMC Number	T	R	S	Book	Page
		Mas No. 18	67666	6S	26E	27	249	278
		Mas No. 19	67667	6S	26E	34	249	279
		Mas No. 20	67668	6S	26E	34	249	280
		Mas No. 21	67669	6S	26E	34	249	281
		Mas No. 22	67670	6S	26E	34	249	282
		Mas No. 23	67671	6S	26E	34	249	283
		Mas No. 24	67672	6S	26E	34	249	284
		Mas No. 25	67673	6S	26E	34	249	285
		Mas No. 26	67674	6S	26E	34	249	286
		Mas No. 27	67675	6S	26E	34	249	287
		Mas No. 28	67676	6S	26E	34	249	288
		Mas No. 29	67677	6S	26E	34	249	289
		Mas No. 30	67678	6S	26E	34	249	290
		Mas No. 31	67679	6S	26E	34	249	291
		Mas No. 32	67680	6S	26E	34	249	292
		Mas No. 33	67681	6S	26E	34	249	293
		Mas No. 34	67682	6S	26E	34	249	294
		Mas No. 35	67683	6S	26E	34	249	295
		Mas No. 36	67684	6S	26E	34	249	296
		Mas No. 45	67685	6S	26E	27	249	297
		Mas No. 46	67686	6S	26E	27	249	298
		Mas No. 47	67687	6S	26E	27	249	299
		Mas No. 48	67688	6S	26E	27	249	300
		Mas No. 49	67689	6S	26E	27	249	301
		Mas No. 50	67690	6S	26E	27	249	302
		Mas No. 51	67691	6S	26E	27	249	303
		Mas No. 52	67692	6S	26E	27	249	304
		Mas No. 53	67693	6S	26E	27	249	305
		Mas No. 54	67694	6S	26E	27	249	306
		Mas No. 55	67695	6S	26E	27	249	307
		Mas No. 56	67696	6S	26E	27	249	308
		Mas No. 57	67697	6S	26E	27	249	309
		Mas No. 58	67698	6S	26E	27	249	310
		Mas No. 59	67699	6S	26E	27	249	311
		Mas No. 60	67700	6S	26E	27	249	312
		Mas No. 61	67701	6S	26E	27	249	313
		Mas No. 62	67702	6S	26E	27	249	314
		Mas No. 63	67703	6S	26E	27	249	315
		Mas No. 64	67704	6S	26E	27	249	316
		Mas No. 65	67705	6S	26E	27	249	317
		Mas No. 66	67706	6S	26E	27	249	318

RECEIVED
 BUREAU OF
 LAND MANAGEMENT
 JUL 10 2003
 STATE OFFICE
 PHOENIX, ARIZONA

41

Type	Group	Name	AMC Number	T	R	S	Book	Page
		Mas No. 67	67707	6S	26E	27	249	319
		Mas No. 68	67708	6S	26E	27	249	320
		Mas No. 69	67709	6S	26E	27	249	321
		Mas No. 70	67710	6S	26E	27	249	322
		Mas No. 71	67711	6S	26E	27	249	323
		Mas No. 72	67712	6S	26E	34	249	324
		Mas No. 73	67713	6S	26E	28	249	325
		Mas No. 74	67714	6S	26E	28	249	326
		Mas No. 75	67715	6S	26E	28	249	327
		Mas No. 76	67716	6S	26E	28	249	328
		Mas No. 77	67717	6S	26E	28	249	329
		Mas No. 78	67718	6S	26E	28	249	330
		Mas No. 79	67719	6S	26E	28	249	331
		Mas No. 80	67720	6S	26E	28	249	332
		Mas No. 81	67721	6S	26E	28	249	333
		Mas No. 82	67722	6S	26E	28	249	334
		Mas No. 83	67723	6S	26E	33	249	335
		Mas No. 84	67724	6S	26E	33	249	336
		Mas No. 85	67725	6S	26E	33	249	337
		Mas No. 86	67726	6S	26E	33	249	338
		Mas No. 87	67727	6S	26E	33	249	339
		Mas No. 88	67728	6S	26E	33	249	340
		Mas No. 89	67729	6S	26E	33	249	341
		Mas No. 90	67730	6S	26E	33	249	342
		Mas No. 91	67731	6S	26E	33	249	343
		Mas No. 92	67732	6S	26E	33	249	344
		Mas No. 93	67733	6S	26E	33	249	345
		Mas No. 94	67734	6S	26E	33	249	346
		Mas No. 96	67735	6S	26E	33	249	348
		Mas No. 98	67736	6S	26E	33	249	349
		Mas No. 100	67737	6S	26E	33	249	350
	LS Mesquite							
		Mesquite A	67654	6S	26E	12	410	427
	LS Oso Ensenada							
		Oso Ensenada #3	67780	6S	27E	4	45	323
		Oso Ensenada #4	67781	6S	27E	3	45	324
		Oso Ensenada #5	67782	6S	27E	4	45	325
		Oso Ensenada #6	67783	6S	27E	3	45	326
		Oso Ensenada #7	67784	6S	27E	4	45	327
		Oso Ensenada #8	67785	6S	27E	3	45	328
		Oso Ensenada #9	67786	6S	27E	4	45	329

RECEIVED
 BUREAU OF
 LAND MANAGEMENT
 ARIZONA
 STATE OFFICE
 PHOENIX, ARIZONA
 2003 JUL 24 A 10: 14

29

Type	Group	Name	AMC Number	T	R	S	Book	Page
		Oso Ensenada #10	67787	6S	27E	3	45	330
		Oso Ensenada #11	67788	6S	27E	4	45	331
		Oso Ensenada #12	67789	6S	27E	3	45	332
		Oso Ensenada #13	67790	6S	27E	4	45	333
		Oso Ensenada #14	67791	6S	27E	3	45	334
		Oso Ensenada #15	67792	6S	27E	4	45	335
		Oso Ensenada #16	67793	6S	27E	3	45	336
	LS Pabst	Pabst A	67655	6S	26E	14	45	37
	LS Pond	Pond #1	67794	5S	27E	33	45	303
		Pond #2	67795	5S	27E	33	45	304
		Pond #3	67796	5S	27E	33	45	305
		Pond #4	67797	5S	27E	33	45	306
		Pond #5	67798	5S	27E	33	45	307
		Pond #6	67799	5S	27E	33	45	308
		Pond #7	67800	5S	27E	33	45	309
		Pond #8	67801	5S	27E	33	45	310
		Pond #9	67802	5S	27E	33	45	311
		Pond #10	67803	5S	27E	33	45	312
		Pond #11	67804	5S	27E	33	45	313
		Pond #12	67805	5S	27E	33	45	314
		Pond #13	67806	5S	27E	33	45	315
		Pond #14	67807	5S	27E	33	45	316
		Pond #15	67808	5S	27E	33	45	317
		Pond #16	67809	5S	27E	33	45	318
		Pond #17	67810	5S	27E	33	45	319
		Pond #18	67811	5S	27E	33	45	320
	LS Round Ridge	Round Ridge 1R	289509	6S	27E	18	410	335
		Round Ridge 2R	289510	6S	27E	18	410	337
		Round Ridge 3R	289511	6S	27E	18	410	339
	LS Scalper	Scalper 7A	67819	6S	27E	8	416	938
		Scalper #8	67820	6S	27E	9	40	344
		Scalper 9A	67821	6S	27E	9	416	940
		Scalper #10	67822	6S	27E	9	40	346
		Scalper 11A	67823	6S	27E	9	416	942
		Scalper #12	67824	6S	27E	9	40	348
		Scalper 13A	67825	6S	27E	9	416	944
		Scalper #14	67826	6S	27E	9	40	350

RECEIVED
 BUREAU OF
 LAND MANAGEMENT
 ARIZONA
 STATE OFFICE
 PHOENIX, ARIZONA
 JUN 10 10 14 AM '03

37

Type	Group	Name	AMC Number	T	R	S	Book	Page
		Scalper 15A	67827	6S	27E	9	416	946
		Scalper #16	67828	6S	27E	9	40	352
	LS Schlitz	Schlitz A	67656	6S	26E	14	414	291
	LS Senorbac	Senorbac 17A	67544	5S	27E		415	289
		Senorbac 18A	67545	5S	27E		415	281
		Senorbac 19A	67546	5S	27E		415	283
		Senorbac 20A	67547	5S	27E		415	293
		Senorbac 21A	67548	5S	27E		415	295
		Senorbac 22A	67549	5S	27E		415	299
		Senorbac 23A	67550	5S	27E		415	301
		Senorbac 24A	67551	5S	27E		415	323
		Senorbac 26A	67553	5S	27E		415	325
		Senorbac 27A	67554	5S	27E		415	321
		Senorbac 28A	67555	5S	27E		415	315
		Senorbac 29A	67556	5S	27E		415	317
		Senorbac 30A	67557	5S	27E		415	329
		Senorbac 31A	67558	5S	27E		415	327
		Senorbac 32A	67559	5S	27E		415	331
		Senorbac 34A	67560	5S	27E		415	333
		Senorbac 35A	67561	5S	27E		415	309
		Senorbac 36A	67562	5S	27E	32	415	
	SZ AZCO	AZCO #1 Amended	292727	6S	27E	33	512	669
		AZCO #2 Amended	292728	7S	27E	4	512	671
		AZCO #3 Amended	292729	6S	27E	33	512	673
		AZCO #4 Amended	292730	7S	27E	4	512	675
		AZCO #5 Amended	292731	6S	27E	33	512	677
		AZCO #6 Amended	292732	7S	27E	4	512	679
		AZCO #7 Amended	292733	6S	27E	33	512	681
		AZCO #8 Amended	292734	7S	27E	4	512	683
		AZCO #9 Amended	292735	6S	27E	33	512	685
		AZCO #10 Amended	292736	7S	27E	4	512	687
		AZCO #11 Amended	292737	6S	27E	33	512	689
		AZCO #12 Amended	292738	7S	27E	4	512	691
		AZCO #13 Amended	292739	6S	27E	33	512	693
		AZCO #14 Amended	292740	7S	27E	4	512	695
		AZCO #15 Amended	292741	6S	27E	33	512	697
		AZCO #16 Amended	292742	7S	27E	4	512	699
		AZCO #17 Amended	292743	6S	27E	33	512	701

RECEIVED
 BUREAU OF
 LAND MANAGEMENT
 PHOENIX ARIZONA
 STATE OFFICE
 ARIZONA
 2003 JUL 24 A 10:14

38

Type	Group	Name	AMC Number	T	R	S	Book	Page
		AZCO #18 Amended	292744	7S	27E	4	512	703
		AZCO #33 Amended	292759	6S	27E	33	512	705
		AZCO #34 Amended	292760	6S	27E	33	512	707
		AZCO #35 Amended	292761	6S	27E	33	512	709
		AZCO #36 Amended	292762	6S	27E	33	512	711
		AZCO #37 Amended	292763	6S	27E	33	512	713
		AZCO #38 Amended	292764	6S	27E	33	512	715
		AZCO #100 Amended	292765	6S	27E	33	512	717
		AZCO #101 Amended	292766	6S	27E	33	512	719
		AZCO #102 Amended	292767	6S	27E	33	512	721
		AZCO #103 Amended	292768	6S	27E	33	512	723
		AZCO #104 Amended	292769	6S	27E	33	512	725
		AZCO #105 Amended	292770	6S	27E	33	512	727
		AZCO #106 Amended	292771	6S	27E	33	512	729
		AZCO #107 Amended	292772	6S	27E	33	512	731
		AZCO #108 Amended	292773	6S	27E	33	512	733
		AZCO #109 Amended	292774	6S	27E	33	512	735
		AZCO #110 Amended	292775	6S	27E	33	512	737
		AZCO #111 Amended	292776	6S	27E	33	512	739
		AZCO #112 Amended	292777	6S	27E	33	512	741
		AZCO #113 Amended	292778	6S	27E	33	512	743
		AZCO #126 Amended	292791	6S	27E	27	512	759
		AZCO #127 Amended	292792	6S	27E	27	512	761
		AZCO #128 Amended	292793	6S	27E	34	512	763
		AZCO #129 Amended	292794	6S	27E	34	512	765
		AZCO #130 Amended	292795	6S	27E	34	512	767
		AZCO #131 Amended	292796	6S	27E	34	512	769
		AZCO #132 Amended	292797	6S	27E	34	512	771
		AZCO #133 Amended	292798	6S	27E	34	512	773
		AZCO #134 Amended	292799	6S	27E	34	512	775
		AZCO #135 Amended	292800	6S	27E	34	512	777
		AZCO #136 Amended	292801	6S	27E	34	512	779
		AZCO #137 Amended	292802	6S	27E	34	512	781
		AZCO #138 Amended	292803	6S	27E	34	512	783
		AZCO #139 Amended	292804	6S	27E	34	512	785
		AZCO #144 Amended	292809	6S	27E	34	512	787
		AZCO #145 Amended	292810	6S	27E	34	512	789
		AZCO #146 Amended	292811	6S	27E	34	512	791
		AZCO #147 Amended	292812	6S	27E	34	512	793
		AZCO #155 Amended	292820	6S	27E	28	512	795
		AZCO #157 Amended	292822	6S	27E	28	512	797

RECEIVED
 BUREAU OF
 LAND MANAGEMENT
 ARIZONA
 STATE OFFICE
 PHOENIX, ARIZONA

2003 JUL 25
 11 13 15 17 19 21 23 25 27 29 31

41

Type	Group	Name	AMC Number	T	R	S	Book	Page
		AZCO #159 Amended	292824	6S	27E	28	512	799
		AZCO #161 Amended	292826	6S	27E	28	512	801
		AZCO #163 Amended	292828	6S	27E	27	512	803
		AZCO #164 Amended	292829	6S	27E	27	512	805
		AZCO #165 Amended	292830	6S	27E	27	512	807
		AZCO #166 Amended	292831	6S	27E	27	512	809
		AZCO #167 Amended	292832	6S	27E	27	512	811
		AZCO #168 Amended	292833	6S	27E	27	512	813
		AZCO #169 Amended	292834	6S	27E	27	512	815
		AZCO #170 Amended	292835	6S	27E	27	512	817
		AZCO #171 Amended	292836	6S	27E	27	512	819
		AZCO #172 Amended	292837	6S	27E	27	512	821
		AZCO #173 Amended	292838	6S	27E	27	512	823
		AZCO #174 Amended	292839	6S	27E	27	512	825
		AZCO #175 Amended	292840	6S	27E	27	512	827
		AZCO #176 Amended	292841	6S	27E	27	512	829
		AZCO #177 Amended	292842	6S	27E	27	512	831
		AZCO #178 Amended	292843	6S	27E	27	512	833
		AZCO #179 Amended	292844	6S	27E	27	512	835
		AZCO #180 Amended	292845	6S	27E	26	512	837
		AZCO #181 Amended	292846	6S	27E	26	512	839
		AZCO #182 Amended	292847	6S	27E	26	512	841
		AZCO #183 Amended	292848	6S	27E	26	512	843
		AZCO #195 Amended	292850	6S	27E	27	512	857
		AZCO #196 Amended	292851	6S	27E	26	512	859
		AZCO #197 Amended	292852	6S	27E	26	512	861
		AZCO #198 Amended	292853	6S	27E	26	512	863
		AZCO #202 Amended	292856	6S	27E	35	512	865
		AZCO #39 Amended	294150	6S	27E	33	512	717
		AZCO #40 Amended	294151	6S	27E	33	512	719
		AZCO #41 Amended	294152	6S	27E	33	512	721
		AZCO #42 Amended	294153	6S	27E	33	512	723
		AZCO #43 Amended	294154	6S	27E	28	512	725
		AZCO #203 Amended	294155	6S	27E	28	512	867
		AZCO #205 Amended	294157	6S	27E	28	512	869
		AZCO #207 Amended	294159	6S	27E	28	512	871
		AZCO #209 Amended	294161	6S	27E	28	512	873
		AZCO #357 Amended	294167	6S	27E	24	512	889
		AZCO #359 Amended	294168	6S	27E	24	512	893
		AZCO #361 Amended	294169	6S	27E	24	512	897
		AZCO #363 Amended	294170	6S	27E	24	512	901

RECEIVED
 BUREAU OF
 LAND MANAGEMENT
 ARIZONA
 STATE OFFICE
 PHOENIX, ARIZONA
 2003 JUL 24 A 10:14

41

Type	Group	Name	AMC Number	T	R	S	Book	Page
		AZCO #364 Amended	294171	6S	27E	24	512	903
		AZCO #365 Amended	294172	6S	27E	24	512	905
		AZCO #366 Amended	294173	6S	27E	24	512	907
		AZCO #367 Amended	294174	6S	27E	23	512	909
		AZCO #368 Amended	294175	6S	27E	23	512	911
		AZCO #369 Amended	294176	6S	27E	23	512	913
		AZCO #370 Amended	294177	6S	27E	23	512	915
		AZCO #371 Amended	294178	6S	27E	23	512	917
		AZCO #372 Amended	294179	6S	27E	23	512	919
		AZCO #373 Amended	294180	6S	27E	23	512	921
		AZCO #374 Amended	294181	6S	27E	23	512	923
		AZCO #375 Amended	294182	6S	27E	23	512	925
		AZCO #376 Amended	294183	6S	27E	23	512	927
		AZCO #377 Amended	294184	6S	27E	23	512	929
		AZCO #378 Amended	294185	6S	27E	23	512	931
		AZCO #379 Amended	294186	6S	27E	23	512	933
		AZCO #380 Amended	294187	6S	27E	23	512	935
		AZCO #381 Amended	294188	6S	27E	26	512	937
		AZCO #382 Amended	294189	6S	27E	26	512	939
		AZCO #383 Amended	294190	6S	27E	26	512	941
		AZCO #384 Amended	294191	6S	27E	26	512	943
		AZCO #300 Amended	294192	6S	27E	30	512	875
		AZCO #301 Amended	294193	6S	27E	30	512	877
		AZCO #302 Amended	294194	6S	27E	25	512	879
		AZCO #303 Amended	294195	6S	27E	25	512	881
		AZCO #304 Amended	294196	6S	27E	25	512	883
		AZCO #305 Amended	294197	6S	27E	30	512	885
		AZCO #306 Amended	294198	6S	27E	30	512	887
		AZCO #44 Amended	298861	6S	27E	34	512	727
		AZCO #45 Amended	298862	6S	27E	34	512	729
		AZCO #185 Amended	298867	6S	27E	26	512	845
		AZCO #400 Amended	298868	6S	27E	36	512	945
		AZCO #402 Amended	298870	6S	27E	36	512	947
		AZCO #410 Amended	298876	6S	27E	36	512	949
		AZCO #411 Amended	298877	6S	27E	29	512	951
		AZCO #412 Amended	298878	6S	27E	29	512	953
		AZCO #413 Amended	298879	6S	27E	29	512	955
		AZCO #414 Amended	298880	6S	27E	29	512	957
		AZCO #415 Amended	298881	6S	27E	29	512	959
		AZCO #416 Amended	298882	6S	27E	29	512	961
		AZCO #417 Amended	298883	6S	27E	29	512	963

ARIZONA
 STATE OFFICE
 PHOENIX, ARIZONA

RECEIVED
 BUREAU OF
 LAND MANAGEMENT
 2003 JUL 21 10 59 AM

41

Type	Group	Name	AMC Number	T	R	S	Book	Page
		AZCO #418 Amended	298884	6S	27E	29	512	965
		AZCO #419 Amended	298885	6S	27E	29	512	967
		AZCO #420 Amended	298886	6S	27E	29	512	969
		AZCO #421 Amended	298887	6S	27E	29	512	971
		AZCO #422 Amended	298888	6S	27E	29	512	973
		AZCO #423 Amended	298889	6S	27E	29	512	975
		AZCO #424 Amended	298890	6S	27E	29	512	977
		AZCO #425 Amended	298891	6S	27E	29	512	979
		AZCO #426 Amended	298892	6S	27E	29	512	981
		AZCO #427 Amended	298893	6S	27E	29	512	983
		AZCO #428 Amended	298894	6S	27E	29	512	985
		AZCO #429 Amended	298895	6S	27E	29	512	987
		AZCO #430 Amended	298896	6S	27E	29	512	989
		AZCO #461 Amended	298897	6S	27E	28	513	11
		AZCO #462 Amended	298898	6S	27E	28	513	13
		AZCO #463 Amended	298899	6S	27E	28	513	15
		AZCO #190 Amended	298929	6S	27E	27	512	847
		AZCO #191 Amended	298930	6S	27E	27	512	849
		AZCO #192 Amended	298931	6S	27E	27	512	851
		AZCO #193 Amended	298932	6S	27E	27	512	853
		AZCO #194 Amended	298933	6S	27E	27	512	855
		AZCO #358 Amended	298934	6S	27E	24	512	891
		AZCO #360 Amended	298935	6S	27E	24	512	895
		AZCO #362 Amended	298936	6S	27E	24	512	899
		AZCO #441 Amended	305755	6S	27E	29	512	991
		AZCO #442 Amended	305756	6S	27E	29	512	993
		AZCO #443 Amended	305757	6S	27E	29	512	995
		AZCO #444 Amended	305758	6S	27E	21	512	997
		AZCO #445 Amended	305759	6S	27E	20	512	999
		AZCO #446 Amended	305760	6S	27E	20	513	1
		AZCO #447 Amended	305761	6S	27E	20	513	3
		AZCO #448 Amended	305762	6S	27E	20	513	5
		AZCO #449 Amended	305763	6S	27E	20	513	7
		AZCO #450 Amended	305764	6S	27E	20	513	9
		AZCO #465 Amended	324367	6S	27E	28	513	17
		AZCO #466 Amended	324368	6S	27E	28	513	19
		AZCO #467 Amended	324369	6S	27E	28	513	21
		AZCO #468 Amended	324370	6S	27E	28	513	23
		AZCO #469 Amended	324371	6S	27E	21	513	25
	SZ SG							
	SG 1		340956	6S	27E	20	513	27

RECEIVED
 BUREAU OF
 LAND MANAGEMENT
 2003 JUL 24 A 10:14

90

Type	Group	Name	AMC Number	T	R	S	Book	Page
		SG 2	340957	6S	27E	28	513	29
		SG 3	340958	6S	27E	29	513	31
		SG 4	340959	6S	27E	29	513	33
		SG 5	340960	6S	27E	29	513	35
		SG 6	340961	6S	27E	33	513	37
		SG 7	340962	6S	27E	33	513	39
		SG 8	340963	6S	27E	33	513	41
		SG 9	340964	7S	27E	4	513	43
		SG 10	340965	7S	27E	4	513	45
		SG 11	340966	7S	27E	4	513	47
		SG 12 Amended	340967	7S	27E	4	525	47
		SG 13	340968	7S	27E	4	513	49
		SG 14	340969	7S	27E	4	513	53
		SG 15	340970	6S	27E	33	513	55
		SG 16	340971	6S	27E	33	513	57
		SG 17	340972	6S	27E	33	513	59
		SG 18	340973	6S	27E	33	513	61
		SG 19	340974	6S	27E	33	513	63
		SG 20	340975	6S	27E	33	513	65
		SG 21	340976	6S	27E	34	513	67
		SG 22	340977	6S	27E	34	513	69
		SG 23	340978	6S	27E	27	513	71
		SG 24	340979	6S	27E	34	513	73
		SG 25	340980	6S	27E	34	513	75
		SG 26	340981	6S	27E	26	513	77
		SG 27	340982	6S	27E	27	513	79
		SG 28	340983	6S	27E	26	513	81
		SG 29	340984	6S	27E	27	513	83
		SG 30	340985	6S	27E	27	513	85
		SG 31	340986	6S	27E	26	513	87
		SG 32	340987	6S	27E	27	513	89
		SG 33	340988	6S	27E	27	513	91
		SG 34	340989	6S	27E	23	513	93
		SG 35	340990	6S	27E	23	513	95
		SG 36	340991	6S	27E	23	513	97
		SG 37	340992	6S	27E	23	513	99
		SG 38	340993	6S	27E	28	513	101
		SG 39	340994	6S	27E	24	513	103
		SG 40	340995	6S	27E	25	513	105
		SG 41	340996	6S	27E	27	513	107
		SG 42	340997	6S	27E	28	513	109

RECEIVED
 BUREAU OF
 LAND MANAGEMENT
 2003 JUL 24 A 10:47 AM
 PHOENIX, ARIZONA
 STATE OFFICE
 ARIZONA

41

Type	Group	Name	AMC Number	T	R	S	Book	Page
		SG 43	340998	6S	27E	28	513	111
		SG 44	340999	6S	27E	23	513	113
		SG 45	341000	6S	27E	23	513	115
		SG 46	341001	6S	27E	25	513	117
		SG 47	344116	6S	27E	26	519	75
		SG 48	344117	6S	27E	26	519	77
		SG 49	344118	6S	27E	26	519	79
		SG 50	344119	6S	27E	24	519	81
		SG 51	344120	6S	27E	24	519	83
		SG 52	344121	6S	27E	24	519	85
		SG 53	344122	6S	27E	27	519	119
	SZ SZ	SZ 1	341002	6S	27E	29	513	121
		SZ 2	341003	6S	27E	29	513	123
		SZ 3	341004	6S	27E	29	513	125
		SZ 4	341005	6S	27E	29	513	127
		SZ 5	341006	6S	27E	29	513	129
		SZ 6	341007	6S	27E	29	513	131
		SZ 7	341008	6S	27E	29	513	133
		SZ 8	341009	6S	27E	29	513	135
		SZ 9	341010	6S	27E	29	513	137
		SZ 10	341011	6S	27E	29	513	139
		SZ 11	341012	6S	27E	29	513	141
		SZ 12	341013	6S	27E	29	513	143
		SZ 13	341014	6S	27E	29	513	145
		SZ 14	341015	6S	27E	20	513	147
		SZ 15	341016	6S	27E	20	513	149
		SZ 16	341017	6S	27E	20	513	151
		SZ 17	341018	6S	27E	20	513	153
		SZ 18	341019	6S	27E	20	513	155
		SZ 19	341020	6S	27E	20	513	157
		SZ 20	341021	6S	27E	20	513	159
		SZ 21	341022	6S	27E	20	513	161
		SZ 22	341023	6S	27E	20	513	163
		SZ 23	341024	6S	27E	20	513	165
		SZ 24	341025	6S	27E	20	513	167
		SZ 25	341026	6S	27E	20	513	169
Mill Site	Number:	218						
	SZ SOB							
		SOB 1	326065	6S	27E	27	458	703
		SOB 2	326066	6S	27E	27	458	704

RECEIVED
 BUREAU OF
 LAND MANAGEMENT
 2003 JUL 24 A 10:19
 ARIZONA
 STATE OFFICE
 PHOENIX, ARIZONA

38

Type	Group	Name	AMC Number	T	R	S	Book	Page
		SOB 3	326067	6S	27E	27	458	705
		SOB 4	326068	6S	27E	27	458	706
		SOB 5	326069	6S	27E	27	458	707
		SOB 6	326070	6S	27E	27	458	708
		SOB 7	326071	6S	27E	27	458	709
		SOB 8	326072	6S	27E	27	458	710
		SOB 9	326073	6S	27E	27	458	711
		SOB 10	326074	6S	27E	27	458	712
		SOB 11	326075	6S	27E	27	458	713
		SOB 12	326076	6S	27E	27	458	714
		SOB 13	326077	6S	27E	29	458	715
		SOB 14	326078	6S	27E	29	458	716
		SOB 15	326079	6S	27E	29	458	717
		SOB 16	326080	6S	27E	29	458	718
		SOB 17	326081	6S	27E	29	458	719
		SOB 18	326082	6S	27E	29	458	720
		SOB 19	326083	6S	27E	20	458	721
		SOB 20	326084	6S	27E	20	458	722
		SOB 21	326085	6S	27E	20	458	723
		SOB 22	326086	6S	27E	20	458	724
		SOB 23	326087	6S	27E	29	458	725
		SOB 24	326088	6S	27E	29	458	726
		SOB 25	326089	6S	27E	29	458	727
		SOB 26	326090	6S	27E	29	458	728
		SOB 27	326091	6S	27E	29	458	729
		SOB 28	326092	6S	27E	29	458	730
		SOB 29	326093	6S	27E	29	458	731
		SOB 30	326094	6S	27E	29	458	732
		SOB 31	326095	6S	27E	29	458	733
		SOB 32	326096	6S	27E	29	458	734
		SOB 33	326097	6S	27E	29	458	735
		SOB 34	326098	6S	27E	29	458	736
		SOB 35	326099	6S	27E	29	458	737
		SOB 36	326100	6S	27E	29	458	738
		SOB 37	326101	6S	27E	29	458	739
		SOB 38	326102	6S	27E	29	458	740
		SOB 39	326103	6S	27E	29	458	741
		SOB 40	326104	6S	27E	29	458	742
		SOB 41	326105	6S	27E	29	458	743
		SOB 42	326106	6S	27E	29	458	744
		SOB 43	326107	6S	27E	29	458	745

RECEIVED
 BUREAU OF
 LAND MANAGEMENT
 2003 JUL 24 A 10:17
 ARIZONA
 STATE OFFICE
 PHOENIX, ARIZONA

41

Type	Group	Name	AMC Number	T	R	S	Book	Page
		SOB 44	326108	6S	27E	29	458	746
		SOB 45	326109	6S	27E	29	458	747
		SOB 46	326110	6S	27E	29	458	748
		SOB 47	326111	6S	27E	21	458	749
		SOB 48	326112	6S	27E	21	458	750
		SOB 49	326113	6S	27E	21	458	751
		SOB 50	326114	6S	27E	21	458	752
		SOB 51	326115	6S	27E	21	458	753
		SOB 52	326116	6S	27E	21	458	754
		SOB 53	326117	6S	27E	21	458	755
		SOB 54	326118	6S	27E	21	458	756
		SOB 55	326119	6S	27E	28	458	757
		SOB 56	326120	6S	27E	28	458	758
		SOB 57	326121	6S	27E	28	458	759
		SOB 58	326122	6S	27E	28	458	760
		SOB 59	326123	6S	27E	28	458	761
		SOB 60	326124	6S	27E	28	458	762
		SOB 61	326125	6S	27E	28	458	763
		SOB 62	326126	6S	27E	28	458	764
		SOB 63	326127	6S	27E	28	458	765
		SOB 64	326128	6S	27E	28	458	766
		SOB 65	326129	6S	27E	28	458	767
		SOB 66	326130	6S	27E	28	458	768
		SOB 67	326131	6S	27E	28	458	769
		SOB 68	326132	6S	27E	28	458	770
		SOB 69	326133	6S	27E	28	458	771
		SOB 70	326134	6S	27E	28	458	772
		SOB 71	326135	6S	27E	28	458	773
		SOB 72	326136	6S	27E	28	458	774
		SOB 73	326137	6S	27E	28	458	775
		SOB 74	326138	6S	27E	28	458	776
		SOB 75	326139	6S	27E	28	458	777
		SOB 76	326140	6S	27E	28	458	778
		SOB 77	326141	6S	27E	21	458	779
		SOB 78	326142	6S	27E	21	458	780
		SOB 79	326143	6S	27E	28	458	781
		SOB 80	326144	6S	27E	28	458	782
		SOB 81	326145	6S	27E	28	458	783
		SOB 82	326146	6S	27E	28	458	784
		SOB 83	326147	6S	27E	28	458	785
		SOB 84	326148	6S	27E	28	458	786

RECEIVED
 BUREAU OF
 LAND MANAGEMENT
 ARIZONA
 STATE OFFICE
 PHOENIX, ARIZONA
 2003 JUL 24 A 10:14

41

Type	Group	Name	AMC Number	T	R	S	Book	Page
		SOB 85	326149	6S	27E	28	458	787
		SOB 86	326150	6S	27E	28	458	788
		SOB 87	326151	6S	27E	28	458	789
		SOB 88	326152	6S	27E	28	458	790
		SOB 89	326153	6S	27E	28	458	791
		SOB 90	326154	6S	27E	28	458	792
		SOB 91	326155	6S	27E	28	458	793
		SOB 92	326156	6S	27E	28	458	794
		SOB 93	326157	6S	27E	28	458	795
		SOB 94	326158	6S	27E	28	458	796
		SOB 95	326159	6S	27E	28	458	797
		SOB 96	326160	6S	27E	28	458	798
		SOB 97	326161	6S	27E	28	458	799
		SOB 98	326162	6S	27E	28	458	800
		SOB 99	326163	6S	27E	28	458	801
		SOB 100	326164	6S	27E	28	458	802
		SOB 101	326165	6S	27E	28	458	803
		SOB 102	326166	6S	27E	28	458	804
		SOB 103	326167	6S	27E	28	458	805
		SOB 104	326168	6S	27E	28	458	806
		SOB 105	326169	6S	27E	28	458	807
		SOB 106	326170	6S	27E	28	458	808
		SOB 107	326171	6S	27E	28	458	809
		SOB 108	326172	6S	27E	28	458	810
		SOB 109	326173	6S	27E	28	458	811
		SOB 110	326174	6S	27E	28	458	812
		SOB 111	326175	6S	27E	33	458	813
		SOB 112	326176	6S	27E	33	458	814
		SOB 113	326177	6S	27E	33	458	815
		SOB 114	326178	6S	27E	33	458	816
		SOB 115	326179	6S	27E	28	458	817
		SOB 116	326180	6S	27E	28	458	818
		SOB 117	326181	6S	27E	28	458	819
		SOB 118	326182	6S	27E	28	458	820
		SOB 119	326183	6S	27E	28	458	821
		SOB 120	326184	6S	27E	28	458	822
		SOB 121	326185	6S	27E	28	458	823
		SOB 122	326186	6S	27E	28	458	824
		SOB 123	326187	6S	27E	28	458	825
		SOB 124	326188	6S	27E	28	458	826
		SOB 125	326189	6S	27E	28	458	827

RECEIVED
 BUREAU OF
 LAND MANAGEMENT
 ARIZONA
 STATE OFFICE
 PHOENIX ARIZONA
 2003 JUL 24 A 10: 14

41

Type	Group	Name	AMC Number	T	R	S	Book	Page
		SOB 126	326190	6S	27E	28	458	828
		SOB 127	326191	6S	27E	28	458	829
		SOB 128	326192	6S	27E	28	458	830
		SOB 129	326193	6S	27E	28	458	831
		SOB 130	326194	6S	27E	28	458	832
		SOB 131	326195	6S	27E	28	458	833
		SOB 132	326196	6S	27E	28	458	834
		SOB 133	326197	6S	27E	28	458	835
		SOB 134	326198	6S	27E	28	458	836
		SOB 135	326199	6S	27E	28	458	837
		SOB 136	326200	6S	27E	28	458	838
		SOB 137	326201	6S	27E	28	458	839
		SOB 138	326202	6S	27E	28	458	840
		SOB 139	326203	6S	27E	28	458	841
		SOB 140	326204	6S	27E	28	458	842
		SOB 141	326205	6S	27E	28	458	843
		SOB 142	326206	6S	27E	28	458	844
		SOB 143	326207	6S	27E	28	458	845
		SOB 144	326208	6S	27E	28	458	846
		SOB 145	326209	6S	27E	28	458	847
		SOB 146	326210	6S	27E	33	458	848
		SOB 147	326211	6S	27E	33	458	849
		SOB 148	326212	6S	27E	33	458	850
		SOB 149	326213	6S	27E	33	458	851
		SOB 150	326214	6S	27E	33	458	852
		SOB 151	326215	6S	27E	33	458	853
		SOB 152	326216	6S	27E	28	458	854
		SOB 153	326217	6S	27E	28	458	855
		SOB 154	326218	6S	27E	28	458	856
		SOB 155	326219	6S	27E	28	458	857
		SOB 156	326220	6S	27E	28	458	858
		SOB 157	326221	6S	27E	28	458	859
		SOB 158	326222	6S	27E	28	458	860
		SOB 159	326223	6S	27E	28	458	861
		SOB 160	326224	6S	27E	28	458	862
		SOB 161	326225	6S	27E	28	458	863
		SOB 162	326226	6S	27E	28	458	864
		SOB 163	326227	6S	27E	28	458	865
		SOB 164	326228	6S	27E	28	458	866
		SOB 165	326229	6S	27E	28	458	867
		SOB 166	326230	6S	27E	28	458	868

RECEIVED
 BUREAU OF
 LAND MANAGEMENT
 PHOENIX, ARIZONA
 ARIZONA
 STATE OFFICE
 PHOENIX, ARIZONA
 458-24-10-11
 458-24-10-11

41

Type	Group	Name	AMC Number	T	R	S	Book	Page
		SOB 167	326231	6S	27E	28	458	869
		SOB 168	326232	6S	27E	28	458	870
		SOB 169	326233	6S	27E	28	458	871
		SOB 170	326234	6S	27E	28	458	872
		SOB 171	326235	6S	27E	28	458	873
		SOB 172	326236	6S	27E	28	458	874
		SOB 173	326237	6S	27E	28	458	875
		SOB 174	326238	6S	27E	28	458	876
		SOB 175	326239	6S	27E	28	458	877
		SOB 176	326240	6S	27E	28	458	878
		SOB 177	326241	6S	27E	28	458	879
		SOB 178	326242	6S	27E	28	458	880
		SOB 179	326243	6S	27E	28	458	881
		SOB 180	326244	6S	27E	33	458	882
		SOB 181	326245	6S	27E	33	458	883
		SOB 182	326246	6S	27E	33	458	884
		SOB 183	326247	6S	27E	33	458	885
		SOB 184	326248	6S	27E	33	458	886
		SOB 185	326249	6S	27E	33	458	887
		SOB 186	326250	6S	27E	33	458	888
		SOB 187	326251	6S	27E	33	458	889
		SOB 188	326252	6S	27E	27	458	890
		SOB 189	326253	6S	27E	27	458	891
		SOB 190	326254	6S	27E	27	458	892
		SOB 191	326255	6S	27E	27	458	893
		SOB 192	326256	6S	27E	27	458	894
		SOB 193	326257	6S	27E	27	458	895
		SOB 194	326258	6S	27E	27	458	896
		SOB 195	326259	6S	27E	27	458	897
		SOB 196	326260	6S	27E	27	458	898
		SOB 197	326261	6S	27E	27	458	899
		SOB 198	326262	6S	27E	27	458	900
		SOB 199	326263	6S	27E	27	458	901
		SOB 200	326264	6S	27E	27	458	902
		SOB 201	326265	6S	27E	27	458	903
		SOB 202	326266	6S	27E	27	458	904
		SOB 203	326267	6S	27E	27	458	905
		SOB 204	326268	6S	27E	27	458	906
		SOB 205	326269	6S	27E	27	458	907
		SOB 206	326270	6S	27E	27	458	908
		SOB 207	326271	6S	27E	27	458	909

RECEIVED
 PURCHASE OF
 LAND MANAGEMENT
 ARIZONA
 STATE OF ARIZONA
 HOENIX, ARIZONA
 2003 JUN 24 10:08

41

Type	Group	Name	AMC Number	T	R	S	Book	Page
		SOB 208	326272	6S	27E	27	458	910
		SOB 209	326273	6S	27E	27	458	911
		SOB 210	326274	6S	27E	27	458	912
		SOB 211	326275	6S	27E	27	458	913
		SOB 212	326276	6S	27E	27	458	914
		SOB 213	326277	6S	27E	34	458	915
		SOB 214	326278	6S	27E	34	458	916
		SOB 215	326279	6S	27E	26	458	917
		SOB 216	326280	6S	27E	26	458	918
		SOB 217	326281	6S	27E	26	458	919
		SOB 218	326282	6S	27E	26	458	920

RECEIVED
BUREAU OF
LAND MANAGEMENT

2003 JUL 24 A 10:14

ARIZONA
STATE OFFICE
PHOENIX, ARIZONA

**United States Department of the Interior
Bureau of Land Management**

BUSINESS & SUPPORT SVCS DIV
222 N CENTRAL AVE

PHOENIX, AZ 85004 -2203
Phone: (602) 417-9200

Receipt	
No.	717621

Transaction #: 746766
Date of Transaction: 07/24/2003

CUSTOMER:	GARY JONES PHELPS DODGE 4521 US HIGHWAY 191 MORENCI, AZ 85540
------------------	------------------------------------------------------------------------

LINE #	QTY	DESCRIPTION	REMARKS	UNIT PRICE	TOTAL
1	1.00	LOCATABLE MINERALS / MINING CLAIMS-NOT NEW-UNADJUD, ONE AUTH NO. ONLY / MINING CLAIM MONEY RECEIVED (455) CASES: AMC141234/\$176300.00	MAINT 2004 (1763)	- n/a -	176300.00

TOTAL: \$176,300.00

PAYMENT INFORMATION																	
1	<table border="1"> <tr> <td>AMOUNT:</td> <td>\$176,300.00</td> <td>POSTMARKED:</td> <td>07/23/2003</td> </tr> <tr> <td>TYPE:</td> <td>CHECK</td> <td>RECEIVED:</td> <td>07/24/2003</td> </tr> <tr> <td>CHECK NO:</td> <td>159328</td> <td></td> <td></td> </tr> <tr> <td>NAME:</td> <td colspan="3">PHELPS DODGE CORPOREATION 4521 US HIGHWAY 191 MORENCI AZ 85540</td> </tr> </table>	AMOUNT:	\$176,300.00	POSTMARKED:	07/23/2003	TYPE:	CHECK	RECEIVED:	07/24/2003	CHECK NO:	159328			NAME:	PHELPS DODGE CORPOREATION 4521 US HIGHWAY 191 MORENCI AZ 85540		
AMOUNT:	\$176,300.00	POSTMARKED:	07/23/2003														
TYPE:	CHECK	RECEIVED:	07/24/2003														
CHECK NO:	159328																
NAME:	PHELPS DODGE CORPOREATION 4521 US HIGHWAY 191 MORENCI AZ 85540																

REMARKS

This receipt was generated by the automated BLM Collections and Billing System and is a paper representation of a portion of the official electronic record contained therein.

Receipt No. 541689

1075

Trans No. 546250

LEAD FILE #'S _____

~~253273~~, 289373, 325895,

66892, 138158, 141486, 325895

345121, 345354, 344575, 344652
345629, 277468, 333067, 299632,
338178, 353756

303735, 315170, 1186, 46919, 312984,
315168, 316548, 45684, 344757, 345188

AMC Number	Code	Amount
253303-253303	482	2900
253304-253319		1500
253321-333322		200
253324		100
253326-253341		1600
253342-253375		3400
253376-253410		3500
253411-253430		2000
253450-253457		200
253460-253464		500
253467-253473		700
253474-253483		1000
253485-253488		400
289373-289374		200
325895-325896		200
67026-67031		600
TOTAL:	482	18900 19,000

AMC Number	Code	Amount
67032-67033	482	200
67038-67043		900
67045-67063		1900
67064-67097		3400
67098-67101		400
67102-67123		2100
67173-67178		500
67179-67184		600
67187-67189		300
67193		100
67195-67199		500
67249-67251		300
67252-67266		1500
67267-67269		300
67271		100
67273-67275		300
TOTAL:	482	13400 13,500

Date of Doc 8/15/02 19,000

Date Entered: 10/3/02 JK 13,500

Date of Rec't 8/16/02

Date Verified: 10/17/02 AB

Amount Rec'd 128,000.00

Sent to Accts: " "

Amount Earned 128,000

Date Earned: _____

- 480 POL 127,900
- 481 NOI
- 482 MAINT
- 396 TRANS
- 635 AMEND

NOTES:

Claim# 345633 is closed. Refund issued

2045

Receipt No. _____

LEAD FILE #'S _____

Trans No. _____

AMC Number	Code	Amount
67277-67281	482	500
67284		100
67282-67300		1500
67301-67313		1300
67314-67318		500
67321-67331		1100
67332-67346		1500
67428-67431		400
67432-67439		800
67441		100
67443-67457		1500
67459-67469		1100
67470-67504		3500
67505-67536		3200
67538-67540		300
138158-138161		400
TOTAL:	482	97800

AMC Number	Code	Amount
141524-141534	482	2000
141535		100
141622-141622		200
325897-325900		400
325904-325908		500
303735-303741		1000
303747		100
303749		100
303751		100
303753		100
303755		100
303762-303765		400
303766-303781		1600
315170-315186		1700
325901-325902		200
325903		100
TOTAL:	482	9800

Date of Doc _____

Date Entered: _____

Date of Rec't _____

Date Verified: _____

Amount Rec'd _____

Sent to Accts: _____

Amount Earned _____

Date Earned: _____

- 480 POL
- 481 NOI
- 482 MAINT
- 396 TRANS
- 635 AMEND

NOTES:

Receipt No. _____

LEAD FILE #'S _____

Trans No. _____

AMC Number	Code	Amount
67373-67375	482	300
1186-1187		200
67365-67372		800
67376-67389		1400
67390-67407		2800
67418-67427		1000
67025		100
46919-46924		600
47104-47105		200
47109		100
47117		100
47119		100
47272-47275		400
47276-47280		500
313010		100
313012		100
TOTAL:	482	58800

AMC Number	Code	Amount
313014	482	100
313016-313033		2000
315168-315169		200
316348-316534		900
45754-45755		200
45820		100
45823		100
45826-45829		400
45842-45846		500
45849		100
45852-45858		900
45859-45860		200
45901-45928		2800
45929-45962		3400
45963-45971		900
45985-46005		2100
TOTAL:	482	14500

Date of Doc _____
 Date of Rec't _____
 Amount Rec'd _____
 Amount Earned _____

Date Entered: _____
 Date Verified: _____
 Sent to Accts: _____
 Date Earned: _____

- 480 POL
- 481 NOI
- 482 MAINT
- 396 TRANS
- 635 AMEND

NOTES:

Receipt No. _____

Trans No. _____

LEAD FILE #'S _____

4 of 5

AMC Number	Code	Amount
46007-46008	482	200
46011-46012		200
46013-46016		400
312984-313009		2500
313011		100
313013		100
313015		100
67349-67364		1600
67124-67130		700
67131-67147		1700
67148-67172		2500
344575		100
344576-344588		1300
344652-344673		2200
345089-345633		500
345188-345213		2600
TOTAL:	482	16,800

AMC Number	Code	Amount
345214-345231	482	1800
344757-344773		1700
344774		100
345121-345129		900
345354-345378		2500
345379-345389		1100
277551-277570		2100
277571-277605		3500
277606-277640		3500
277641-277673		3300
277468-277472		500
277474		100
277498-277501		400
277503		100
277507		100
277522-277538		1700
TOTAL:	482	53,900

Date of Doc _____

16,800

Date of Rec't _____

Amount Rec'd _____

Amount Earned _____

Date Entered: _____

Date Verified: _____

Sent to Accts: _____

Date Earned: _____

- 480 POL
- 481 NOI
- 482 MAINT
- 396 TRANS
- 635 AMEND

NOTES:

United States Department of the Interior
 Bureau of Land Management
 BUSINESS & SUPPORT SVCS DIV
 222 N CENTRAL AVE
 PHOENIX, AZ 85004 -2203
 Phone: (602) 417-9200

Receipt	
No:	541689

Transaction #: 566250
Date of Transaction: 08/16/2002
CUSTOMER: ASARCO INC 1150 N 7TH AVE TUCSON, AZ 85705

LINE #	QTY	DESCRIPTION	REMARKS	UNIT PRICE	TOTAL
1	1.00	LOCATABLE MINERALS / MINING CLAIMS-NOT NEW-UNADJUD, ONE AUTH NO. ONLY / MINING CLAIM MONEY RECEIVED (455) CASES: AMC253275/\$128000.00	MAINT 2003 (128)	- n/a -	128000.00
TOTAL:					\$128,000.00

PAYMENT INFORMATION					
1	AMOUNT:	\$128,000.00	POSTMARKED:	N/A	
	TYPE:	CHECK	RECEIVED:	08/16/2002	
	CHECK NO:	14397			
	NAME:	ASARCO INC 1150 N 7TH AVE TUCSON AZ 85705			

REMARKS

This receipt was generated by the automated BLM Collections and Billing System and is a paper representation of a portion of the official electronic record contained therein.

*\$10000 refund for Amc345633 which is closed. 10/14/02
 AuB*

Authorized Date 10/17/2002

Instructions to Accounts REFUND 100.00 MAINTENANCE FEE AMC345633 CLOSED

Login ID 2393

Entry Date 10/17/2002

Total Amount \$100.00



United States Department of the Interior

BUREAU OF LAND MANAGEMENT

Arizona State Office
222 North Central Avenue
Phoenix, AZ 85004-2203

In reply refer to:

3800 (957) AB
AMC 345629

OCT 17 2002

Mr. Henry G. Kreis
ASARCO Incorporated
P.O. Box 5747
Tucson, AZ 85703-0747


Dear Mr. Kreis:

On August 15, 2002, the Arizona State Office, Bureau of Land Management received your check in the amount of \$128,000.00 to cover the annual maintenance fee for the 2003 assessment year on 1,280 mining claims, which were listed on "Exhibit A".

One of the claims listed on "Exhibit A", AMC345633, is closed.

A refund in the amount of \$100.00 has been authorized and will be sent to you in approximately four to six weeks.

If additional information is required, please contact me at (602) 417-9334.


Amy Bunda
Land Law Examiner

August 15, 2002

Mining Claims Section
Arizona State Office
Bureau of Land Management
Department of the Interior
222 North Central Avenue
Phoenix, AZ 85004-2203

**Notice of Intent to Hold and
Payment of Annual Claim Maintenance Fees
Pinal County, Ray Complex**

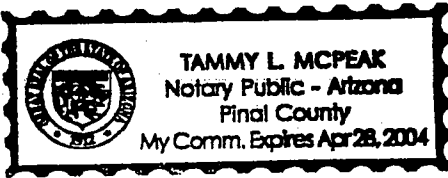
This will serve as notice that ASARCO Incorporated, whose address for purposes of this filing is P.O. Box 5747, Tucson, Arizona 85703-0747, intends to hold the mining claims and/or mill sites described in Exhibit A attached hereto for the assessment year ending at 12 o'clock, noon, on September 1, 2003, by payment of the annual claim maintenance fee of \$100 per claim or site. Payment of such amount is made herewith for such assessment year for each of the claims and sites the name and BLM serial number of which, and the book and page or index number of recording of the location notice in the official records of Pinal County, Arizona, of which are set forth in Exhibit A attached hereto and by this reference incorporated herein.

Henry G. Kreis
Henry G. Kreis
Property Manager
Telephone: (520) 798-7717

State of Arizona)
) ss.
County of Gila)

The foregoing instrument was acknowledged before me on the 15th day of August, 2002, by Henry G. Kreis, as agent for ASARCO Incorporated, a New Jersey corporation, on behalf of the corporation.

Tammy L. McPeak
Tammy L. McPeak, Notary Public



10/3/02 TR
ENTERED INTO COMPUTER
PHOENIX, ARIZONA
2002 AUG 15 P 3:55
RECEIVED
BLM, AZ STATE OFFICE
1280 TR

EXHIBIT A

Unpatented Mining Claims and Mill Site Claims : Pinal, County, AZ
Pioneer-Mineral Creek-Cochran-Copper Butte-Riverside Mining Districts

<u>Claim</u>	<u>Book or Docket</u>	<u>Page</u>	<u>BLM Serial No.</u>
Buckeye 3	1359	963	253275✓
Buckeye 4	1359	965	253276✓
Buckeye 5	1359	967	253277✓
Buckeye 10	1359	969	253278✓
Somnambulant 1	1360	035	253279✓
Somnambulant 2	1360	037	253280✓
Somnambulant 3	1360	039	253281✓
Somnambulant 4	1360	041	253282✓
Somnambulant 5	1360	043	253283✓
Somnambulant 6	1360	045	253284✓
Somnambulant 7	1360	047	253285✓
Somnambulant 8	1360	049	253286✓
Somnambulant 9	1360	051	253287✓
Somnambulant 10	1360	053	253288✓
Somnambulant 11	1360	055	253289✓
Somnambulant 12	1360	057	253290✓
Somnambulant 13	1360	059	253291✓
Somnambulant 14	1360	061	253292✓
Sue 37	1360	063	253293✓
Sue 38	1360	065	253294✓
Amended	1381	883	
Sue 39	1360	067	253295✓
Sue 40	1360	069	253296✓
Amended	1381	885	
Sue 41	1360	071	253297✓
Amended	1381	887	
Sue 42	1360	073	253298✓
Amended	1381	889	
Sue 43	1360	075	253299✓
Amended	1381	891	
Sue 44	1360	077	253300✓
Sue 45	1360	079	253301✓
Amended	1381	893	
Sue 46	1360	081	253302✓
Sue 48	1360	083	253303✓

RECEIVED
BLM STATE OFFICE
AUG 11 2009
P 3:56
ARIZONA

EXHIBIT A

Page 2 of 45

Unpatented Mining Claims and Mill Site Claims : Pinal, County, AZ
 Pioneer-Mineral Creek-Cochran-Copper Butte-Riverside Mining Districts

<u>Claim</u>	<u>Book or Docket</u>	<u>Page</u>	<u>BLM Serial No.</u>
Sue 49	1360	085	253304✓
Sue 50	1360	087	253305✓
Sue 51	1360	089	253306✓
Sue 52	1360	091	253307✓
Sue 53	1360	093	253308✓
Sue 54	1360	095	253309✓
Sue 55	1360	097	253310
Sue 56	1360	099	253311
Sue 57	1360	101	253312
Sue 58	1360	103	253313
Sue 59	1360	105	253314
Sue 60	1360	107	253315
Sue 61	1360	109	253316
Sue 62	1360	111	253317
Sue 63	1360	113	253318
Sue 64	1360	115	253319✓
Sue 66	1360	119	253321✓
Sue 67	1360	121	253322✓
Sue 69	1360	125	253324✓
Sue 71	1360	129	253326✓
Sue 72	1360	131	253327✓
Sue 73	1360	133	253328✓
Sue 74	1360	135	253329✓
Sue 75	1360	137	253330✓
Sue 76	1360	139	253331✓
Sue 77	1360	141	253332✓
Sue 78	1360	143	253333✓
Sue 79	1360	145	253334✓
Sue 80	1360	147	253335✓
Sue 81	1360	149	253336✓
Sue 82	1360	151	253337✓
Sue 83	1360	153	253338✓
Sue 84	1360	155	253339✓
Sue 85	1360	157	253340✓
Sue 86	1360	159	253341✓

PINAL COUNTY, ARIZONA

AUG 15 P 3:56

RECEIVED
BLM STATE OFFICE

35

EXHIBIT A

Page 3 Of 45

Unpatented Mining Claims and Mill Site Claims : Pinal, County, AZ
Pioneer-Mineral Creek-Cochran-Copper Butte-Riverside Mining Districts

<u>Claim</u>	<u>Book or Docket</u>	<u>Page</u>	<u>BLM Serial No.</u>
Sue 87	1360	161	253342
Sue 88	1360	163	253343
Sue 89	1360	165	253344
Sue 90	1360	167	253345
Sue 91	1360	169	253346
Sue 92	1360	171	253347
Sue 93	1360	173	253348
Sue 94	1360	175	253349
Sue 95	1360	177	253350
Sue 96	1360	179	253351
Sue 97	1360	181	253352
Sue 98	1360	183	253353
Sue 99	1360	185	253354
Sue 100	1360	187	253355
Sue 101	1360	189	253356
Sue 102	1360	191	253357
Sue 103	1360	193	253358
Sue 104	1360	195	253359
Sue 105	1360	197	253360
Sue 116	1360	199	253361
Sue 117	1360	201	253362
Sue 118	1360	203	253363
Sue 119	1360	205	253364
Sue 201	1360	207	253365
TW 12	1360	241	253366
TW 13	1360	243	253367
TW 14	1360	245	253368
Amended	1381	901	
TW 15	1360	247	253369
TW 16	1360	249	253370
TW 17	1360	251	253371
TW 18	1360	253	253372
TW 19	1360	255	253373
TW 20	1360	257	253374
TW 21	1360	259	253375

PINAL COUNTY, ARIZONA

AUG 15 P 3:56

RECEIVED
BLM, AZ STATE OFFICE

EXHIBIT A

Page 4 Of 45

Unpatented Mining Claims and Mill Site Claims : Pinal, County, AZ
Pioneer-Mineral Creek-Cochran-Copper Butte-Riverside Mining Districts

<u>Claim</u>	<u>Book or Docket</u>	<u>Page</u>	<u>BLM Serial No.</u>
TW 22	1360	261	253376✓
TW 23	1360	263	253377✓
TW 24	1360	265	253378✓
TW 25	1360	267	253379✓
TW 26	1360	269	253380✓
TW 29	1360	271	253381✓
TW 30	1360	273	253382✓
TW 31	1360	275	253383✓
TW 32	1360	277	253384✓
TW 33	1360	279	253385✓
TW 34	1360	281	253386✓
TW 35	1360	283	253387✓
TW 36	1360	285	253388✓
TW 37	1360	287	253389✓
TW 38	1360	289	253390✓
TW 39	1360	291	253391✓
TW 40	1360	293	253392✓
TW 41	1360	295	253393✓
TW 42	1360	297	253394✓
TW 43	1360	299	253395✓
TW 44	1360	301	253396✓
TW 45	1360	303	253397✓
TW 46	1360	305	253398✓
TW 47	1360	307	253399✓
TW 48	1360	309	253400✓
TW 49	1360	311	253401✓
TW 50	1360	313	253402✓
TW 51	1360	315	253403✓
TW 52	1360	317	253404✓
TW 53	1360	319	253405✓
TW 54	1360	321	253406✓
TW 55	1360	323	253407✓
TW 56	1360	325	253408✓
TW 57	1360	327	253409✓
TW 58	1360	329	253410✓

PINAL COUNTY, ARIZONA

2007 AUG 15 P 3: 56

RECEIVED
BLM, AZ STATE OFFICE

35

EXHIBIT A

Unpatented Mining Claims and Mill Site Claims : Pinal, County, AZ
Pioneer-Mineral Creek-Cochran-Copper Butte-Riverside Mining Districts

<u>Claim</u>	<u>Book or Docket</u>	<u>Page</u>	<u>BLM Serial No.</u>
TW 59	1360	331	253411
TW 60	1360	333	253412
TW 61	1360	335	253413
TW 62	1360	337	253414
TW 63	1360	339	253415
TW 64	1360	341	253416
TW 65	1360	343	253417
TW 66	1360	345	253418
TW 67	1360	347	253419
TW 68	1360	349	253420
TW 69	1360	351	253421
TW 70	1360	353	253422
TW 71	1360	355	253423
TW 72	1360	357	253424
TW 73	1360	359	253425
TW 74	1360	361	253426
TW 75	1360	363	253427
TW 102	1360	365	253428
TW 103	1360	367	253429
TW 104	1360	369	253430
Copper Butte 20	1359	975	253456
Copper Butte 21	1359	977	253457
Terra 1	1360	209	253460
Terra 2	1360	211	253461
Amended	1381	895	
Terra 3	1360	213	253462
Terra 4	1360	215	253463
Terra 5	1360	217	253464
Terra 8	1360	223	253467
Terra 9	1360	225	253468
Terra 10	1360	227	253469
Terra 11	1360	229	253470
Terra 12	1360	231	253471
Terra 13	1360	233	253472
Terra 14	1360	235	253473

RECEIVED
BLM PINAL COUNTY STATE OFFICE
AUG 15 P 3: 56
PINAL COUNTY, ARIZONA

EXHIBIT A

Unpatented Mining Claims and Mill Site Claims : Pinal, County, AZ
Pioneer-Mineral Creek-Cochran-Copper Butte-Riverside Mining Districts

<u>Claim</u>	<u>Book or Docket</u>	<u>Page</u>	<u>BLM Serial No.</u>
Amended	1381	897	
Terra 15	1360	237	253474
Amended	1381	899	
Terra 16	1360	239	253475
Walnut Canyon 1	1360	295	253476
Walnut Canyon 2	1360	393	253477
Walnut Canyon 3	1360	391	253478
Walnut Canyon 4	1360	389	253479
Walnut Canyon 5	1360	387	253480
Walnut Canyon 6	1360	385	253481
Walnut Canyon 7	1360	383	253482
Walnut Canyon 8	1360	381	253483
Walnut Canyon 14	1360	377	253485
Walnut Canyon 15	1360	375	253486
Walnut Canyon 18	1360	373	253487
Walnut Canyon 19	1360	371	253488
Butte #1	1553	378	289373
Butte #2	1553	379	289374
Sue 65	1869	958-959	325895
Sue 70	1869	960-961	325896

Adobe	52, Mines	493	67026
Amended		372	493
A Hunch No. 2	70, Mines	151	67027
Amended		213	35
A Hunch No. 3	70, Mines	488	67028
Amended		213	36
A Hunch No. 4	73, Mines	267	67029
Amended		213	37
A Hunch No. 5	73, Mines	268	67030
Amended		213	38
A Hunch No. 6	73, Mines	269	67031
Amended		213	39

RECEIVED
P. M. AZ STATE OFFICE
2012 AUG 15 P 3:56
P. M. COCHISE, ARIZONA

EXHIBIT A

Page 7 of 45

Unpatented Mining Claims and Mill Site Claims : Pinal, County, AZ
 Pioneer-Mineral Creek-Cochran-Copper Butte-Riverside Mining Districts

<u>Claim</u>	<u>Book or Docket</u>	<u>Page</u>	<u>BLM Serial No.</u>
A Hunch No. 7	78, Mines	241	67032
Amended	213	40	
Canyon No. 6	364	200	67033 ✓
Carnation	30, Mines	499	67035
Chest	35, Mines	197	67036
Chloride Gulch	15, Mines	219	67037
Amended	36, Mines	591	
Combination	30, Mines	499	67038
Contact No. 3	32, Mines	531	67039
Copper Ace No. 1	264	537	67040
Copper Ace No. 2	264	538	67041
Copper Ace No. 3	264	539	67042
Copper Ace No. 4	264	540	67043 ✓
Copper Zone No. 4	24, Mines	543	67045
Amended	372	491	
Copper Zone No. 5	24, Mines	544	67046
Amended	372	492	
Happy Vale	35, Mines	421	67047
Led	35, Mines	301	67048
Major	32, Mines	531	67049
Major No. 2	32, Mines	532	67050
Major No. 3	32, Mines	533	67051
Major No. 4	35, Mines	421	67052
Major No. 5	46, Mines	26	67053
Major No. 6	46, Mines	27	67054
Mescal No. 1	188	564	67055
Amended	193	425	
Mescal No. 2	188	565	67056
Mescal No. 3	188	566	67057
Mescal No. 4	188	567	67058
Mescal No. 5	189	328	67059
Mescal No. 6	188	568	67060
Mescal No. 7	188	569	67061
Mescal No. 8	189	55	67062
Mescal No. 9	189	56	67063

P. PINAL, ARIZONA

2007 AUG 15 P 3:56

RECEIVED
BLM STATE OFFICE

EXHIBIT A

Page 8 Of 45

Unpatented Mining Claims and Mill Site Claims : Pinal, County, AZ
Pioneer-Mineral Creek-Cochran-Copper Butte-Riverside Mining Districts

<u>Claim</u>	<u>Book or Docket</u>	<u>Page</u>	<u>BLM Serial No.</u>
Mescal No. 10	189	57	67064
Mescal No. 11	189	58	67065
Mescal No. 12	189	59	67066
Mescal No. 13	189	60	67067
Mescal No. 14	189	61	67068
Mescal No. 15	189	62	67069
Mescal No. 16	189	329	67070
Mescal No. 17	189	63	67071
Mescal No. 18	189	199	67072
Mescal No. 19	189	64	67073
Mescal No. 20	189	65	67074
Mescal No. 21	189	210	67075
Mescal No. 22	189	201	67076
Mescal No. 23	189	202	67077
Mescal No. 24	189	203	67078
Mescal No. 25	189	204	67079
Mescal No. 26	189	205	67080
Amended	194	528	
Mescal No. 27	194	529	67081
Mescal No. 28	194	530	67082
Mescal No. 29	194	531	67083
Mescal No. 30	194	532	67084
Mescal No. 31	194	533	67085
Mescal No. 32	194	534	67086
Mescal No. 33	194	535	67087
Mescal No. 34	194	536	67088
Mescal No. 35	194	537	67089
Mescal No. 36	194	538	67090
Mescal No. 37	194	539	67091
Mescal No. 38	194	540	67092
Mescal No. 39	194	541	67093
Mescal No. 40	195	564	67094
Mescal No. 41	195	565	67095
Mescal No. 42	195	566	67096
Mescal No. 43	197	230	67097

PINAL COUNTY, ARIZONA

2012 AUG 15 P 3:51

RECEIVED
BLM, AZ STATE OFFICE

34

EXHIBIT A

Page 9 of 45

Unpatented Mining Claims and Mill Site Claims : Pinal, County, AZ
 Pioneer-Mineral Creek-Cochran-Copper Butte-Riverside Mining Districts

<u>Claim</u>	<u>Book or Docket</u>	<u>Page</u>	<u>BLM Serial No.</u>
Mescal No. 44	197	231	67098
Mescal No. 45	197	232	67099
Mescal No. 46	197	233	67100
Mescal No. 47	197	234	67101
Amended	1869	910-911	
Mescal No. 49	197	236	67103
Amended	1869	914-914	
Mescal No. 50	195	562	67104
Amended	1869	916	
Mescal No. 51	195	563	67105
Mesquite No. 1	197	228	67106
Mesquite No. 2	197	229	67107
Odessa	35, Mines	422	67108
Olive	35, Mines	198	67109
Recall	35, Mines	198	67110
Rustler No. 1	364	196	67111
Rustler No. 2	364	197	67112
Rustler No. 3	364	198	67113
Rustler No. 4	364	199	67114
Silverball (SilverBall)	39, Mines	457	67115
Silver King	31, Mines	495	67116
Silver Lead	31, Mines	496	67117
Silver Leaf (SilverLeap)	31, Mines	497	67118
Silver Leap No. 3	32, Mines	530	67119
Silver Queen	31, Mines	496	67120
Silver Threads	31, Mines	497	67121
Star	31, Mines	494	67122
Would be Expert	31, Mines	302	67123
Southern No. 1	297	230	67173
Southern No. 2	297	231	67174
Southern No. 3	297	232	67175
Southern No. 4	297	233	67176
Southern No. 5	297	234	67177
Amended	1869	940-941	
Southern No. 6	297	235	67178

RECEIVED

JUL 15 P 3:57

RECEIVED
STATE OFFICE

EXHIBIT A

Page 10 of 45

Unpatented Mining Claims and Mill Site Claims : Pinal County, AZ
 Pioneer-Mineral Creek-Cochran-Copper Butte-Riverside Mining Districts

<u>Claim</u>	<u>Book or Docket</u>	<u>Page</u>	<u>BLM Serial No.</u>
Amended	1869	942-943	
Southern No. 7	334	532	67179
Southern No. 8	334	533	67180
Amended	1869	944-945	
Ray Southern 1	47, Mines	462	67181
Ray Southern 5	47, Mines	463	67182
Amended	1869	918-919	
Ray Southern 6	47, Mines	464	67183
Amended	1869	920-921	
Ray Southern 7	47, Mines	465	67184
Amended	1869	922-923	
Ray Southern 10	47, Mines	468	67187
Amended	1869	924-925	
Ray Southern 11	47, Mines	469	67188
Amended	297	236	
Ray Southern 12	47, Mines	470	67189
Amended	1869	926-927	
Ray Southern 16	55, Mines	355	67193
Ray Southern 17	56, Mines	527	67195
Amended	1869	934-935	
Ray Southern 39	155	134	67196
Amended	360	522	
Reamended	1869	636-937	
Ray Southern 40	155	86	67197
Amended	360	523	
Reamended	1869	938-939	
Ray Southern 41	155	87	67198
Amended	360	524	
Ray Southern 42	158	88	67199
Amended	360	525	
Bur No. 1	719	609	67249
Amended	974	225	
Bur No. 2	719	610	67250
Amended	974	227	
Bur No. 3	719	611	67251

RECEIVED
 CLAIM STATE OFFICE
 JUN 15 P 3:57
 PINAL COUNTY, ARIZONA

EXHIBIT A

Unpatented Mining Claims and Mill Site Claims : Pinal, County, AZ
Pioneer-Mineral Creek-Cochran-Copper Butte-Riverside Mining Districts

<u>Claim</u>	<u>Book or Docket</u>	<u>Page</u>	<u>BLM Serial No.</u>
Amended	974	229	
Bur No. 4	719	612	67252
Amended	974	231	
Bur No. 5	719	613	67253
Amended	974	233	
Bur No. 6	719	614	67254
Amended	974	235	
Bur No. 7	719	615	67255
Amended	974	237	
Bur No. 8	719	616	67256
Amended	974	239	
Bur No. 9	719	617	67257
Amended	974	241	
Bur No. 10	719	618	67258
Amended	974	243	
Reamended	1890	405-406	
Bur No. 11	719	619	67259
Amended	974	245	
Bur No. 12	719	620	67260
Amended	974	247	
Reamended	1890	407-408	
Bur No. 13	719	621	67261
Amended	974	249	
Bur No. 14	719	622	67262
Amended	974	251	
Reamended	1890	409-410	
Bur No. 15	719	623	67263
Amended	974	253	
Bur No. 16	719	624	67264
Amended	974	255	
Reamended	1890	411-412	
Bur No. 17	719	625	67265
Amended	974	257	
Reamended	1890	413-414	
Bur No. 18	719	626	67266

RECEIVED
 STATE OFFICE
 AUG 15 P 3:57
 PINAL COUNTY, ARIZONA

EXHIBIT A

Page 12 of 45

Unpatented Mining Claims and Mill Site Claims : Pinal, County, AZ
 Pioneer-Mineral Creek-Cochran-Copper Butte-Riverside Mining Districts

<u>Claim</u>	<u>Book or Docket</u>	<u>Page</u>	<u>BLM Serial No.</u>
Amended	974	259	
Reamended	1890	415-416	
Bur No. 19	719	627	67267
Amended	974	261	
Reamended	1890	417-418	
Bur No. 20	719	628	67268
Amended	974	263	
Reamended	1890	419-420	
Bur No. 22	719	630	67269
Amended	974	265	
Reamended	1869	946-947	
Bur No. 24	719	632	67271
Amended	974	269	
Reamended	1869	948-949	
Bur No. 26	719	634	67273
Amended	974	273	
Reamended	1869	950-951	
Bur No. 27	719	635	67274
Amended	974	275	
Bur No. 28	719	636	67275
Amended	974	277	
Reamended	1869	952-953	
Bur No. 30	719	638	67277
Amended	974	281	
Reamended	1869	954-955	
Bur No. 31	719	639	67278
Amended	974	283	
Bur No. 32	719	640	67279
Amended	974	285	
Reamended	1869	956-957	
Bur No. 33	719	641	67280
Amended	974	287	
Bur No. 34	719	642	67281
Amended	974	289	
Reamended	1869	970-971	

RECEIVED
 STATE OFFICE
 JUL 15 P 3:57
 PINAL COUNTY, ARIZONA

EXHIBIT A

Page 13 Of 45

Unpatented Mining Claims and Mill Site Claims : Pinal, County, AZ
Pioneer-Mineral Creek-Cochran-Copper Butte-Riverside Mining Districts

<u>Claim</u>	<u>Book or Docket</u>	<u>Page</u>	<u>BLM Serial No.</u>
Bur No. 37	719	645	67284
Amended	974	295	
Bur No. 39	719	647	67286
Amended	974	299	
Bur No. 40	719	648	67287
Amended	974	301	
Reamended	1869	978-979	
Bur No. 41	719	649	67288
Amended	974	303	
Bur No. 43	720	591	67289
Amended	974	305	
Bur No. 45	719	651	67290
Amended	974	307	
Bur No. 46	719	652	67291
Amended	974	309	
Bur No. 47	719	653	67292
Amended	974	311	
Bur No. 48	719	654	67293
Amended	974	313	
Bur No. 49	719	655	67294
Amended	974	315	
Bur No. 50	719	656	67295
Amended	974	317	
Bur No. 51	719	657	67296
Amended	974	319	
Reamended	1890	421-422	
Bur No. 52	719	658	67297
Amended	974	321	
Bur No. 53	719	659	67298
Amended	974	323	
Reamended	1890	423-424	
Bur No. 54	719	660	67299
Amended	974	325	
Bur No. 55	719	661	67300
Amended	974	327	

RECEIVED
BLM DISTRICT OFFICE
JUN 15 P 3:57
PINAL COUNTY, ARIZONA

EXHIBIT A

Page 14 of 45

Unpatented Mining Claims and Mill Site Claims : Pinal, County, AZ
 Pioneer-Mineral Creek-Cochran-Copper Butte-Riverside Mining Districts

<u>Claim</u>	<u>Book or Docket</u>	<u>Page</u>	<u>BLM Serial No.</u>
Reamended	1890	425-426	
Bur No. 56	719	662	67301
Amended	974	329	
Bur No. 57	719	663	67302
Amended	974	331	
Reamended	1890	427-428	
Bur No. 58	719	664	67303
Amended	974	333	
Bur No. 59	719	665	67304
Amended	974	335	
Reamended	1890	429-430	
Bur No. 60	719	666	67305
Amended	974	337	
Reamended	1890	431-432	
Bur No. 61	719	667	67306
Amended	974	339	
Reamended	1890	433-434	
Bur No. 62	719	668	67307
Amended	974	341	
Reamended	1890	435-436	
Bur No. 63	719	669	67308
Amended	974	343	
Reamended	1890	437-438	
Bur No. 64	719	670	67309
Amended	974	345	
Reamended	1890	439-440	
Bur No. 65	719	671	67310
Amended	974	347	
Reamended	1890	441-442	
Bur No. 66	719	672	67311
Amended	974	349	
Bur No. 67	719	673	67312
Amended	974	351	
Reamended	1890	443-444	
Bur No. 68	719	674	67313

RECEIVED
 STATE OFFICE
 JUN 15 P 3:51
 ARIZONA

EXHIBIT A

Page 15 Of 45

Unpatented Mining Claims and Mill Site Claims : Pinal, County, AZ
 Pioneer-Mineral Creek-Cochran-Copper Butte-Riverside Mining Districts

<u>Claim</u>	<u>Book or Docket</u>	<u>Page</u>	<u>BLM Serial No.</u>
Amended	974	353	
Bur No. 69	719	675	67314
Amended	974	355	
Reamended	1890	445-446	
Bur No. 71	719	677	67315
Amended	974	357	
Bur No. 73	719	679	67316
Amended	974	359	
Bur No. 75	719	681	67317
Amended	974	361	
Bur No. 77	719	683	67318
Amended	974	363	
Reamended	1869	980-981	
Bur No. 83	719	689	67321
Amended	974	369	
Reamended	1869	984-985	
Bur No. 86	719	690	67322
Amended	974	371	
Bur No. 87	719	691	67323
Amended	974	373	
Bur No. 88	719	692	67324
Amended	974	375	
Bur No. 89	719	693	67325
Amended	974	377	
Bur No. 90	719	694	67326
Amended	974	379	
Bur No. 91	719	695	67327
Amended	974	381	
Bur No. 92	719	696	67328
Amended	974	383	
Bur No. 93	719	697	67329
Amended	974	385	
Bur No. 94	719	698	67330
Amended	974	387	
Bur No. 95	719	699	67331

RECEIVED
 SERVICE OFFICE
 2002 AUG 15 P 3:57
 PINAL COUNTY ARIZONA

116

EXHIBIT A

Page 16 Of 45

Unpatented Mining Claims and Mill Site Claims : Pinal, County, AZ
 Pioneer-Mineral Creek-Cochran-Copper Butte-Riverside Mining Districts

<u>Claim</u>	<u>Book or Docket</u>	<u>Page</u>	<u>BLM Serial No.</u>
Amended	974	389	
Bur No. 116	719	718	67332
Amended	974	391	
Bur No. 117	719	719	67333
Amended	974	393	
Bur No. 118	719	720	67334
Amended	974	395	
Bur No. 119	719	721	67335
Amended	974	397	
Bur No. 120	719	722	67336
Amended	974	399	
Bur No. 121	719	723	67337
Amended	974	401	
Bur No. 122	719	724	67338
Amended	974	403	
Bur No. 123	719	725	67339
Amended	974	405	
Bur No. 124	719	726	67340
Amended	974	407	
Bur No. 125	719	727	67341
Amended	974	409	
Bur No. 126	719	728	67342
Amended	974	411	
Bur No. 127	719	729	67343
Amended	974	413	
Bur No. 128	719	730	67344
Amended	974	415	
Bur No. 129	719	731	67345
Amended	974	417	
Bur No. 130	719	732	67346
Amended	974	419	
Blue Hills No. 1	280	374	67428
Blue Hills No. 2	280	375	67429
Blue Hills No. 3	280	376	67430
Blue Hills No. 4	280	377	67431

RECEIVED
 STATE OFFICE
 2007 AUG 15 P 3:57
 PINAL COUNTY, ARIZONA

(16)

EXHIBIT A

Page 17 of 45

Unpatented Mining Claims and Mill Site Claims : Pinal, County, AZ
Pioneer-Mineral Creek-Cochran-Copper Butte-Riverside Mining Districts

<u>Claim</u>	<u>Book or Docket</u>	<u>Page</u>	<u>BLM Serial No.</u>
Blue Hills No. 5	280	378	67432
Blue Hills No. 6	280	379	67433
Blue Hills No. 7	280	380	67434
Blue Hills No. 8	280	381	67435
Blue Hills No. 9	280	382	67436
Blue Hills No. 10	280	383	67437
Blue Hills No. 11	280	384	67438
Blue Hills No. 12	280	385	67439
Ray No. 2	545	102	67441
Ray No. 4	545	104	67443
Ray No. 5	545	105	67444
Ray No. 6	545	106	67445
Ray No. 7	545	107	67446
Ray No. 8	545	108	67447
Ray No. 9	545	109	67448
Ray No. 10	545	110	67449
Ray No. 11	545	111	67450
Ray No. 12	545	112	67451
Ray No. 13	545	113	67452
Ray No. 14	545	114	67453
Ray No. 15	552	367	67454
Ray No. 16	545	116	67455
Ray No. 17	545	117	67456
Ray No. 18	545	118	67457
Ray No. 20	545	120	67459
Ray No. 21	545	121	67460
Ray No. 22	552	381	67461
Ray No. 23	545	122	67462
Ray No. 24	552	382	67463
Ray No. 25	545	123	67464
Ray No. 26	552	383	67465
Ray No. 27	545	124	67466
Ray No. 28	552	384	67467
Ray No. 29	545	125	67468
Ray No. 30	552	385	67469

RECEIVED
 BLM FIELD OFFICE
 PINAL COUNTY, ARIZONA
 2007 AUG 15 P 3: 57

EXHIBIT A

Page 18 Of 45

Unpatented Mining Claims and Mill Site Claims : Pinal, County, AZ
 Pioneer-Mineral Creek-Cochran-Copper Butte-Riverside Mining Districts

<u>Claim</u>	<u>Book or Docket</u>	<u>Page</u>	<u>BLM Serial No.</u>
Ray No. 31	552	386	67470
Ray No. 32	552	387	67471
Ray No. 33	552	388	67472
Ray No. 34	552	389	67473
Ray No. 35	545	126	67474
Ray No. 36	545	127	67475
Ray No. 37	545	128	67476
Ray No. 38	545	129	67477
Ray No. 39	545	130	67478
Ray No. 40	545	131	67479
Ray No. 41	545	132	67480
Ray No. 42	545	133	67481
Ray No. 43	552	390	67482
Ray No. 44	552	391	67483
Ray No. 45	552	392	67484
Ray No. 46	552	393	67485
Ray No. 47	552	394	67486
Ray No. 48	552	395	67487
Ray No. 49	546	444	67488
Ray No. 50	546	445	67489
Ray No. 51	546	446	67490
Ray No. 52	546	447	67491
Ray No. 53	546	448	67492
Ray No. 54	546	449	67493
Ray No. 55	546	450	67494
Ray No. 56	546	451	67495
Ray No. 57	546	452	67496
Ray No. 58	546	453	67497
Ray No. 59	546	454	67498
Ray No. 60	552	396	67499
Ray No. 61	548	185	67500
Ray No. 62	548	186	67501
Ray No. 63	548	187	67502
Ray No. 64	548	188	67503
Ray No. 65	548	189	67504

RECEIVED
 STATE OFFICE
 ARIZONA
 15 P 3:51

EXHIBIT A

Page 19 Of 45

Unpatented Mining Claims and Mill Site Claims : Pinal, County, AZ
Pioneer-Mineral Creek-Cochran-Copper Butte-Riverside Mining Districts

<u>Claim</u>	<u>Book or Docket</u>	<u>Page</u>	<u>BLM Serial No.</u>
Ray No. 66	548	190	67505
Ray No. 67	548	191	67506
Ray No. 68	548	192	67507
Ray No. 69	548	193	67508
Ray No. 70	548	194	67509
Ray No. 71	548	195	67510
Ray No. 72	548	196	67511
Ray No. 73	552	370	67512
Ray No. 74	552	371	67513
Ray No. 75	552	372	67514
Ray No. 76	552	373	67515
Ray No. 77	552	374	67516
Ray No. 78	552	375	67517
Ray No. 79	552	376	67518
Ray No. 80	552	377	67519
Ray No. 81	552	378	67520
Ray No. 82	552	379	67521
Ray No. 83	552	380	67522
Ray No. 84	758	967	67523
Ray No. 85	758	968	67524
Ray No. 86	758	969	67525
Ray No. 87	758	970	67526
Ray No. 88	758	971	67527
Ray No. 89	758	972	67528
Ray No. 90	758	973	67529
Ray No. 91	758	974	67530
Ray No. 92	758	975	67531
Ray No. 93	758	976	67532
Ray No. 94	758	977	67533
Ray No. 95	758	978	67534
Ray No. 96	758	979	67535
Ray No. 97	758	980	67536
Ray No. 99	785	780	67538
Ray No. 100	785	781	67539
Ray No. 101	785	782	67540

PINAL COUNTY, ARIZONA

2002 AUG 15 P 3:57

RECEIVED
PINAL COUNTY STATE OFFICE

35

EXHIBIT A

Unpatented Mining Claims and Mill Site Claims : Pinal, County, AZ
Pioneer-Mineral Creek-Cochran-Copper Butte-Riverside Mining Districts

<u>Claim</u>	<u>Book or Docket</u>	<u>Page</u>	<u>BLM Serial No.</u>
Pat No. 1	1076	304	138158
Pat No. 2	1076	306	138159
Pat No. 3	1076	308	138160
Pat No. 4	1076	310	138161
RMD No. 39	1083	493	141524
RMD no. 40	1083	495	141525
RMD No. 41	1083	497	141526
RMD No. 42	1083	499	141527
RMD No. 43	1083	501	141528
RMD No. 44	1083	503	141529
RMD No. 45	1083	505	141530
RMD No. 46	1083	507	141531
RMD No. 47	1083	509	141532
RMD No. 48	1083	511	141533
RMD No. 49	1083	513	141534
RMD No. 50	1083	515	141535
RMD No. 51	1083	517	141536
RMD No. 52	1083	519	141537
RMD No. 53	1083	521	141538
RMD No. 54	1083	523	141539
RMD No. 55	1083	525	141540
RMD No. 56	1083	527	141541
RMD No. 57	1083	529	141542
RMD No. 58	1083	531	141543
RMD No. 59	1083	533	141544
RMD No. 60	1083	535	141545
RMD No. 61	1083	537	141546
RMD No. 62	1083	539	141547
RMD No. 63	1083	541	141548
RMD No. 64	1083	543	141549
RMD No. 65	1083	545	141550
RMD No. 66	1083	547	141551
RMD No. 67	1083	549	141552
RMD No. 68	1083	551	141553
RMD No. 69	1083	553	141554

RECEIVED
LAND ACQUISITION OFFICE
MAY 5 P 3:57
TUCSON ARIZONA

EXHIBIT A

Unpatented Mining Claims and Mill Site Claims : Pinal, County, AZ
Pioneer-Mineral Creek-Cochran-Copper Butte-Riverside Mining Districts

<u>Claim</u>	<u>Book or Docket</u>	<u>Page</u>	<u>BLM Serial No.</u>
RMD No. 70	1083	555	141555✓
RMD No. 137	1083	689	141622
RMD No. 138	1083	691	141623✓
Mescal No. 48	1869	912-913	325897
Ray Southern 14	1869	928-929	325898
Ray Southern	1869	930-931	325899
Ray Southern 16-A	1869	932-933	325900✓
Bur No. 35	1869	972-973	325904
Bur No. 36	1869	974-975	325905
Bur No. 38	1869	976-977	325906
Bur No. 81	1869	982-983	325907
Ray No. 98	1869	986-987	325908✓

Elder 3	1671	022	303735
Elder 4	1671	024	303736
Elder 5	1671	026	303737
Elder 6	1671	028	303738
Elder 7	1671	030	303739
Elder 8	1671	032	303740
Elder 9	1671	034	303741
Elder 10	1671	036	303742
Elder 11	1671	038	303743
Elder 12	1671	040	303744✓
Elder 15	1671	046	303747✓
Amended	1869	964-965	
Elder 17	1671	050	303749
Elder 19	1671	054	303751✓
Elder 21	1671	058	303753✓
Elder 23	1671	062	303755✓
Elder 30	1671	076	303762
Elder 31	1671	078	303763
Elder 32	1671	080	303764
Elder 33	1671	082	303765

RECEIVED
STATE OFFICE
JUL 15 P 3: 58
PINAL COUNTY ARIZONA

EXHIBIT A

Page 22 Of 45

Unpatented Mining Claims and Mill Site Claims : Pinal, County, AZ
 Pioneer-Mineral Creek-Cochran-Copper Butte-Riverside Mining Districts

<u>Claim</u>	<u>Book or Docket</u>	<u>Page</u>	<u>BLM Serial No.</u>
Elder 34	1671	084	303766
Elder 35	1671	086	303767
Elder 36	1671	088	303768
Elder 37	1671	090	303769
Elder 38	1671	092	303770
Elder 39	1671	094	303771
Elder 48	1671	096	303772
Elder 49	1671	098	303773
Elder 50	1671	100	303774
Elder 51	1671	102	303775
Elder 52	1671	104	303776
Elder 53	1671	106	303777
Elder 54	1671	108	303778
Elder 55	1671	110	303779
Elder 56	1671	112	303780
Elder 57	1671	114	303781
Elder 2	1752	867	315170
Elder 40	1752	869	315171
Elder 41	1752	871	315172
Elder 42	1752	873	315173
Elder 43	1752	875	315174
Elder 44	1752	877	315175
Elder 45	1752	879	315176
Elder 46	1752	881	315177
Elder 47	1752	883	315178
Elder 58	1752	885	315179
Elder 59	1752	887	315180
Elder 60	1752	889	315181
Elder 61	1752	891	315182
Elder 62	1752	962-963	315183
Elder 63	1752	895	315184
Elder 64	1752	897	315185
Elder 65	1752	899	315186
Elder 13A	1869	962-963	325901
Elder 18A	1869	966-967	325902

RECEIVED
PINAL COUNTY, ARIZONA

JUN 15 P 3: 58

RECEIVED
STATE OFFICE

EXHIBIT A

Unpatented Mining Claims and Mill Site Claims : Pinal, County, AZ
Pioneer-Mineral Creek-Cochran-Copper Butte-Riverside Mining Districts

<u>Claim</u>	<u>Book or Docket</u>	<u>Page</u>	<u>BLM Serial No.</u>
Elder 22A	1869	968-969	325903

Portland 5	683	163	67373

Portland 6	683	164	67374
Portland 7	683	166	67375

Teapot No. 11	850	617	1186
Teapot No. 12	850	618	1187
Livingston No. 2	133	196	67365
New Year No. 3	57, Mines	575	67366
New Year No. 4	57, Mines	576	67367
New Year No. 5	57, Mines	577	67368
New Year No. 6	57, Mines	578	67369
New Year No. 7	57, Mines	579	67370
New Year No. 8	57, Mines	580	67371
New Year No. 9	57, Mines	581	67372
Portland No. 8	720	592	67376
Portland No. 9	720	593	67377
Portland No. 10	720	594	67378
Portland No. 11	720	595	67379
Portland No. 12	720	596	67380
Portland No. 13	720	597	67381
Portland No. 14	720	598	67382
Portland No. 15	720	599	67383
Portland No. 16	720	600	67384
Teapot No. 1	834	692	67385
Teapot No. 2	834	693	67386
Teapot No. 3	834	694	67387
Teapot No. 4	834	695	67388
Teapot No. 5	834	696	67389

RECEIVED
 JULY 15 P 3:58
 STATE OFFICE
 PINAL COUNTY, ARIZONA

EXHIBIT A

Unpatented Mining Claims and Mill Site Claims : Pinal, County, AZ
Pioneer-Mineral Creek-Cochran-Copper Butte-Riverside Mining Districts

<u>Claim</u>	<u>Book or Docket</u>	<u>Page</u>	<u>BLM Serial No.</u>
Teapot No. 6	834	697	67390
Teapot No. 7	834	698	67391
Teapot No. 8	834	699	67392
Teapot No. 9	834	700	67393
Teapot No. 10	834	701	67394
Red Hills No. 1	129	129	67395
Amended	152	393	
Red Hills No. 2	129	130	67396
Amended	152	394	
Red Hills No. 3	129	131	67397
Amended	152	395	
Red Hills No. 4	129	132	67398
Amended	491	46	
Red Hills No. 5	129	133	67399
Amended	491	47	
Red Hills No. 6	129	134	67400
Red Hills No. 7	129	135	67401
Red Hills No. 8	133	195	67402
Red Hills No. 9	129	137	67403
Amended	132	177	
Red Hills No. 11	129	139	67404
Amended	132	178	
Red Hills Fraction	487	394	67405
Red Bluff	495	504	67406
West No. 1	520	971	67407
West No. 2	520	972	67408
West No. 3	520	973	67409
West No. 4	520	974	67410
West No. 5	520	975	67411
West No. 6	520	976	67412
West No. 7	520	977	67413
West No. 8	520	978	67414
West No. 9	520	979	67415
West No. 10	520	980	67416
West No. 11	520	981	67417

ARIZONA

2002 AUG 15 P 3:58

RECEIVED
STATE OFFICE

EXHIBIT A

Unpatented Mining Claims and Mill Site Claims : Pinal, County, AZ
Pioneer-Mineral Creek-Cochran-Copper Butte-Riverside Mining Districts

<u>Claim</u>	<u>Book or Docket</u>	<u>Page</u>	<u>BLM Serial No.</u>
West No. 12	520	982	67418
West No. 13	520	983	67419
West No. 14	520	984	67420
West No. 15	520	985	67421
West No. 16	520	986	67422
West No. 17	520	987	67423
West No. 18	520	988	67424
West No. 19	520	989	67425
West No. 20	520	990	67426
West No. 21	520	991	67427

Wedge No. 1	431	418	67025

Dacite #1	604	893	46919
Dacite #2	604	894	46920
Dacite #3	604	895	46921
Dacite #4	604	896	46922
Dacite #5	604	897	46923
Dacite #6	604	898	46924
Kay 139	604	861	47104
Kay 140	604	862	47105
Kay 140 Amended	1753	771 and 772	
Kay 144	604	866	47109
Kay 152	604	874	47117
Kay 154	604	876	47119
LD No. 1	688	408	47272
LD No. 1 Amended	711	870	
LD No. 2	688	409	47273
LD No. 2 Amended	693	556	
LD No. 3	693	408	47274
LD No. 3 Amended	688	870	
LD No. 4	688	398	47275

RECEIVED
 MINERAL RIGHTS OFFICE
 JUN 15 P 3:58
 PINAL COUNTY ARIZONA

EXHIBIT A

Page 26 Of 45

Unpatented Mining Claims and Mill Site Claims : Pinal, County, AZ
 Pioneer-Mineral Creek-Cochran-Copper Butte-Riverside Mining Districts

<u>Claim</u>	<u>Book or Docket</u>	<u>Page</u>	<u>BLM Serial No.</u>
LD No. 4 Amended	693	558	
LD No. 5	688	399	47276
LD No. 5 Amended	693	559	
LD No. 6	688	400	47277
LD No. 6 Amended	693	560	
LD No. 7	688	401	47278
LD No. 7 Amended	693	561	
LD No. 8	688	402	47279
LD No. 8 Amended	693	562	
LD No. 9	688	410	47280
LD No. 9 Amended	716	365	
Kay 82	1732	181 and 182	313010
Kay 84	1732	185 and 186	313012
Kay 86	1732	189 and 190	313014
Kay 88	1732	193 and 194	313016
Kay 129	1732	195 and 196	313017
Kay 130	1732	197 and 198	313018
Kay 131	1732	199 and 200	313019
Kay 132	1732	201 and 202	313020
Kay 133	1732	203 and 204	313021
Kay 134	1732	205 and 206	313022
Kay 135	1732	207 and 208	313023
Kay 136	1732	209 and 210	313024
Kay 137	1732	211 and 212	313025
Kay 138	1732	213 and 214	313026
Kay 141	1732	215 and 216	313027
Kay 142	1732	217 and 218	313028
Kay 143	1732	219 and 220	313029
Kay 145	1732	221 and 222	313030
Kay 146	1732	223 and 224	313031
Kay 147	1732	225 and 226	313032
Kay 148	1732	227 and 228	313033
Kay 149	1732	229 and 230	313034
Kay 150	1732	231 and 232	313035
Kay 151	1753	767 and 768	315168

RECEIVED
PINAL COUNTY ARIZONA

JUN 15 P 3:58

RECEIVED
BLM DISTRICT OFFICE

EXHIBIT A

Page 27 Of 45

Unpatented Mining Claims and Mill Site Claims : Pinal, County, AZ
Pioneer-Mineral Creek-Cochran-Copper Butte-Riverside Mining Districts

<u>Claim</u>	<u>Book or Docket</u>	<u>Page</u>	<u>BLM Serial No.</u>
Kay 153	1753	769 and 770	315169
Rook No. 1	1771	262	316548
Rook No. 2	1771	263	316549
Rook No. 3	1771	264	316550
Rook No. 4	1771	265	316551
Rook No. 5	1771	266	316552
Rook No. 6	1771	267	316553
Rook No. 7	1771	268	316554

Margaret 69	559	854	45754
Margaret 69 East	568	276	45755
Margaret 133	559	860	45820
Margaret 135	559	862	45823
Margaret 137	559	864	45826
Margaret 138	559	865	45827
Margaret 138 Amended	574	588	
Margaret 139	559	866	45828
Margaret 140	559	867	45829
Margaret 140 Amended	574	589	
Margaret 153	564	531	45842
Margaret 154	564	532	45843
Margaret 155	564	533	45844
Margaret 156	564	534	45845
Margaret 157	559	874	45846
Margaret 159	559	876	45849
Margaret 161	559	878	45852
Margaret 162	559	879	45853
Margaret 162 West	568	282	45854
Margaret 163	559	880	45855
Margaret 164	559	881	45856
Margaret 164 Amended	583	785	
Margaret 164 West	568	283	45857
Margaret 165	559	882	45858

RECORDED
INDEXED
JUN 15 1935
P. 3: 58
PINAL COUNTY ARIZONA
LAND OFFICE

EXHIBIT A

Page 28 Of 45

Unpatented Mining Claims and Mill Site Claims : Pinal, County, AZ
Pioneer-Mineral Creek-Cochran-Copper Butte-Riverside Mining Districts

<u>Claim</u>	<u>Book or Docket</u>	<u>Page</u>	<u>BLM Serial No.</u>
Margaret 166	559	883	45859
Margaret 166 West	568	284	45860
Margaret 217	559	884	45901
Margaret 218	559	885	45902
Margaret 219	559	886	45903
Margaret 220	559	887	45904
Margaret 221	559	888	45905
Margaret 222	559	889	45906
Margaret 223	559	890	45907
Margaret 224	559	891	45908
Margaret 225	559	892	45909
Margaret 225 Amended	583	784	
Margaret 226	559	893	45910
Margaret 226 Amended	574	603	
Margaret 227	564	535	45911
Margaret 228	564	536	45912
Margaret 229	564	537	45913
Margaret 230	564	538	45914
Margaret 231	564	539	45915
Margaret 233	559	894	45916
Margaret 234	559	895	45917
Margaret 234 West	568	287	45918
Margaret 235	560	729	45919
Margaret 236	560	730	45920
Margaret 236 Amended	574	604	
Margaret 237	560	731	45921
Margaret 238	560	732	45922
Margaret 239	560	733	45923
Margaret 240	560	734	45924
Margaret 241	560	735	45925
Margaret 242	560	736	45926
Margaret 242 Amended	574	605	
Margaret 243	560	737	45927
Margaret 244	560	738	45928
Margaret 244 Amended	574	606	

RECEIVED
ARIZONA

JUN 15 P 3:58

STATE OFFICE

EXHIBIT A

Page 29 Of 45

Unpatented Mining Claims and Mill Site Claims : Pinal, County, AZ
 Pioneer-Mineral Creek-Cochran-Copper Butte-Riverside Mining Districts

<u>Claim</u>	<u>Book or Docket</u>	<u>Page</u>	<u>BLM Serial No.</u>
Margaret 245	560	739	45929
Margaret 246	560	740	45930
Margaret 247	559	896	45931
Margaret 248	559	897	45932
Margaret 248 Amended	574	607	
Margaret 249	561	578	45933
Margaret 250	561	579	45934
Margaret 251	561	580	45935
Margaret 252	561	581	45936
Margaret 253	561	582	45937
Margaret 254	561	583	45938
Margaret 255	561	584	45939
Margaret 256	561	585	45940
Margaret 257	561	586	45941
Margaret 258	561	587	45942
Margaret 259	561	588	45943
Margaret 260	561	589	45944
Margaret 261	560	741	45945
Margaret 262	560	742	45946
Margaret 263	560	743	45947
Margaret 264	560	744	45948
Margaret 265	561	590	45949
Margaret 266	561	591	45950
Margaret 267	561	592	45951
Margaret 268	561	593	45952
Margaret 269	560	745	45953
Margaret 270	560	746	45954
Margaret 271	560	747	45955
Margaret 272	560	748	45956
Margaret 273	561	594	45957
Margaret 274	561	595	45958
Margaret 275	561	596	45959
Margaret 276	561	596	45960
Margaret 277	561	596	45961
Margaret 278	561	597	45962

PINAL COUNTY, ARIZONA

JUN 15 P 3:58

RECEIVED
STATE OFFICE

EXHIBIT A

Page 30 Of 45

Unpatented Mining Claims and Mill Site Claims : Pinal, County, AZ
Pioneer-Mineral Creek-Cochran-Copper Butte-Riverside Mining Districts

<u>Claim</u>	<u>Book or Docket</u>	<u>Page</u>	<u>BLM Serial No.</u>
Margaret 279	561	598	45963
Margaret 280	561	599	45964
Margaret 281	561	600	45965
Margaret 282	561	603	45966
Margaret 283	567	542	45967
Margaret 284	567	543	45968
Margaret 285	567	544	45969
Margaret 286	567	545	45970
Margaret 287	564	540	45971
Margaret 305	565	739	45985
Margaret 306	565	740	45986
Margaret 307	565	741	45987
Margaret 308	565	742	45988
Margaret 309	565	743	45989
Margaret 310	565	744	45990
Margaret 311	565	745	45991
Margaret 312	565	746	45992
Margaret 313	565	747	45993
Margaret 314	565	748	45994
Margaret 315	565	749	45995
Margaret 316	565	750	45996
Margaret 317	565	751	45997
Margaret 318	565	752	45998
Margaret 319	565	753	45999
Margaret 320	565	754	46000
Margaret 321	567	546	46001
Margaret 322	567	547	46002
Margaret 323	567	548	46003
Margaret 324	567	549	46004
Margaret 325	565	755	46005
Margaret 327	565	757	46007
Margaret 328	565	758	46008
Margaret 331	572	914	46011
Margaret 331 Amended	614	329	
Margaret 332	572	915	46012

RECEIVED
STATE OF ARIZONA

JUL 15 P 3:58

RECEIVED
STATE OFFICE

EXHIBIT A

Unpatented Mining Claims and Mill Site Claims : Pinal, County, AZ
Pioneer-Mineral Creek-Cochran-Copper Butte-Riverside Mining Districts

<u>Claim</u>	<u>Book or Docket</u>	<u>Page</u>	<u>BLM Serial No.</u>
Margaret 332 Amended	583	788	
Margaret 333	572	916	46013
Margaret 334	572	917	46014
Margaret 335	572	918	46015
Margaret 335 Amended	583	787	
Margaret 336	572	919	46016
Kay 1	1732	129 and 130	312984
Kay 2	1732	131 and 132	312985
Kay 3	1732	133 and 134	312986
Kay 4	1732	135 and 136	312987
Kay 5	1732	137 and 138	312988
Kay 6	1732	139 and 140	312989
Kay 7	1732	141 and 142	312990
Kay 8	1732	143 and 144	312991
Kay 9	1732	145 and 146	312992
Kay 10	1762	147 and 148	312993
Kay 11	1732	149 and 150	312994
Kay 12	1732	151 and 152	312995
Kay 13	1732	153 and 154	312996
Kay 14	1732	155 and 156	312997
Kay 15	1732	157 and 158	312998
Kay 16	1732	159 and 160	312999
Kay 17	1732	161 and 162	313000
Kay 18	1732	163 and 164	313001
Kay 19E	1732	165 and 166	313002
Kay 19W	1732	167 and 168	313003
Kay 20E	1732	169 and 170	313004
Kay 20W	1732	171 and 172	313005
Kay 21E	1732	173 and 174	313006
Kay 21W	1732	175 and 176	313007
Kay 22	1732	177 and 178	313008
Kay 81	1732	179 and 180	313009
Kay 83	1732	183 and 184	313011
Kay 85	1732	187 and 188	313013
Kay 87	1732	191 and 192	313015

11 PINAL COUNTY ARIZONA

RECEIVED
JUN 15 P 3:58

STATE OFFICE

EXHIBIT A

Unpatented Mining Claims and Mill Site Claims : Pinal, County, AZ
Pioneer-Mineral Creek-Cochran-Copper Butte-Riverside Mining Districts

<u>Claim</u>	<u>Book or Docket</u>	<u>Page</u>	<u>BLM Serial No.</u>

Belgravia No. 1	536	29	67349
Belgravia No. 2	536	30	67350
Belgravia No. 3	536	31	67351
Belgravia No. 4	536	32	67352
Belgravia No. 5	536	33	67353
Belgravia No. 6	536	34	67354
Belgravia No. 7	536	35	67355
Belgravia No. 8	536	36	67356
Belgravia No. 9	536	37	67357
Belgravia No. 10	536	38	67358
Belgravia No. 11	536	39	67359
Belgravia No. 12	536	40	67360
Belgravia No. 13	536	41	67361
Belgravia No. 14	536	42	67362
Belgravia No. 15	536	43	67363
Belgravia No. 16	536	44	67364

Erman No. 1	537	209	67124
Amended	974	163	
Erman No. 2	537	210	67125
Amended	974	165	
Erman No. 3	537	211	67126
Amended	974	167	
Erman No. 4	537	212	67127
Amended	974	169	
Erman No. 5	537	213	67128
Amended	974	171	
Erman No. 6	537	214	67129
Amended	974	173	
Erman No. 7	537	215	67130

RECEIVED
MAY 15 P 3:58
BLM FIELD OFFICE
TUCSON, ARIZONA

EXHIBIT A

Page 33 Of 45

Unpatented Mining Claims and Mill Site Claims : Pinal, County, AZ
Pioneer-Mineral Creek-Cochran-Copper Butte-Riverside Mining Districts

<u>Claim</u>	<u>Book or Docket</u>	<u>Page</u>	<u>BLM Serial No.</u>
Amended	974	175	
Erman No. 8	537	216	67131
Amended	974	177	
Erman No. 9	537	217	67132
Amended	974	179	
Erman No. 10	537	218	67133
Amended	974	181	
Erman No. 11	537	219	67134
Amended	974	183	
Erman No. 12	537	220	67135
Amended	974	185	
Erman No. 13	537	221	67136
Amended	974	187	
Erman No. 14	537	222	67137
Amended	974	189	
Erman No. 15	537	223	67138
Amended	974	191	
Erman No. 16	537	224	67139
Amended	974	193	
Erman No. 17	537	225	67140
Amended	974	195	
Erman No. 18	537	226	67141
Amended	974	197	
Erman No. 19	537	227	67142
Amended	974	199	
Erman No. 20	537	228	67143
Amended	974	201	
Erman No. 21	537	229	67144
Amended	974	203	
Erman No. 22	537	230	67145
Amended	974	205	
Erman No. 23	537	231	67146
Amended	974	207	
Erman No. 24	537	232	67147
Amended	974	209	

RECORDED
STATE OFFICE
JUN 15 P 3:58
PINAL COUNTY, ARIZONA

EXHIBIT A

Unpatented Mining Claims and Mill Site Claims : Pinal, County, AZ
Pioneer-Mineral Creek-Cochran-Copper Butte-Riverside Mining Districts

<u>Claim</u>	<u>Book or Docket</u>	<u>Page</u>	<u>BLM Serial No.</u>
Erman No. 25	537	233	67148
Amended	974	211	
Erman No. 26	537	234	67149
Amended	974	213	
Erman No. 27	537	235	67150
Amended	974	215	
Erman No. 28	537	236	67151
Amended	974	217	
Erman No. 29	537	237	67152
Amended	974	219	
Erman No. 30	542	378	67153
Amended	974	221	
Erman No. 31	542	379	67154
Amended	974	223	
River No. 4	673	389	67155
River No. 5	673	390	67156
River No. 6	673	391	67157
River No. 7	673	392	67158
River No. 8	673	393	67159
River No. 9	673	394	67160
River No. 13	673	398	67161
River No. 14	673	399	67162
River No. 15	673	400	67163
River No. 16	673	401	67164
River No. 17	673	402	67165
River No. 18	673	403	67166
River No. 22	673	404	67167
River No. 23	673	405	67168
River No. 24	673	406	67169
River No. 25	673	407	67170
River No. 26	673	408	67171
River No. 27	673	409	67172

TORTILLA 1

1997 004762

RECORDED
INDEXED
JUN 15 P 3:58
BLM ARIZONA

EXHIBIT A

Page 35 Of 45

Unpatented Mining Claims and Mill Site Claims : Pinal, County, AZ
Pioneer-Mineral Creek-Cochran-Copper Butte-Riverside Mining Districts

<u>Claim</u>	<u>Book or Docket</u>	<u>Page</u>	<u>BLM Serial No.</u>
TORTILLA 2	1997	004763	344576
TORTILLA 3	1997	004764	344577
TORTILLA 4	1997	004765	344578
TORTILLA 5	1997	004766	344579
TORTILLA 6	1997	004767	344580
TORTILLA 7	1997	004768	344581
TORTILLA 8	1997	004769	344582
TORTILLA 9	1997	004770	344583
TORTILLA 10	1997	004771	344584
TORTILLA 11	1997	004772	344585
TORTILLA 12	1997	004773	344586
TORTILLA 13	1997	004774	344587
TORTILLA 14	1997	004775	344588
TORTILLA 15	1997	006417	344652
TORTILLA 16	1997	006418	344653
TORTILLA 17	1997	006419	344654
TORTILLA 18	1997	006420	344655
TORTILLA 19	1997	006421	344656
TORTILLA 20	1997	006422	344657
TORTILLA 21	1997	006423	344658
TORTILLA 22	1997	006424	344659
TORTILLA 23	1997	006425	344660
TORTILLA 24	1997	006426	344661
TORTILLA 25	1997	006427	344662
TORTILLA 26	1997	006428	344663
TORTILLA 27	1997	006429	344664
TORTILLA 28	1997	006430	344665
TORTILLA 29	1997	006431	344666
TORTILLA 30	1997	006432	344667
TORTILLA 31	1997	006433	344668
TORTILLA 32	1997	006434	344669
TORTILLA 33	1997	006435	344670
TORTILLA 34	1997	006436	344671
TORTILLA 35	1997	006437	344672
TORTILLA 36	1997	006438	344673

RECEIVED
BLM STATE OFFICE
JUN 15 P 3:58
PINAL COUNTY ARIZONA

EXHIBIT A

Unpatented Mining Claims and Mill Site Claims : Pinal, County, AZ
Pioneer-Mineral Creek-Cochran-Copper Butte-Riverside Mining Districts

<u>Claim</u>	<u>Book or Docket</u>	<u>Page</u>	<u>BLM Serial No.</u>

RUSTLER 1	1997	013769	345629
RUSTLER 2	1997	013770	345630
RUSTLER 3	1997	013771	345631
RUSTLER 4	1997	013772	345632
RUSTLER 5	1997	013773	345633

HACKBERRY 1	1997	010513	345188
HACKBERRY 2	1997	010514	345189
HACKBERRY 3	1997	010515	345190
HACKBERRY 4	1997	010516	345191
HACKBERRY 5	1997	010517	345192
HACKBERRY 6	1997	010518	345193
HACKBERRY 7	1997	010519	345194
HACKBERRY 8	1997	010520	345195
HACKBERRY 9	1997	010521	345196
HACKBERRY 10	1997	010522	345197
HACKBERRY 11	1997	010523	345198
HACKBERRY 12	1997	010524	345199
HACKBERRY 13	1997	010525	345200
HACKBERRY 14	1997	010526	345201
HACKBERRY 15	1997	010527	345202
HACKBERRY 16	1997	010528	345203
HACKBERRY 17	1997	010529	345204
HACKBERRY 18	1997	010530	345205
HACKBERRY 19	1997	010531	345206
HACKBERRY 20	1997	010532	345207
HACKBERRY 21	1997	010533	345208
HACKBERRY 22	1997	010534	345209
HACKBERRY 23	1997	010535	345210
HACKBERRY 24	1997	010536	345211
HACKBERRY 25	1997	010537	345212
HACKBERRY 26	1997	010538	345213

- claim closed
money refunded

RECEIVED
STATE OFFICE
AUG 15 P 3:59
ARIZONA

EXHIBIT A

Unpatented Mining Claims and Mill Site Claims : Pinal, County, AZ
Pioneer-Mineral Creek-Cochran-Copper Butte-Riverside Mining Districts

<u>Claim</u>	<u>Book or Docket</u>	<u>Page</u>	<u>BLM Serial No.</u>
HACKBERRY 27	1997	010539	345214
HACKBERRY 28	1997	010540	345215
HACKBERRY 29	1997	010541	345216
HACKBERRY 30	1997	010542	345217
HACKBERRY 31	1997	010543	345218
HACKBERRY 32	1997	010544	345219
HACKBERRY 33	1997	010545	345220
HACKBERRY 34	1997	010546	345221
HACKBERRY 35	1997	010547	345222
HACKBERRY 36	1997	010548	345223
HACKBERRY 37	1997	010549	345224
HACKBERRY 38	1997	010550	345225
HACKBERRY 39	1997	010551	345226
HACKBERRY 40	1997	010552	345227
HACKBERRY 41	1997	010553	345228
HACKBERRY 42	1997	010554	345229
HACKBERRY 43	1997	010555	345230
HACKBERRY 44	1997	010556	345231
HACKBERRY 45	1997	008632	344757
HACKBERRY 46	1997	008633	344758
HACKBERRY 47	1997	008634	344759
HACKBERRY 48	1997	008635	344760
HACKBERRY 49	1997	008636	344761
HACKBERRY 50	1997	008637	344762
HACKBERRY 51	1997	008638	344763
HACKBERRY 52	1997	008639	344764
HACKBERRY 53	1997	008640	344765
HACKBERRY 54	1997	008641	344766
HACKBERRY 55	1997	008642	344767
HACKBERRY 56	1997	008643	344768
HACKBERRY 57	1997	008644	344769
HACKBERRY 58	1997	008645	344770
HACKBERRY 59	1997	008646	344771
HACKBERRY 60	1997	008647	344772
HACKBERRY 61	1997	008648	344773

RECEIVED
STATE OFFICE
ARIZONA
MAY 15 P 3:59

EXHIBIT A

Page 38 Of 45

Unpatented Mining Claims and Mill Site Claims : Pinal, County, AZ
 Pioneer-Mineral Creek-Cochran-Copper Butte-Riverside Mining Districts

<u>Claim</u>	<u>Book or Docket</u>	<u>Page</u>	<u>BLM Serial No.</u>
HACKBERRY 62	1997	008649	344774✓
HACKBERRY 63	1997	009613	345121
HACKBERRY 64	1997	009614	345122
HACKBERRY 65	1997	009615	345123
HACKBERRY 66	1997	009616	345124
HACKBERRY 67	1997	009617	345125
HACKBERRY 68	1997	009618	345126
HACKBERRY 69	1997	009619	345127
HACKBERRY 70	1997	009620	345128
HACKBERRY 71	1997	009621	345129✓
HACKBERRY 72	1997	013038	345354
HACKBERRY 73	1997	013039	345355
HACKBERRY 74	1997	013040	345356
HACKBERRY 75	1997	013041	345357
HACKBERRY 76	1997	013042	345358
HACKBERRY 77	1997	013043	345359
HACKBERRY 78	1997	013044	345360
HACKBERRY 79	1997	013045	345361
HACKBERRY 80	1997	013046	345362
HACKBERRY 81	1997	013047	345363
HACKBERRY 82	1997	013048	345364
HACKBERRY 83	1997	013049	345365
HACKBERRY 84	1997	013050	345366
HACKBERRY 85	1997	013051	345367
HACKBERRY 86	1997	013052	345368
HACKBERRY 87	1997	013053	345369
HACKBERRY 88	1997	013054	345370
HACKBERRY 89	1997	013055	345371
HACKBERRY 90	1997	013056	345372
HACKBERRY 91	1997	013057	345373
HACKBERRY 92	1997	013058	345374
HACKBERRY 93	1997	013059	345375
HACKBERRY 94	1997	013060	345376
HACKBERRY 95	1997	013061	345377
HACKBERRY 96	1997	013062	345378

RECEIVED
 STATE OFFICE
 JUN 15 P 3:59
 ARIZONA

EXHIBIT A

Unpatented Mining Claims and Mill Site Claims : Pinal, County, AZ
Pioneer-Mineral Creek-Cochran-Copper Butte-Riverside Mining Districts

<u>Claim</u>	<u>Book or Docket</u>	<u>Page</u>	<u>BLM Serial No.</u>
HACKBERRY 97	1997	013063	345379
HACKBERRY 98	1997	013064	345380
HACKBERRY 99	1997	013065	345381
HACKBERRY 100	1997	013066	345382
HACKBERRY 101	1997	013067	345383
HACKBERRY 102	1997	013068	345384
HACKBERRY 103	1997	013069	345385
HACKBERRY 104	1997	013070	345386
HACKBERRY 105	1997	013071	345387
HACKBERRY 106	1997	013072	345388
HACKBERRY 107	1997	013073	345389

***** End of unpatented mining claims and beginning of mill site claims *****

AXER No. 1	1487	238-239	277550
AXER No. 2	1487	240-241	277551
AXER No. 3	1487	242-243	277552
AXER No. 4	1487	244-245	277553
AXER No. 5	1487	246-247	277554
AXER No. 6	1487	248-249	277555
AXER No. 7	1487	250-251	277556
AXER No. 8	1487	252-253	277557
AXER No. 9	1487	254-255	277558
AXER No. 10	1487	256-257	277559
AXER No. 11	1487	258-259	277560
AXER No. 12	1487	260-261	277561
AXER No. 13	1487	262-263	277562
AXER No. 14	1487	264-265	277563
AXER No. 15	1487	266-267	277564
AXER No. 16	1487	268-269	277565
AXER No. 17	1487	270-271	277566
AXER No. 18	1487	272-273	277567
AXER No. 19	1487	274-275	277568
AXER No. 20	1487	276-277	277569
AXER No. 21	1487	278-279	277570

RECEIVED
STATE OFFICE
JUL 15 P 3:59
ARIZONA

EXHIBIT A

Page 40 Of 45

Unpatented Mining Claims and Mill Site Claims : Pinal, County, AZ
Pioneer-Mineral Creek-Cochran-Copper Butte-Riverside Mining Districts

<u>Claim</u>	<u>Book or Docket</u>	<u>Page</u>	<u>BLM Serial No.</u>
AXER No. 22	1487	280-281	277571
AXER No. 23	1487	282-283	277572
AXER No. 24	1487	284-285	277573
AXER No. 25	1487	286-287	277574
AXER No. 26	1487	288-289	277575
AXER No. 27	1487	290-291	277576
AXER No. 28	1487	292-293	277577
AXER No. 29	1487	294-295	277578
AXER No. 30	1487	296-297	277579
AXER No. 31	1487	298-299	277580
AXER No. 32	1487	300-301	277581
AXER No. 33	1487	302-303	277582
AXER No. 34	1487	304-305	277583
AXER No. 35	1487	306-307	277584
AXER No. 36	1487	308-309	277585
AXER No. 37	1487	310-311	277586
AXER No. 38	1487	312-313	277587
AXER No. 39	1487	314-315	277588
AXER No. 40	1487	316-317	277589
AXER No. 41	1487	318-319	277590
AXER No. 42	1487	320-321	277591
AXER No. 43	1487	322-323	277592
AXER No. 44	1487	324-325	277593
AXER No. 45	1487	326-327	277594
AXER No. 46	1487	328-329	277595
AXER No. 47	1487	330-331	277596
AXER No. 48	1487	332-333	277597
AXER No. 49	1487	334-335	277598
AXER No. 50	1487	336-337	277599
AXER No. 51	1487	338-339	277600
AXER No. 52	1487	340-341	277601
AXER No. 53	1487	342-343	277602
AXER No. 54	1487	344-345	277603
AXER No. 55	1487	346-347	277604
AXER No. 56	1487	348-349	277605

PINAL COUNTY, ARIZONA

JUN 15 P 3:59

RECEIVED
STATE OFFICE

EXHIBIT A

Page 41 Of 45

Unpatented Mining Claims and Mill Site Claims : Pinal, County, AZ
 Pioneer-Mineral Creek-Cochran-Copper Butte-Riverside Mining Districts

<u>Claim</u>	<u>Book or Docket</u>	<u>Page</u>	<u>BLM Serial No.</u>
AXER No. 57	1487	350-351	277606
AXER No. 58	1487	352-353	277607
AXER No. 59	1487	354-355	277608
AXER No. 60	1487	356-357	277609
AXER No. 61	1487	358-359	277610
AXER No. 62	1487	360-361	277611
AXER No. 63	1487	362-363	277612
AXER No. 64	1487	364-365	277613
AXER No. 65	1487	366-367	277614
AXER No. 66	1487	368-369	277615
AXER No. 67	1487	370-371	277616
AXER No. 68	1487	372-373	277617
AXER No. 69	1487	374-375	277618
AXER No. 70	1487	376-377	277619
AXER No. 71	1487	378-379	277620
AXER No. 72	1487	380-381	277621
AXER No. 73	1487	382-383	277622
AXER No. 74	1487	384-385	277623
AXER No. 75	1487	386-387	277624
AXER No. 76	1487	388-389	277625
AXER No. 77	1487	390-391	277626
AXER No. 78	1487	392-393	277627
AXER No. 79	1487	394-395	277628
AXER No. 80	1487	396-397	277629
AXER No. 81	1487	398-399	277630
AXER No. 82	1487	400-401	277631
AXER No. 83	1487	402-403	277632
AXER No. 84	1487	404-405	277633
AXER No. 85	1487	406-407	277634
AXER No. 86	1487	408-409	277635
AXER No. 87	1487	410-411	277636
AXER No. 88	1487	412-413	277637
AXER No. 89	1487	414-415	277638
AXER No. 90	1487	416-417	277639
AXER No. 91	1487	418-419	277640

RECEIVED
 STATE OFFICE
 ARIZONA

MAY 15 P 3:59

RECEIVED
 STATE OFFICE

EXHIBIT A

Unpatented Mining Claims and Mill Site Claims : Pinal, County, AZ
Pioneer-Mineral Creek-Cochran-Copper Butte-Riverside Mining Districts

<u>Claim</u>	<u>Book or Docket</u>	<u>Page</u>	<u>BLM Serial No.</u>
AXER No. 92	1487	420-421	277641
AXER No. 93	1487	422-423	277642
AXER No. 94	1487	424-425	277643
AXER No. 95	1487	426-427	277644
AXER No. 96	1487	428-429	277645
AXER No. 97	1487	430-431	277646
AXER No. 98	1487	432-433	277647
AXER No. 99	1487	434-435	277648
AXER No. 100	1487	436-437	277649
AXER No. 101	1487	438-439	277650
AXER No. 102	1487	440-441	277651
AXER No. 103	1487	442-443	277652
AXER No. 104	1487	444-445	277653
AXER No. 105	1487	446-447	277654
AXER No. 106	1487	448-449	277655
AXER No. 107	1487	450-451	277656
AXER No. 108	1487	452-453	277657
AXER No. 109	1487	454-455	277658
AXER No. 110	1487	456-457	277659
AXER No. 111	1487	458-459	277660
AXER No. 112	1487	460-461	277661
AXER No. 113	1487	462-463	277662
AXER No. 114	1487	464-465	277663
AXER No. 115	1487	466-467	277664
AXER No. 116	1487	468-469	277665
AXER No. 117	1487	470-471	277666
AXER No. 118	1487	472-473	277667
AXER No. 119	1487	474-475	277668
AXER No. 120	1487	476-477	277669
AXER No. 121	1487	478-479	277670
AXER No. 122	1487	480-481	277671
AXER No. 123	1487	482-483	277672
AXER No. 124	1487	484-485	277673
AX-A No. 1	1487	178-179	277468

RECEIVED
LAND STATE OFFICE
AUG 15 P 3:59
PINAL COUNTY ARIZONA

EXHIBIT A

Page 43 Of 45

Unpatented Mining Claims and Mill Site Claims : Pinal, County, AZ
 Pioneer-Mineral Creek-Cochran-Copper Butte-Riverside Mining Districts

<u>Claim</u>	<u>Book or Docket</u>	<u>Page</u>	<u>BLM Serial No.</u>
AX-A No. 2	1487	180-181	277469
AX-A No. 3	1487	182-183	277470
AX-A No. 4	1487	184-185	277471
AX-A No. 5	1487	186-187	277472
AX-A No. 7	1487	190-191	277474
AX-A No. 31	1487	074-075	277498
AX-A No. 32	1487	076-077	277499
AX-A No. 33	1487	078-079	277500
AX-A No. 34	1487	080-081	277501
AX-A No. 36	1487	084-085	277503
AX-A No. 38	1487	088-089	277505
AX-A No. 40	1487	092-093	277507
AX-A No. 55	1487	122-123	277522
AX-A No. 56	1487	124-125	277523
AX-A No. 57	1487	126-127	277524
AX-A No. 58	1487	128-129	277525
AX-A No. 59	1487	130-131	277526
AX-A No. 60	1487	132-133	277527
AX-A No. 61	1487	134-135	277528
AX-A No. 62	1487	136-137	277529
AX-A No. 63	1487	138-139	277530
AX-A No. 64	1487	140-141	277531
AX-A No. 65	1487	142-143	277532
AX-A No. 66	1487	144-145	277533
AX-A No. 67	1487	146-147	277534
AX-A No. 68	1487	148-149	277535
AX-A No. 69	1487	150-151	277536
AX-A No. 70	1487	152-153	277537
AX-A No. 71	1487	154-155	277538
AX-A No. 73	1487	158-159	277540
AX-A No. 75	1487	162-163	277542
AX-A No. 77	1487	166-167	277544
LOT 5	2080	959-960	333067
C.E. #1	2080	961-962	333068

ARIZONA

NOV 15 10 35 59

RECEIVED
STATE OFFICE

EXHIBIT A

Unpatented Mining Claims and Mill Site Claims : Pinal, County, AZ
Pioneer-Mineral Creek-Cochran-Copper Butte-Riverside Mining Districts

<u>Claim</u>	<u>Book or Docket</u>	<u>Page</u>	<u>BLM Serial No.</u>
C.E. #2	2080	963-964	333069
C.E. #3	2080	965-966	333070
C.E. #4	2080	967-968	333071
C.E. #5	2080	969-970	333072
Raycon 46	1640	316-317	299654
Raycon 48	1640	320-321	299656
Raycon 50	1640	324-325	299658
Raycon 52	1640	328-329	299660
Raycon 54	1640	332-333	299662
Raycon 56	1640	336-337	299664
Raycon 65	1640	354-355	299673
Raycon 66	1640	356-357	299674
Raycon 67	1640	358-359	299675
Raycon 68	1640	360-361	299676
Raycon 69	1640	362-363	299677
Raycon 70	1640	364-365	299678
Raycon 85	1640	394-395	299693
Raycon 86	1640	396-397	299694
Raycon 87	1640	398-399	299695
Nat No. 1	1075	399-700	138162
Nat No. 2	1075	701-702	138163
Nat No. 3	1075	703-704	138164
Nat No. 4	1075	705-706	138165
Nat No. 5	SW/4 Sec. 23, T3S, R13E		338178
Nat No. 6	SW/4 Sec. 23, T3S, R13E		338179
Nat No. 7	SW/4 Sec. 23, T3S, R13E		338180
Nat No. 8	SW/4 Sec. 23, T3S, R13E		338181
Nat No. 9	SW/4 Sec. 23, T3S, R13E		338182
Nat No. 10	SW/4 Sec. 23, T3S, R13E		338183
Nat No. 11	SW/4 Sec. 23, T3S, R13E		338184
Nat No. 12	SW/4 Sec. 23, T3S, R13E		338185
Nat No. 13	SW/4 Sec. 23, T3S, R13E		338186
Nat No. 14	SW/4 Sec. 23, T3S, R13E		338187

RECEIVED
 STATE OFFICE
 JUN 15 P 3:59
 ARIZONA

EXHIBIT A

Unpatented Mining Claims and Mill Site Claims : Pinal, County, AZ
Pioneer-Mineral Creek-Cochran-Copper Butte-Riverside Mining Districts

<u>Claim</u>	<u>Book or Docket</u>	<u>Page</u>	<u>BLM Serial No.</u>
Nat No. 15	SW/4 Sec. 23, T3S, R13E		338188
Nat No. 16	SW/4 Sec. 23, T3S, R13E		338189
M. Tiger	SW/4 Sec. 1, T4S, R13E		353756

RECEIVED
BLM DISTRICT OFFICE
AUG 15 P 3:59
PINAL COUNTY ARIZONA



Ray Complex

August 15, 2002

Ms. Dorie Morrison
Mining Claims Section
Arizona State Office
Bureau of Land Management
Department of the Interior
222 North Central Avenue
Phoenix, AZ 85004-2203

**Notice of Intent to Hold and
Payment of Annual Claim Maintenance Fees**

Dear Ms. Morrison:

Enclosed are the following "Notices of Intent to Hold and Payment of Claim Maintenance Fees" affidavits along with ASARCO Incorporated checks for claim maintenance fee payment.

Affidavit		Fee Amount
Project / Mine	County	
Ray Complex	Pinal	\$127,900.00
Ray Complex	Gila	\$11,100.00

If you have any questions or need further information, please call me.

Henry G. Kreis
Property Manager
Telephone: (520) 798-7717

HGK/tlm
Enclosures
pc: N. A. Gambell, w/encl.

RECEIVED
BLM STATE OFFICE
2002 AUG 15 P 3:53
PHOENIX, ARIZONA

ENTERED INTO COMPUTER

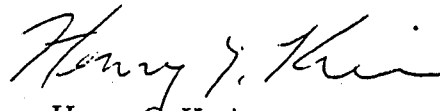
9/25/02 AB

August 15, 2002

Mining Claims Section
Arizona State Office
Bureau of Land Management
Department of the Interior
222 North Central Avenue
Phoenix, AZ 85004-2203

**Notice of Intent to Hold and
Payment of Annual Claim Maintenance Fees
Gila County, Ray Complex**

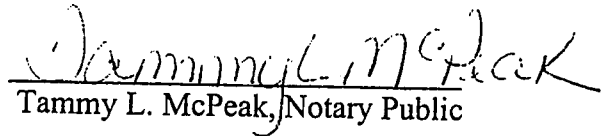
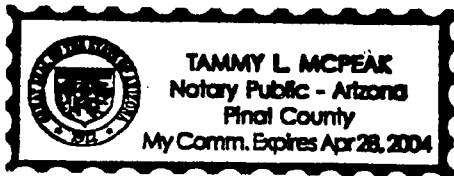
This will serve as notice that ASARCO Incorporated, whose address for purposes of this filing is P.O. Box 5747, Tucson, Arizona 85703-0747, intends to hold the mining claims and/or mill sites described in Exhibit A attached hereto for the assessment year ending at 12 o'clock, noon, on September 1, 2003, by payment of the annual claim maintenance fee of \$100 per claim or site. Payment of such amount is made herewith for such assessment year for each of the claims and sites the name and BLM serial number of which, and the book and page or index number of recording of the location notice in the official records of Gila County, Arizona, of which are set forth in Exhibit A attached hereto and by this reference incorporated herein.



Henry G. Kreis
Property Manager
Telephone: (520) 798-7717

State of Arizona)
) ss.
County of Gila)

The foregoing instrument was acknowledged before me on the 15th day of August, 2002, by Henry G. Kreis, as agent for ASARCO Incorporated, a New Jersey corporation, on behalf of the corporation.


Tammy L. McPeak, Notary Public

ENTERED INTO COMPUTER

9/25/02 ONB

RECORDED
INDEXED
OFFICE
SEP 15 P 3:54
ARIZONA
~~SEP 15 2002~~
(11)
(2)

EXHIBIT A

Page 1 of 5

Unpatented Mining Claims : Banner Mining District : Gila, County, AZ

<u>Claim</u>	<u>Book or Docket</u>	<u>Page</u>	<u>BLM Serial No.</u>
Steamboat 1	829	934-36	314545
Steamboat 2	829	937-39	314546
Steamboat 3	829	940-42	314547
Steamboat 4	829	943-45	314548
Steamboat 5	829	946-48	314549
Steamboat 6	829	949-51	314550
Steamboat 7	829	952-54	314551
Steamboat 8	829	955-57	314552
Steamboat 9	829	958-60	314553
Steamboat 10	829	961-63	314554
Steamboat 11	829	964-66	314555
Steamboat 12	829	967-69	314556
Steamboat 13	829	970-72	314557
Steamboat 14	829	973-75	314558
Steamboat 15	829	976-78	314559
Steamboat 16	829	979-81	314560
Steamboat 17	829	982-84	314561
Steamboat 18	829	985-87	314562
Steamboat 19	829	988-90	314563
Steamboat 20	829	991-93	314564
Steamboat 21	829	994-96	314565
Steamboat 22	829	997-99	314566
Steamboat 23	829	1000-02	314567
Steamboat 24	830	1001-03	314568
Steamboat 25	830	1004-06	314569
Steamboat 26	830	1007-09	314570
Steamboat 34	830	31-33	314578
Steamboat 35	830	54-56	314579
Steamboat 36	830	37-39	314580
Steamboat 37	830	40-42	314581
Steamboat 38	830	43-45	314582
Steamboat 39	830	46-48	314583
Steamboat 40	830	49-51	314584
Steamboat 41	830	52-54	314585
Steamboat 42	830	55-57	314586
Steamboat 43	830	58-60	314587

ENTERED INTO COMPUTER

9/25/02 AB

RECEIVED
 BLM STATE OFFICE
 JUL 15 P 3:54
 BANNER, ARIZONA

36

EXHIBIT A

Unpatented Mining Claims : Banner Mining District : Gila, County, AZ

<u>Claim</u>	<u>Book or Docket</u>	<u>Page</u>	<u>BLM Serial No.</u>
Steamboat 44	830	61-63	314588
Steamboat 45	830	64-66	314589
Steamboat 46	830	67-69	314590
Steamboat 47	830	70-72	314591
Steamboat 48	830	73-75	314592
Steamboat 49	830	76-78	314593
Steamboat 50	830	79-81	314594
Steamboat 51	830	82-84	314595
Steamboat 52	830	85-87	314596
Steamboat 53	830	88-90	314597
Steamboat 54	830	91-93	314598
Steamboat 55	830	94-96	314599
Steamboat 56	830	97-99	314600
Steamboat 57	830	100-02	314601
Steamboat 58	830	103-05	314602
Steamboat 59	830	106-08	314603
Steamboat 60	830	109-111	314604
Steamboat 61	830	112-14	314605
Steamboat 62	830	115-17	314606
Steamboat 63	830	118-20	314607
Steamboat 64	830	121-23	314608
Steamboat 65	830	124-26	314609
Steamboat 66	830	127-29	314610
Steamboat 67	830	130-32	314611
Steamboat 68	830	133-35	314612
Steamboat 69	830	136-38	314613

Chilito No. 1	47, Mines	577	66991
Amended	225	136	
Chilito No. 2	47, Mines	580	66992
Amended	225	137	
Cobre Verde No. 841,	Mines	464	66993
(Chilito No. 3)	42, Mines	244	
Amended	224	334	

ENTERED INTO COMPUTER

9/25/02 ab

RECEIVED
BANNER MINE DISTRICT
GILA COUNTY, ARIZONA

2002 AUG 15 P 3:54

RECEIVED
BANNER MINE DISTRICT
GILA COUNTY, ARIZONA

EXHIBIT A

Unpatented Mining Claims : Banner Mining District : Gila, County, AZ

<u>Claim</u>	<u>Book or Docket</u>	<u>Page</u>	<u>BLM Serial No.</u>
Amended		225	138
Chilito No. 4	47, Mines	578	66994
Amended		225	139
Chilito No. 41	225	170	66995
Steamboat 27	830	10-12	314571
Steamboat 28	830	13-15	314572
Steamboat 29	830	16-18	314573
Steamboat 30	830	19-21	314574
Steamboat 31	830	22-24	314575
Steamboat 32	830	25-27	314576
Steamboat 33	830	28-30	314577

Porphyry	48	158	48401
Quartzite	48	158	48402
Black Copper	8	454	48405
Amended	48	144	
Blue Copper	8	454	48406
Amended	48	145	
Keystone	8	512	48413
Amended	48	152	
North Star	8	429	48418
Amended	48	157	
Senator	8	455	48420
Amended	48	160	
Tip Top	16	118	48428
Amended	48	166	
Chilito No. 6	47, Mines	581	66996
Amended	42, Mines		
Amended		225	140
Chilito No. 7	47, Mines	582	66997
Amended	42, Mines		
Amended		225	141
Chilito No. 8	47, Mines	583	66998
Amended		225	142
Copper Glance No. 1 (Chilito 12)	41, Mines	464	66999

RECEIVED
 BANNER MINING DISTRICT OFFICE
 GILA COUNTY, ARIZONA
 2002 AUG 15 P 3:54

ENTERED INTO COMPUTER

9/25/02 AB

EXHIBIT A

Page 4 of 5

Unpatented Mining Claims : Banner Mining District : Gila, County, AZ

<u>Claim</u>	<u>Book or Docket</u>	<u>Page</u>	<u>BLM Serial No.</u>
Amended	42, Mines	246	
Amended		225	145
Copper Glance No. 2 (Chilito 13)	41, Mines	465	67000
Amended	42, Mines	247	
Amended		225	146
Two Bridges (Chilito 14)	47, Mines	559	67001
Amended	42, Mines	248	
Amended		225	147
Evener (Chilito 15)	47, Mines	560	67002
Amended	42, Mines	249	
Amended		225	148
Copper Glance No. 7 (Chilito 19)	41, Mines	466	67003
Amended	42, Mines	250	
Amended		225	149
Chilena No. 3 (Chilito 29)	47, Mines	556	67004
Amended	42, Mines	260	
Amended		225	159
Chilena No. 4 (Chilito 30)	47, Mines	557	67005
Amended	42, Mines	261	
Amended		225	160
Chilena No. 5 (Chilito 32)	47, Mines	558	67006
Amended	42, Mines	262	
Amended		225	161
Chilena No. 2 (Chilito 33)	47, Mines	555	67007
Amended	42, Mines	263	
Amended		225	162
Chilito No. 42		238	465
Ethel	41, Mines	12	67008 67009

RECEIVED
BANNER MINE, ARIZONA

2002 AUG 15 P 3:54

RECEIVED
GILA COUNTY STATE OFFICE

ENTERED INTO COMPUTER

9/25/02 aB

EXHIBIT A

Unpatented Mining Claims : Banner Mining District : Gila, County, AZ

<u>Claim</u>	<u>Book or Docket</u>	<u>Page</u>	<u>BLM Serial No.</u>
Spring	47, Mines	121	67010
Drusilla	47, Mines	93	67011
Fanny	47, Mines	94	67012

Black Eagle No. 1	49, Mines	550	67014
Black Eagle No. 2	49, Mines	550	67015
Black Eagle No. 3	49, Mines	551	67016
Black Eagle No. 4	49, Mines	551	67017
Black Eagle No. 5	49, Mines	551	67018
Black Eagle No. 6	49, Mines	552	67019
Fraction No. 6	160	511	67020
Amended	226	538	
Amended	250	456	
Chilito No. 9	47, Mines	586	67013
Amended	224	335	
Amended	225	143	

Dick No. 17	62	354	67021
Dick No. 18	62	355	67022
Dick No. 19	62	356	67023
Dick No. 20	62	357	67024

RECEIVED
STATE OFFICE
AUG 15 P 3:54
ARIZONA

ENTERED INTO COMPUTER

9/25/02 AB

15

United States Department of the Interior
Bureau of Land Management
 BUSINESS & SUPPORT SVCS DIV
 222 N CENTRAL AVE
 PHOENIX, AZ 85004 -2203
 Phone: (602) 417-9200

Receipt	
No:	541611

Transaction #: 566168	
Date of Transaction: 08/16/2002	
CUSTOMER:	ASARCO BOX 8 HAYDEN, AZ 85235

LINE #	QTY	DESCRIPTION	REMARKS	UNIT PRICE	TOTAL
1	1.00	LOCATABLE MINERALS / MINING CLAIMS-NOT NEW-UNADJUD, ONE AUTH NO. ONLY / MINING CLAIM MONEY RECEIVED (455) CASES: AMC314545/\$11100.00.	MAINT 2003 (111)	- n/a -	11100.00
TOTAL:					\$11,100.00

PAYMENT INFORMATION			
1	AMOUNT:	\$11,100.00	POSTMARKED: N/A
	TYPE:	CHECK	RECEIVED: 08/16/2002
	CHECK NO:	13808	
	NAME:	ASARCO BOX 8 HAYDEN AZ 85235	

REMARKS

This receipt was generated by the automated BLM Collections and Billing System and is a paper representation of a portion of the official electronic record contained therein.

Receipt No. 518101

LEAD FILE #'S _____

Trans No. 541920

AMC 66892; AMC 68348; AMC 101235;

AMC 140737; AMC 267894; AMC 283327;

AMC 289500; AMC 290501; AMC 292727; AMC 293492;

AMC 294150; AMC 294346; AMC 296318; ^{AMC} 298849; AMC 298861; AMC 298929 (cont below)

AMC Number	Code	Amount
67544-67551	482	800-
67553-67562	}	1000-
67596-67597		200-
67600-67619		2000-
67623-67631		900-
67633-67634		200-
67637-67642		600-
67654-67751		9800-
67755-67776		2200-
67778-67811		3400-
67819-67842		2400-
67844-67861		1800-
67866-67867		200-
67869		100-
67871		100-
67877-67887		482
TOTAL:		\$26,800

AMC Number	Code	Amount
67893-67903	482	1100-
68348-68354		700-
101235-101288		5400-
101290-101296		700-
140781-140872		9200-
141201-141244		4400-
267894		100-
283327-283346		2000-
289500-289522		2300-
290501-290505		500-
292727-292744		1800-
292759-292778		2000-
292791-292804		1400-
292809-292812		400-
292820		100-
292822		100-
TOTAL:		\$32,200

Date of Doc 7/1/2002

Date Entered: 9/26/2002 RE

Date of Rec't 7/3/2002

Date Verified: 10/23/02 TK

Amount Rec'd \$176,300.00

Sent to Accts: _____

Amount Earned \$176,300

Date Earned: _____

- 480 POL
- 481 NOI
- 482 MAINT
- 396 TRANS
- 635 AMEND

NOTES:

AMC 305755; AMC 309596; AMC 318041; AMC 321860
 AMC 324229; AMC 324366; AMC 324842;
 AMC 326065; AMC 326456; AMC 326592;
 AMC 326786; AMC 329037; AMC 329064

AMC 329094; AMC 329146; 330967; AMC 331727
 AMC 333390; AMC 334772; AMC 340495 (continued PAGE 2)

Receipt No. 518101

Trans No. 541920

LEAD FILE #'S _____

AMC 340904; AMC 340956;

AMC 341652; AMC 344109

AMC Number	Code	Amount
292824	482	100-
292826		100-
292828 - 292848		2100-
292850 - 292853		400-
292856		100-
293492 - 293498		700-
294150 - 294155		600-
294157		100-
294159		100-
294161		100-
294167 - 294198		3200-
294346 - 294350		500-
296318 - 296325		800-
298849 - 298862		1400-
298867 - 298868		200-
298870	482	100-
TOTAL:		\$10,600

AMC Number	Code	Amount
298876 - 298899	482	2400-
298929 - 298936		800-
305755 - 305764		1000-
309596		100-
318041 - 318076		3600-
321860 - 321949		9000-
324229 - 324237		900-
324367 - 324371		500-
324842 - 324937		9600-
326065 - 326282		21800-
326456 - 326457		200-
326466 - 326475		1000-
326477 - 326491		1500-
326592		100-
326843 - 326921		7900-
329037 - 329155	482	11900-
TOTAL:		\$72,300

Date of Doc 7/1/2002

Date of Rec't 7/3/2002

Amount Rec'd _____

Amount Earned _____

- 480 POL
- 481 NOI
- 482 MAINT
- 396 TRANS
- 635 AMEND

Date Entered: 9/26/2002 RE

Date Verified: 10/23/02 TK

Sent to Acts: _____

Date Earned: _____

NOTES:

United States Department of the Interior
Bureau of Land Management
 BUSINESS & SUPPORT SVCS DIV
 222 N CENTRAL AVE
 PHOENIX, AZ 85004 -2203
 Phone: (602) 417-9200

Receipt	
No:	518101

Transaction #: 541920	
Date of Transaction: 07/03/2002	
CUSTOMER:	PHELPS DODGE 4521 US HIGHWAY 191 MORENCI,AZ 85540

LINE #	QTY	DESCRIPTION	REMARKS	UNIT PRICE	TOTAL
1	1.00	LOCATABLE MINERALS / MINING CLAIMS-NOT NEW-UNADJUD,ONE AUTH NO. ONLY / MINING CLAIM MONEY RECEIVED (455) CASES: AMC141234/\$176300.00	MAINT 2003 (1763)	- n/a -	176300.00
TOTAL:					\$176,300.00

PAYMENT INFORMATION			
1	AMOUNT:	\$176,300.00	POSTMARKED: 06/28/2002
	TYPE:	CHECK	RECEIVED: 07/01/2002
	CHECK NO:	093388	
	NAME:	PHELPS DODGE CORPORATION ONE NORTH CENTRAL PHOENIX AZ 85004	

REMARKS

This receipt was generated by the automated BLM Collections and Billing System and is a paper representation of a portion of the official electronic record contained therein.

EXHIBIT A

Graham County, Arizona

Type	Group	Name	AMC Number	T	R	S	Book	Page
Lode	Number:	1,545						
	DP Badger							
		Badger #1	141234	5S	26E	28	344	113
		Badger #2	141235	5S	26E	29	344	115
		Badger #3	141236	5S	26E	28	344	117
		Badger #4	141237	5S	26E	28	344	119
		Badger #5	141238	5S	26E	28	344	121
		Badger #6	141239	5S	26E	29	344	123
		Badger #7	141240	5S	26E	29	344	125
		Badger #8	141241	5S	26E	29	344	127
		Badger #9	141242	5S	26E	29	344	129
		Badger #10	141243	5S	26E	29	344	131
		Badger #11	141244	5S	26E	29	344	133
	DP Ben Hur							
		BH 3	340497	5S	26E	26	510	81
		BH 5	340499	5S	26E	26	510	85
		BH 7	340501	5S	26E	26	510	89
		BH 9	340503	5S	26E	25	510	93
		BH 11	340505	5S	26E	25	510	97
		BH 13	340507	5S	26E	25	510	101
		BH 15	340509	5S	26E	25	510	105
		BH 17	340511	5S	26E	25	510	109
		BH 19	340513	5S	26E	25	510	113
		BH 21	340515	5S	26E	24	510	117
		BH 4B	341652	5S	26E	26	514	787
		BH 6B	341653	5S	26E	26	514	789
		BH 8B	341654	5S	26E	26	514	791
		BH 10B	341655	5S	26E	25	514	793
		BH 12B	341656	5S	26E	25	514	795
		BH 14B	341657	5S	26E	25	514	797
		BH 16B	341658	5S	26E	25	514	799
		BH 18B	341659	5S	26E	25	514	801
		BH 20B	341660	5S	26E	25	514	803
		BH 22B	341661	5S	26E	24	514	805
		BH 25B	341662	5S	26E	25	514	807
		BH 26B	341663	5S	26E	25	514	809
		BH 27B	341664	5S	26E	25	514	811
		BH 28B	341665	5S	26E	25	514	813

Monday, June 17, 2002

Page 1 of 45

ENTERED IN COMPUTER

RE

9/26/2002

10/23/02
VERIFIED *TK*

(35)

Type	Group	Name	AMC Number	T	R	S	Book	Page
		BH 29B	341666	5S	26E	25	514	815
		BH 30B	341667	5S	26E	25	514	817
		BH 31B	341668	5S	26E	25	514	819
		BH 32B	341669	5S	26E	25	514	821
		BH 33B	341670	5S	26E	25	514	823
		BH 34B	341671	5S	26E	25	514	825
		BH 35B	341672	5S	26E	25	514	827
		BH 36B	341673	5S	26E	25	514	829
		BH 37B	341674	5S	26E	25	514	831
		BH 38B	341675	5S	26E	25	514	833
		BH 39B	341676	5S	26E	25	514	835
		BH 40B	341677	5S	26E	25	514	837
		BH 41B	341678	5S	26E	25	514	839
		BH 42B	341679	5S	26E	25	514	841
		BH 43B	341680	5S	26E	24	514	843
		BH 44B	341681	5S	26E	24	514	845
	DP Chesley Wash							
		CHE 1	334772	5S	25E	23	492	843
		CHE 2	334773	5S	25E	23	492	845
		CHE 3	334774	5S	25E	23	492	847
		CHE 4	334775	5S	25E	23	492	849
		CHE 5	334776	5S	25E	23	492	851
		CHE 6	334777	5S	25E	23	492	853
		CHE 7	334778	5S	25E	23	492	855
		CHE 8	334779	5S	25E	23	492	857
		CHE 9	334780	5S	25E	23	492	859
		CHE 10	334781	5S	25E	23	492	861
		CHE 11	334782	5S	25E	26	492	863
		CHE 12	334783	5S	25E	26	492	865
		CHE 13	334784	5S	25E	26	492	867
		CHE 14	334785	5S	25E	26	492	869
		CHE 15	334786	5S	25E	26	492	871
		CHE 16	334787	5S	25E	26	492	873
		CHE 17	334788	5S	25E	26	492	875
		CHE 18	334789	5S	25E	26	492	877
		CHE 19	334790	5S	25E	26	492	879
		CHE 20	334791	5S	25E	26	492	881
		CHE 21	334792	5S	25E	26	492	883
		CHE 22	334793	5S	25E	26	492	885
		CHE 23	334794	5S	25E	26	492	887
		CHE 24	334795	5S	25E	26	492	889

Monday, June 17, 2002

ENTERED IN COMPUTER
 RE 9/26/2002



Type	Group	Name	AMC Number	T	R	S	Book	Page
		CHE 25	334796	5S	25E	26	492	891
		CHE 26	334797	5S	25E	26	492	893
		CHE 27	334798	5S	25E	26	492	895
		CHE 28	334799	5S	25E	26	492	897
		CHE 29	334800	5S	25E	23	492	899
		CHE 30	334801	5S	25E	23	492	901
		CHE 31	334802	5S	25E	23	492	903
		CHE 32	334803	5S	25E	23	492	905
		CHE 33	334804	5S	25E	23	492	907
		CHE 34	334805	5S	25E	23	492	909
		CHE 35	334806	5S	25E	23	492	911
		CHE 36	334807	5S	25E	23	492	913
		CHE 37	334808	5S	25E	23	492	915
		CHE 38	334809	5S	25E	23	492	917
		CHE 39	334810	5S	25E	26	492	919
		CHE 40	334811	5S	25E	26	492	921
		CHE 41	334812	5S	25E	26	492	923
		CHE 42	334813	5S	25E	26	492	925
		CHE 43	334814	5S	25E	26	492	927
		CHE 44	334815	5S	25E	26	492	929
		CHE 45	334816	5S	25E	26	492	931
		CHE 46	334817	5S	25E	26	492	933
		CHE 47	334818	5S	25E	26	492	935
		CHE 48	334819	5S	25E	26	492	937
		CHE 49	334820	5S	25E	26	492	939
		CHE 50	334821	5S	25E	26	492	941
		CHE 51	334822	5S	25E	26	492	943
		CHE 52	334823	5S	25E	26	492	945
		CHE 53	334824	5S	25E	26	492	947
		CHE 54	334825	5S	25E	26	492	949
		CHE 55	334826	5S	25E	26	492	951
		CHE 56	334827	5S	25E	26	492	953
	DP Chino							
		Chino #2	141225	5S	26E	29	344	95
		Chino #3	141226	5S	26E	29	344	97
		Chino #4	141227	5S	26E	29	344	99
	DP Cliff							
		Cliff 5R	318058	5S	26E	22	442	322
		Cliff 7R Amended	318059	5S	26E	22	460	527
		Cliff 9R	318060	5S	26E	26	442	326
		Cliff 10R	318061	5S	26E	26	442	328

Monday, June 17, 2002

ENTERED IN COMPUTER
RE 9/26/2002

Page 3 of 45

Type	Group	Name	AMC Number	T	R	S	Book	Page
		Cliff 11R	318062	5S	26E	26	442	330
		Cliff 12R	318063	5S	26E	26	442	332
		Cliff 13R	318064	5S	26E	26	442	334
		Cliff 14R	318065	5S	26E	26	442	336
		Cliff 15R	318066	5S	26E	26	442	338
		Cliff 16R	318067	5S	26E	26	442	340
		Cliff 17R Amended	318068	5S	26E	26	460	529
		Cliff 18R Amended	318069	5S	26E	26	460	531
		Cliff 19R Amended	318070	5S	26E	26	460	533
		Cliff 21R Amended	318071	5S	26E	26	460	537
		Cliff 33R	318072	5S	26E	26	442	350
		Cliff 34R	318073	5S	26E	26	442	352
		Cliff 35R	318074	5S	26E	26	442	354
		Cliff 36R	318075	5S	26E	26	442	356
		Cliff 37R	318076	5S	26E	26	442	358
		Cliff 20R Amended	326456	5S	26E	26	460	535
		Cliff 22R Amended	326457	5S	26E	26	460	539
		Cliff 1R	340539	5S	26E	22	510	1
		Cliff 2R	340540	5S	26E	22	510	3
		Cliff 3R	340541	5S	26E	22	510	5
		Cliff 4R	340542	5S	26E	22	510	7
		Cliff 6R	340543	5S	26E	22	510	9
		Cliff 8R	340544	5S	26E	22	510	11
		Cliff 23R	340545	5S	26E	26	510	13
		Cliff 24R	340546	5S	26E	26	510	15
		Cliff 25R	340547	5S	26E	23	510	17
		Cliff 26R	340548	5S	26E	23	510	19
		Cliff 27R	340549	5S	26E	23	510	21
		Cliff 28R	340550	5S	26E	23	510	23
		Cliff 29R	340551	5S	26E	23	510	25
		Cliff 30R	340552	5S	26E	23	510	27
		Cliff 31R	340553	5S	26E	23	510	29
		Cliff 32R	340554	5S	26E	23	510	31
		Cliff 41R Amended	340558	5S	26E	23	532	749
		Cliff 42R Amended	340559	5S	26E	23	532	751
		Cliff 43R Amended	340560	5S	26E	23	532	753
		Cliff 44R Amended	340561	5S	26E	23	532	755
		Cliff 45	340562	5S	26E	23	510	47
		Cliff 46	340563	5S	26E	23	510	49
		Cliff 59	340564	5S	26E	23	510	51
		Cliff 60	340565	5S	26E	23	510	53

Monday, June 17, 2002

ENTERED IN COMPUTER
RE 9/20/2002

Page 4 of 45

Type	Group	Name	AMC Number	T	R	S	Book	Page
		Cliff 61	340566	5S	26E	23	510	55
		Cliff 62	340567	5S	26E	23	510	57
		Cliff 63	340568	5S	26E	23	510	59
		Cliff 64	340569	5S	26E	14	510	61
		Cliff 65	340570	5S	26E	14	510	63
	DP Copper Chief							
		Copper Chief No. 1	68348	6S	26E	1	36	145
		Copper Chief No. 2	68349	6S	26E	1	36	146
		Copper Chief No. 3	68350	6S	26E	1	36	147
		Copper Chief No. 4	68351	6S	26E	1	36	148
		Copper Chief No. 5	68352	6S	26E	1	38	392
		Copper Chief No. 6	68353	6S	26E	1	38	393
		El Rico No. 3	68354	6S	26E	1	38	394
	DP Easter							
		Easter #10	141201	5S	26E	29	344	47
		Easter #11	141202	5S	26E	29	344	49
		Easter #12	141203	5S	26E	29	344	51
		Easter #13	141204	5S	26E	29	344	53
		Easter #14	141205	5S	26E	29	344	55
		Easter #15	141206	5S	26E	29	344	57
		Easter #16	141207	5S	26E	29	344	59
		Easter #17	141208	5S	26E	29	344	61
		Easter #18	141209	5S	26E	29	344	63
		Easter #19	141210	5S	26E	29	344	65
		Easter #20	141211	5S	26E	29	344	67
		Easter #21	141212	5S	26E	29	344	69
		Easter #22	141213	5S	26E	29	344	71
		Easter #23	141214	5S	26E	29	344	73
		Easter #47	141215	5S	26E	29	344	75
		Easter #48	141216	5S	26E	29	344	77
		Easter #49	141217	5S	26E	29	344	79
		Easter #50	141218	5S	26E	29	344	81
		Easter #51	141219	5S	26E	29	344	83
		Easter #56	141220	5S	26E	29	344	85
		Easter #57	141221	5S	26E	29	344	87
		Easter #58	141222	5S	26E	28	344	89
		Easter #60	141223	5S	26E	28	344	91
		Easter #61	141224	5S	26E	28	344	93
	DP Foothill							
		Foothill #38	141228	5S	26E	29	344	101
		Foothill #39	141229	5S	26E	29	344	103

Monday, June 17, 2002

ENTERED IN COMPUTER
RE 9/26/2002

Page 5 of 45

39

Type	Group	Name	AMC Number	T	R	S	Book	Page
		Foothill #40	141230	5S	26E	29	344	105
		Foothill #41	141231	5S	26E	29	344	107
	DP Joy							
		Joy 1	140781	6S	26E	5	343	207
		Joy 2	140782	6S	26E	5	343	209
		Joy 3	140783	6S	26E	4	343	211
		Joy 4	140784	6S	26E	4	343	213
		Joy 5	140785	6S	26E	4	343	215
		Joy 6	140786	6S	26E	4	343	217
		Joy 7	140787	6S	26E	4	343	219
		Joy 8	140788	6S	26E	4	343	221
		Joy 9	140789	6S	26E	4	343	223
		Joy 10 Amended	140790	6S	26E	4	343	225
		Joy 11 Amended	140791	6S	26E	5	343	227
		Joy 12 Amended	140792	6S	26E	5	343	229
		Joy 13 Amended	140793	6S	26E	5	343	231
		Joy 14 Amended	140794	6S	26E	5	343	233
		Joy 15 Amended	140795	6S	26E	5	343	235
		Joy 16	140796	5S	26E	33	343	237
		Joy 17	140797	5S	26E	33	343	239
		Joy 18	140798	5S	26E	33	343	241
		Joy 19	140799	5S	26E	33	343	243
		Joy 20	140800	5S	26E	33	343	245
		Joy 21	140801	5S	26E	33	343	247
		Joy 22	140802	5S	26E	33	343	249
		Joy 23	140803	5S	26E	33	343	251
		Joy 24	140804	5S	26E	33	343	253
		Joy 25	140805	6S	26E	4	343	255
		Joy 26	140806	6S	26E	4	343	257
		Joy 27	140807	6S	26E	4	343	259
		Joy 28	140808	6S	26E	4	343	261
		Joy 29	140809	6S	26E	4	343	263
		Joy 30	140810	6S	26E	4	343	265
		Joy 31	140811	6S	26E	4	343	267
		Joy 32	140812	6S	26E	4	343	269
		Joy 33	140813	6S	26E	4	343	271
		Joy 34	140814	6S	26E	4	343	273
		Joy 35	140815	6S	26E	4	343	275
		Joy 36	140816	6S	26E	4	343	277
		Joy 37 Amended	140817	6S	26E	4	343	279
		Joy 38	140818	6S	26E	4	343	281

Monday, June 17, 2002

ENTERED IN COMPUTER
RE 9/26/2002

Page 6 of 45

Type	Group	Name	AMC Number	T	R	S	Book	Page
		Joy 39 Amended	140819	6S	26E	4	343	283
		Joy 40 Amended	140820	6S	26E	4	343	285
		Joy 41	140821	5S	26E	33	343	287
		Joy 42	140822	5S	26E	33	343	289
		Joy 43	140823	5S	26E	33	343	291
		Joy 44	140824	5S	26E	33	343	293
		Joy 45	140825	5S	26E	33	343	295
		Joy 46	140826	6S	26E	3	343	297
		Joy 47	140827	6S	26E	3	343	299
		Joy 48	140828	6S	26E	3	343	301
		Joy 49	140829	6S	26E	3	343	303
		Joy 50	140830	6S	26E	3	343	305
		Joy 51	140831	6S	26E	3	343	307
		Joy 52	140832	6S	26E	3	343	309
		Joy 53	140833	6S	26E	3	343	311
		Joy 54	140834	5S	26E	34	343	313
		Joy 55	140835	5S	26E	34	343	315
		Joy 56	140836	5S	26E	34	343	317
		Joy 57A	140837	6S	26E	3	478	265
		Joy 58	140838	6S	26E	3	343	321
		Joy 59A	140839	6S	26E	3	481	933
		Joy 60	140840	6S	26E	3	343	325
		Joy 61	140841	6S	26E	3	343	327
		Joy 62	140842	6S	26E	3	343	329
		Joy 63	140843	6S	26E	3	343	331
		Joy 64	140844	6S	26E	3	343	333
		Joy 65	140845	6S	26E	3	343	335
		Joy 66	140846	6S	26E	3	343	337
		Joy 67	140847	6S	26E	3	343	339
		Joy 68	140848	6S	26E	3	343	341
		Joy 69	140849	6S	26E	3	343	343
		Joy 70	140850	6S	26E	3	343	345
		Joy 71	140851	6S	26E	3	343	347
		Joy 72 Amended	140852	6S	26E	3	471	639
		Joy 73 Amended	140853	6S	26E	10	471	641
		Joy 74 Amended	140854	6S	26E	3	471	643
		Joy 75	140855	6S	26E	34	343	355
		Joy 76A	140856	6S	26E	3	481	881
		Joy 77A	140857	6S	26E	3	481	883
		Joy 78A	140858	6S	26E	3	481	885
		Joy 79 Amended	140859	6S	26E	9	343	363

Monday, June 17, 2002

ENTERED IN COMPUTER
RE 9/26/2002

Page 7 of 45

Type	Group	Name	AMC Number	T	R	S	Book	Page
		Joy 80 Amended	140860	6S	26E	10	471	645
		Joy 81 Amended	140861	6S	26E	9	343	367
		Joy 82 Amended	140862	6S	26E	9	471	647
		Joy 83 Amended	140863	6S	26E	9	343	371
		Joy 84 Amended	140864	6S	26E	9	343	373
		Joy 85 Amended	140865	6S	26E	9	343	375
		Joy 86 Amended	140866	6S	26E	8	343	377
		Joy 87 Amended	140867	6S	26E	8	343	379
		Joy 88 Amended	140868	6S	26E	8	343	381
		Joy 89 Amended	140869	6S	26E	8	343	383
		Joy 90 Amended	140870	6S	26E	8	343	385
		Joy 91 Amended	140871	6S	26E	8	343	387
		Joy 92 Amended	140872	6S	26E	8	343	389
		Joy 93	318041	6S	26E	5	442	288
		Joy 94	318042	6S	26E	5	442	290
		Joy 95	318043	6S	26E	5	442	292
		Joy 96	318044	6S	26E	5	442	294
		Joy 97	318045	6S	26E	5	442	296
		Joy 98	318046	6S	26E	5	442	298
		Joy 99	318047	6S	26E	5	442	300
		Joy 100	318048	6S	26E	5	442	302
		Joy 101	318049	6S	26E	5	442	304
		Joy 102	318050	6S	26E	5	442	306
		Joy 103	318051	6S	26E	5	442	308
		Joy 104	318052	6S	26E	5	442	310
		Joy 105	318053	6S	26E	5	442	312
		Joy 106	318054	6S	26E	4	442	314
		Joy 107	318055	6S	26E	4	442	316
		Joy 108	318056	6S	26E	4	442	318
		Joy 109	318057	6S	26E	4	442	320
		Joy 110	324842	6S	26E	8	454	4
		Joy 111	324843	6S	26E	8	454	6
		Joy 112	324844	6S	26E	8	454	8
		Joy 113	324845	6S	26E	8	454	10
		Joy 114	324846	6S	26E	8	454	12
		Joy 115	324847	6S	26E	8	454	14
		Joy 116	324848	6S	26E	8	454	16
		Joy 117	324849	6S	26E	8	454	18
		Joy 118	324850	6S	26E	8	454	20
		Joy 119	324851	6S	26E	8	454	22
		Joy 120	324852	6S	26E	8	454	24

Monday, June 17, 2002

ENTERED IN COMPUTER
RE 9/26/2002

Page 8 of 45

(11)

Type	Group	Name	AMC Number	T	R	S	Book	Page
		Joy 121	324853	6S	26E	8	454	26
		Joy 122	324854	6S	26E	8	454	28
		Joy 123	324855	6S	26E	8	454	30
		Joy 124	324856	6S	26E	8	454	32
		Joy 125	324857	6S	26E	9	454	34
		Joy 126	324858	6S	26E	9	454	36
		Joy 127	324859	6S	26E	9	454	38
		Joy 128	324860	6S	26E	9	454	40
		Joy 129	324861	6S	26E	9	454	42
		Joy 130	324862	6S	26E	9	454	44
		Joy 131	324863	6S	26E	9	454	46
		Joy 132	324864	6S	26E	9	454	48
		Joy 133	324865	6S	26E	9	454	50
		Joy 134	326466	6S	26E	8	460	459
		Joy 135	326467	6S	26E	8	460	461
		Joy 136	326468	6S	26E	8	460	463
		Joy 137	326469	6S	26E	8	460	465
		Joy 138	326470	6S	26E	8	460	467
		Joy 139	326471	6S	26E	8	460	469
		Joy 140	326472	6S	26E	17	460	471
		Joy 141	326473	6S	26E	17	460	473
		Joy 142	326474	6S	26E	9	460	475
		Joy 143	326475	6S	26E	9	460	477
		Joy 145	326477	6S	26E	9	460	481
		Joy 146	326478	6S	26E	9	460	483
		Joy 147	326479	6S	26E	9	460	485
		Joy 148	326480	6S	26E	9	460	487
		Joy 149	326481	6S	26E	9	460	489
		Joy 150 Amended	326482	6S	26E	9	471	649
		Joy 151 Amended	326483	6S	26E	9	471	651
		Joy 152 Amended	326484	6S	26E	9	471	653
		Joy 153 Amended	326485	6S	26E	9	471	655
		Joy 154 Amended	326486	6S	26E	9	471	657
		Joy 155 Amended	326487	6S	26E	9	471	659
		Joy 156 Amended	326488	6S	26E	9	471	661
		Joy 157 Amended	326489	6S	26E	9	471	663
		Joy 158 Amended	326490	6S	26E	9	471	665
		Joy 159 Amended	326491	6S	26E	9	471	667
		Joy 144	326592	6S	26E	9	461	126
		Joy 160	329094	6S	26E	10	471	535
		Joy 161	329095	6S	26E	10	471	537

Monday, June 17, 2002

ENTERED IN COMPUTER
RE 9/26/2002

Page 9 of 45

41

Type	Group	Name	AMC Number	T	R	S	Book	Page
		Joy 162	329096	6S	26E	10	471	539
		Joy 163	329097	6S	26E	10	471	541
		Joy 164	329098	6S	26E	10	471	543
		Joy 165	329099	6S	26E	10	471	545
		Joy 166	329100	6S	26E	10	471	547
		Joy 167	329101	6S	26E	10	471	549
		Joy 168	329102	6S	26E	10	471	551
		Joy 169	329103	6S	26E	10	471	553
		Joy 170	329104	6S	26E	10	471	555
		Joy 171	329105 ~	6S	26E	10	471	557
		Joy 172	329106	6S	26E	10	471	559
		Joy 173	329107	6S	26E	10	471	561
		Joy 174	329108	6S	26E	10	471	563
		Joy 175	329109	6S	26E	10	471	565
		Joy 176	329110	6S	26E	10	471	567
		Joy 177	329111	6S	26E	10	471	569
		Joy 178	329112	6S	26E	10	471	571
		Joy 179	329113	6S	26E	10	471	573
		Joy 180	329114	6S	26E	10	471	575
		Joy 181	329115 ~	6S	26E	10	471	577
		Joy 182	329116	6S	26E	10	471	579
		Joy 183	329117	6S	26E	10	471	581
		Joy 184	329118	6S	26E	10	471	583
		Joy 185	329119	6S	26E	10	471	585
		Joy 186	329120	6S	26E	10	471	587
		Joy 187	329121	6S	26E	10	471	589
		Joy 188	329122	6S	26E	10	471	591
		Joy 189	329123	6S	26E	10	471	593
		Joy 190	329124	6S	26E	11	471	595
		Joy 191	329125 ~	6S	26E	11	471	597
		Joy 192	329126	6S	26E	11	471	599
		Joy 193	329127	6S	26E	11	471	601
		Joy 194	329128	6S	26E	11	471	603
		Joy 195	329129	6S	26E	11	471	605
		Joy 196	329130	6S	26E	11	471	607
		Joy 197	329131	6S	26E	11	471	609
		Joy 198	329132	6S	26E	3	471	611
		Joy 199	329133	6S	26E	3	471	613
		Joy 200	329134	6S	26E	3	471	615
		Joy 201	329135 —	6S	26E	3	471	617
		Joy 202	329136	6S	26E	3	471	619

Monday, June 17, 2002

ENTERED IN COMPUTER
9/26/2002 RE

Page 10 of 45

HL

Type	Group	Name	AMC Number	T	R	S	Book	Page
		Joy 203A	329137	6S	26E	3	481	907
		Joy 204	329138	6S	26E	3	471	623
		Joy 205A	329139	6S	26E	3	481	909
		Joy 206A	329140	6S	26E	2	481	911
		Joy 207A	329141	6S	26E	2	481	913
		Joy 208A	329142	6S	26E	2	481	915
		Joy 209A	329143	6S	26E	2	481	917
		Joy 210A	329144	6S	26E	2	481	919
		Joy 212A	329145	6S	26E	2	481	923
		Joy 211	330967	6S	26E	2	481	921
		Joy 213	330968	6S	26E	2	481	925
		Joy 214	330969	6S	26E	2	478	215
		Joy 215	330970	6S	26E	2	478	217
		Joy 216	330971	6S	26E	2	478	219
		Joy 217	330972	6S	26E	2	478	221
		Joy 218	330973	6S	26E	2	478	223
		Joy 219	330974	6S	26E	2	481	927
		Joy 220	330975	6S	26E	2	481	929
		Joy 221	330976	6S	26E	2	481	931
		Joy 222	330977	6S	26E	1	478	231
		Joy 223	330978	6S	26E	1	478	233
		Joy 224	330979	5S	26E	34	481	889
		Joy 225	330980	5S	26E	34	478	77
		Joy 226	330981	5S	26E	34	481	891
		Joy 227	330982	5S	26E	34	481	893
		Joy 228	330983	5S	26E	34	478	83
		Joy 229	330984	6S	26E	2	478	85
		Joy 230	330985	6S	26E	2	478	87
		Joy 231	330986	6S	26E	2	481	895
		Joy 232	330987	6S	26E	2	478	91
		Joy 233	330988	6S	26E	2	478	93
		Joy 234	330989	6S	26E	2	478	95
		Joy 235	330990	6S	26E	2	478	97
		Joy 236	330991	6S	26E	2	478	99
		Joy 237	330992	6S	26E	2	481	897
		Joy 238	330993	6S	26E	2	478	103
		Joy 239	330994	6S	26E	2	481	899
		Joy 240	330995	6S	26E	2	478	107
		Joy 241	330996	5S	26E	34	481	901
		Joy 242	330997	5S	26E	34	478	111
		Joy 243	330998	5S	26E	34	481	903

Monday, June 17, 2002

ENTERED IN COMPUTER
RE 9/26/2002

Page 11 of 45

41

Type	Group	Name	AMC Number	T	R	S	Book	Page
		Joy 244	330999	5S	26E	34	478	115
		Joy 245	331000	5S	26E	34	481	905
		Joy 246	331001	5S	26E	34	478	119
		Joy 247	331002	5S	26E	34	478	121
		Joy 248	331003	5S	26E	34	478	123
		Joy 249	331004	5S	26E	34	478	125
		Joy 250	331005	5S	26E	34	478	127
		Joy 251	331006	6S	26E	2	478	129
		Joy 252	331007	6S	26E	2	478	131
		Joy 253	331008 ~	6S	26E	2	478	133
		Joy 254	331009	6S	26E	2	478	135
		Joy 255	331010	6S	26E	2	478	137
		Joy 256	331011	6S	26E	2	478	139
		Joy 257	331012	6S	26E	2	478	141
		Joy 258	331013	6S	26E	2	478	143
		Joy 259	331014	6S	26E	2	478	145
		Joy 260	331015	6S	26E	2	478	147
		Joy 261	331016	6S	26E	2	478	149
		Joy 262	331017	6S	26E	2	478	151
		Joy 263	331018 ~	5S	26E	35	478	153
		Joy 264	331019	5S	26E	35	478	155
		Joy 266	331020	5S	26E	35	478	157
		Joy 267	331021	5S	26E	35	478	159
		Joy 268	331022	5S	26E	35	478	161
		Joy 269	331023	5S	26E	35	478	163
		Joy 270	331024	5S	26E	35	478	165
		Joy 271	331025	5S	26E	35	478	167
		Joy 272	331026	5S	26E	35	478	169
		Joy 273	331027	6S	26E	1	478	235
		Joy 274	331028 ~	6S	26E	1	478	171
		Joy 275	331029	6S	26E	1	478	173
		Joy 276	331030	6S	26E	1	478	175
		Joy 277	331031	6S	26E	1	478	177
		Joy 278	331032	6S	26E	1	478	179
		Joy 279	331033	6S	26E	1	478	181
		Joy 280	331034	5S	26E	35	478	183
		Joy 281	331035	5S	26E	35	478	185
		Joy 282	331036	5S	26E	36	478	237
		Joy 283	331037	5S	26E	36	478	239
		Joy 284	331038 ~	6S	26E	3	481	887
		Joy 285	331727	6S	26E	15	483	765

Monday, June 17, 2002

ENTERED IN COMPUTER
RE 9/26/2002

Page 12 of 45

Type	Group	Name	AMC Number	T	R	S	Book	Page
		Joy 286	331728	6S	26E	15	483	767
		Joy 287	331729	6S	26E	15	483	769
		Joy 288	331730	6S	26E	15	483	771
		Joy 289	331731	6S	26E	15	483	773
		Joy 290	331732	6S	26E	15	483	775
		Joy 291	331733	6S	26E	15	483	777
		Joy 292	331734	6S	26E	15	483	779
		Joy 293	331735	6S	26E	15	483	781
		Joy 294	331736	6S	26E	15	483	783
		Joy 295	331737	6S	26E	15	483	785
		Joy 296	331738	6S	26E	15	483	787
		Joy 297	331739	6S	26E	15	483	789
		Joy 298	331740	6S	26E	15	483	791
		Joy 299	331741	6S	26E	15	483	793
		Joy 300	331742	6S	26E	15	483	795
		Joy 301	331743	6S	26E	15	483	797
		Joy 302	331744	6S	26E	15	483	799
		Joy 303	331745	6S	26E	14	483	801
		Joy 304	331746	6S	26E	14	483	803
		Joy 305	331747	6S	26E	14	483	805
		Joy 306	331748	6S	26E	14	483	807
		Joy 307	331749	6S	26E	14	483	809
		Joy 308	331750	6S	26E	14	483	811
		Joy 309	331751	6S	26E	14	483	813
		Joy 310	331752	6S	26E	14	483	815
		Joy 312	331753	6S	26E	14	483	817
	DP LOCK							
		LOCK 1	329146	5S	26E	35	471	669
		LOCK 2	329147	5S	26E	35	471	671
		LOCK 3	329148	5S	26E	35	471	673
		LOCK 4A	329149	5S	26E	35	478	255
		LOCK 5	329150	5S	26E	35	471	677
		LOCK 6A	329151	5S	26E	35	478	257
		LOCK 7A	329152	5S	26E	35	478	259
		LOCK 8A	329153	5S	26E	35	478	261
		LOCK 9	329154	5S	26E	35	471	685
		LOCK 10	329155	5S	26E	35	471	687
	DP Mardis Gras							
		MG 57	324866	5S	26E	30	453	861
		MG 58	324867	5S	26E	30	453	863
		MG 59	324868	5S	26E	30	453	865

Monday, June 17, 2002

ENTERED IN COMPUTER
RE 9/26/2002

Page 13 of 45

Type	Group	Name	AMC Number	T	R	S	Book	Page
		MG 60	324869	5S	26E	30	453	867
		MG 61	324870	5S	26E	30	453	869
		MG 62	324871	5S	26E	30	453	871
		MG 63	324872	5S	26E	30	453	873
		MG 64	324873	5S	26E	30	453	875
		MG 65	324874	5S	26E	30	453	877
		MG 66	324875	5S	26E	30	453	879
		MG 67	324876	5S	26E	30	453	881
		MG 68	324877	5S	26E	30	453	883
		MG 69	324878	5S	26E	30	453	885
		MG 70	324879	5S	26E	30	453	887
		MG 71	324880	5S	26E	30	453	889
		MG 72	324881	5S	26E	30	453	891
		MG 73	324882	5S	26E	30	453	893
		MG 74	324883	5S	26E	30	453	895
		MG 113	324884	5S	26E	30	453	921
		MG 114	324885	5S	26E	30	453	923
		MG 115	324886	5S	26E	30	453	925
		MG 116	324887	5S	26E	30	453	927
		MG 117	324888	5S	26E	30	453	929
		MG 118	324889	5S	26E	30	453	931
		MG 119	324890	5S	26E	30	453	897
		MG 120	324891	5S	26E	30	453	899
		MG 121	324892	5S	26E	30	453	901
		MG 122	324893	5S	26E	30	453	903
		MG 123	324894	5S	26E	30	453	905
		MG 124	324895	5S	26E	30	453	907
		MG 125	324896	5S	26E	30	453	909
		MG 126	324897	5S	26E	30	453	911
		MG 127	324898	5S	26E	30	453	913
		MG 128	324899	5S	26E	30	453	915
		MG 129	324900	5S	26E	30	453	917
		MG 130	324901	5S	26E	30	453	919
		MG 179	324902	5S	25E	25	453	933
		MG 180	324903	5S	25E	25	453	935
		MG 181	324904	5S	25E	25	453	937
		MG 182	324905	5S	25E	25	453	939
		MG 183	324906	5S	25E	25	453	941
		MG 184	324907	5S	25E	25	453	943
		MG 185	324908	5S	25E	25	453	945
		MG 186	324909	5S	25E	25	453	947

Monday, June 17, 2002

Page 14 of 45

ENTERED IN COMPUTER
 22 9/26/2002

41

Type	Group	Name	AMC Number	T	R	S	Book	Page
		MG 187	324910	5S	25E	25	453	949
		MG 188	324911	5S	25E	25	453	951
		MG 189	324912	5S	25E	25	453	953
		MG 190	324913	5S	25E	25	453	955
		MG 191	324914	5S	25E	25	453	957
		MG 192	324915	5S	25E	25	453	959
		MG 193	324916	5S	25E	25	453	961
		MG 194	324917	5S	25E	25	453	963
		MG 195	324918	5S	25E	25	453	965
		MG 196	324919	5S	25E	25	453	967
		MG 223	324920	5S	25E	25	453	969
		MG 224	324921	5S	25E	25	453	971
		MG 225	324922	5S	25E	25	453	973
		MG 226	324923	5S	25E	25	453	975
		MG 227	324924	5S	25E	25	453	977
		MG 228	324925	5S	25E	25	453	979
		MG 229	324926	5S	25E	25	453	981
		MG 230	324927	5S	25E	25	453	983
		MG 231	324928	5S	25E	25	453	985
		MG 232	324929	5S	25E	25	453	987
		MG 233	324930	5S	25E	25	453	989
		MG 234	324931	5S	25E	25	453	991
		MG 235	324932	5S	25E	25	453	993
		MG 236	324933	5S	25E	25	453	995
		MG 237	324934	5S	25E	25	453	997
		MG 238	324935	5S	25E	25	453	999
		MG 239	324936	5S	25E	25	454	0
		MG 240	324937	5S	25E	25	454	0
		MG 1	329064	5S	26E	20	471	475
		MG 2	329065	5S	26E	20	471	477
		MG 3	329066	5S	26E	20	471	479
		MG 4	329067	5S	26E	20	471	481
		MG 5	329068	5S	26E	20	471	483
		MG 16	329069	5S	26E	20	471	485
		MG 17	329070	5S	26E	20	471	487
		MG 18	329071	5S	26E	20	471	489
		MG 19	329072	5S	26E	20	471	491
		MG 20	329073	5S	26E	20	471	493
		MG 21	329074	5S	26E	20	471	495
		MG 22	329075	5S	26E	20	471	497
		MG 23	329076	5S	26E	20	471	499

Monday, June 17, 2002

ENTERED IN COMPUTER
RE 9/26/2002

Page 15 of 45

41

Type	Group	Name	AMC Number	T	R	S	Book	Page
		MG 24	329077	5S	26E	20	471	501
		MG 25	329078	5S	26E	20	471	503
		MG 75	329079	5S	26E	19	471	505
		MG 76	329080	5S	26E	19	471	507
		MG 77	329081	5S	26E	19	471	509
		MG 78	329082	5S	26E	19	471	511
		MG 79	329083	5S	26E	19	471	513
		MG 80	329084	5S	26E	19	471	515
		MG 81	329085	5S	26E	19	471	517
		MG 82	329086	5S	26E	19	471	519
		MG 83	329087	5S	26E	19	471	521
		MG 84	329088	5S	26E	19	471	523
		MG 131	329089	5S	26E	19	471	525
		MG 133	329090	5S	26E	19	471	527
		MG 135	329091	5S	26E	19	471	529
		MG 137	329092	5S	26E	19	471	531
		MG 139	329093	5S	26E	19	471	533
	DP Red Dyke							
		Red Dyke #13	141232	5S	26E	28	344	109
		Red Dyke #14	141233	5S	26E	28	344	111
	DP Spring							
		Spring No. 1	340904	5S	26E	26	508	605
		Spring No. 2	340905	5S	26E	26	508	606
		Spring No. 5	340908	5S	26E	35	508	609
		Spring No. 7	340910	5S	26E	26	508	611
		Spring No. 9	340912	5S	26E	26	508	613
		Spring No. 11	340914	5S	26E	26	508	615
		Spring No. 13	340916	5S	26E	26	508	617
		Spring No. 15	340918	5S	26E	26	508	619
		Spring No. 17	340920	5S	26E	26	508	621
		Spring No. 19	340922	5S	26E	26	508	623
	LS A-1							
		A-1A	67596	6S	26E	12	410	469
	LS Ace							
		Ace 1A	101235	5S	27E	31	415	311
		Ace 2A	101236	5S	27E	31	415	287
		Ace 3A	101237	5S	27E	31	415	285
		Ace 4A	101238	5S	27E	31	415	313
		Ace 5A	101239	6S	27E	9	416	918
		Ace 6A	101240	6S	27E	9	416	920
		Ace 7A	101241	6S	27E	9	416	922

Monday, June 17, 2002

ENTERED IN COMPUTER
RE 9/26/2002

Page 16 of 45

37

Type	Group	Name	AMC Number	T	R	S	Book	Page
		Ace 8A	101242	6S	27E	9	416	924
		Ace 9A	101243	6S	27E	9	416	926
		Ace 10A	101244	6S	27E	9	416	928
		Ace 11A	101245	6S	27E	9	416	930
		Ace 12A	101246	6S	27E	9	416	932
		Ace 13A	101247	6S	27E	9	416	934
		Ace 14A	101248	6S	27E	9	416	936
		Ace No. 15	101249	6S	27E	9	324	264
		Ace No. 16	101250	6S	27E	18	324	266
		Ace No. 17	101251	6S	27E	17	324	268
		Ace 18A	101252	6S	27E	18	410	355
		Ace 19A	101253	6S	26E	14	414	31
		Ace 20A	101254	6S	26E	14	414	33
		Ace No. 21	101255	6S	26E	1	324	276
		Ace No. 22	101256	6S	26E	1	324	278
		Ace No. 23	101257	6S	26E	1	324	280
		Ace No. 24	101258	6S	26E	1	324	282
		Ace No. 25	101259	6S	26E	1	324	284
		Ace No. 26	101260	6S	26E	1	324	286
		Ace No. 27	101261	6S	26E	1	324	288
		Ace No. 28	101262	6S	26E	1	324	290
		Ace No. 29	101263	6S	26E	1	324	292
		Ace No. 30	101264	6S	26E	1	324	294
		Ace No. 31	101265	6S	26E	1	324	296
		Ace No. 32	101266	6S	27E	6	324	298
		Ace No. 33	101267	6S	27E	6	324	300
		Ace No. 34	101268	6S	27E	6	324	302
		Ace No. 35	101269	6S	26E	1	324	304
		Ace No. 36	101270	6S	26E	1	324	306
		Ace No. 37	101271	6S	27E	6	324	308
		Ace No. 38	101272	6S	27E	6	324	310
		Ace No. 39	101273	6S	27E	6	324	312
		Ace No. 40	101274	6S	27E	6	324	314
		Ace No. 41	101275	6S	27E	6	324	316
		Ace No. 42	101276	6S	27E	6	324	318
		Ace No. 43	101277	6S	27E	6	324	320
		Ace No. 44	101278	6S	27E	6	324	322
		Ace No. 45	101279	6S	27E	6	324	324
		Ace No. 46	101280	6S	27E	6	324	326
		Ace No. 47	101281	6S	27E	6	324	328
		Ace 48A	101282	6S	26E	11	410	397

Monday, June 17, 2002

ENTERED IN COMPUTER
RE 9/26/2002

Page 17 of 45

41

Type	Group	Name	AMC Number	T	R	S	Book	Page
		Ace 49A	101283	6S	26E	11	410	399
		Ace 50A	101284	6S	26E	11	410	401
		Ace 51A	101285	6S	26E	11	478	241
		Ace 52A	101286	6S	26E	11	478	243
		Ace 53A	101287	6S	26E	11	478	245
		Ace 54A	101288	6S	26E	2	478	247
		Ace 56A	101290	6S	26E	1	410	413
		Ace 57A	101291	6S	26E	1	478	251
		Ace 58A	101292	6S	26E	1	410	417
		Ace 59A	101293	6S	26E	1	410	419
		Ace 60A	101294	6S	26E	1	410	421
		Ace 61A	101295	6S	26E	1	410	423
		Ace 62A	101296	6S	26E	1	410	425
		Ace 55A	267894	6S	26E	2	478	249
	LS Alpha							
		Alpha 61A	67829	6S	27E	20	420	29
		Alpha 62A	67830	6S	27E	20	420	31
		Alpha 63A	67831	6S	27E	20	420	33
		Alpha 64A	67832	6S	27E	20	420	35
		Alpha 65A	67833	6S	27E	20	420	37
		Alpha 66A	67834	6S	27E	20	420	39
		Alpha 67A	67835	6S	27E	20	420	41
		Alpha 68A	67836	6S	27E	20	420	43
		Alpha #69	67837	6S	27E	20	46	30
		Alpha #70	67838	6S	27E	20	46	31
		Alpha #71	67839	6S	27E	20	46	32
		Alpha #72	67840	6S	27E	20	46	33
		Alpha #73	67841	6S	27E	20	46	34
		Alpha #74	67842	6S	27E	20	46	35
	LS Beta							
		Beta 61A	67844	6S	27E	20	420	15
		Beta #62	67845	6S	27E	20	45	543
		Beta 63A	67846	6S	27E	20	420	17
		Beta #64	67847	6S	27E	17	45	545
		Beta 65A	67848	6S	27E	17	420	19
		Beta #66	67849	6S	27E	17	45	547
		Beta 67A	67850	6S	27E	17	420	21
		Beta #68	67851	6S	27E	17	45	549
		Beta 69A	67852	6S	27E	17	420	23
		Beta #70	67853	6S	27E	17	45	551
		Beta #71	67854	6S	27E	17	45	552

Monday, June 17, 2002

ENTERED IN COMPUTER Page 18 of 45
 RE 9/26/2002

Type	Group	Name	AMC Number	T	R	S	Book	Page
		Beta 72A	67855	6S	27E	17	420	25
		Beta #73	67856	6S	27E	17	45	554
		Beta 74A	67857	6S	27E	17	420	27
		Beta #75	67858	6S	27E	17	45	556
		Beta #76	67859	6S	27E	17	45	557
		Beta #77	67860	6S	27E	17	45	558
		Beta #78	67861	6S	27E	17	45	559
		Beta 83A	67866	6S	27E	18	410	359
		Beta 84A	67867	6S	27E	18	410	361
		Beta 86A	67869	6S	27E	18	410	365
		Beta 88A	67871	6S	27E	18	410	369
		Beta 81R	289517	6S	27E	18	410	357
		Beta 85R	289518	6S	27E	18	410	363
		Beta 87R	289519	6S	27E	18	410	367
		Beta 89R	289520	6S	27E	18	410	371
		Beta 90R	289521	6S	27E	18	410	373
		Beta 92R	289522	6S	27E	18	410	375
		Beta 94	309596	6S	27E	18	431	608
	LS Burgermeister							
		Burgermeister A	67597	6S	26E	11	410	475
	LS Bush							
		Bush 17A	67600	6S	26E	23	413	991
		Bush 18A	67601	6S	26E	23	413	993
		Bush 19A	67602	6S	26E	23	413	995
		Bush 20A	67603	6S	26E	23	413	997
		Bush 21A	67604	6S	26E	23	413	999
		Bush 22A	67605	6S	26E	23	414	1
		Bush 23A	67606	6S	26E	23	414	3
		Bush 24A	67607	6S	26E	23	414	5
		Bush 25A	67608	6S	26E	14	414	7
		Bush 26A	67609	6S	26E	14	414	9
		Bush 27A	67610	6S	26E	14	414	11
		Bush 28A	67611	6S	26E	14	414	13
		Bush 29A	67612	6S	26E	14	414	15
		Bush 30A	67613	6S	26E	14	414	17
		Bush 31A	67614	6S	26E	14	414	19
		Bush 32A	67615	6S	26E	14	414	21
		Bush 33A	67616	6S	26E	14	414	23
		Bush 34A	67617	6S	26E	14	414	25
		Bush 35A	67618	6S	26E	14	414	27
		Bush 36A	67619	6S	26E	14	414	29

Monday, June 17, 2002

ENTERED IN COMPUTER
RE 9/26/2002

Page 19 of 45

39

Type	Group	Name	AMC Number	T	R	S	Book	Page
	LS Con. Metals							
		Con. Metals No. 8A	67623	6S	26E	12	410	433
		Con. Metals No. 9A	67624	6S	26E	12	410	435
		Con. Metals No. 10A	67625	6S	26E	12	410	437
		Con. Metals No. 11A	67626	6S	26E	12	410	439
		Con. Metals No. 12A	67627	6S	26E	12	410	441
		Con. Metals No. 15A	67628	6S	26E	12	410	443
		Con. Metals No. 16A	67629	6S	26E	12	410	445
		Con. Metals No. 17A	67630	6S	26E	12	410	447
		Con. Metals No. 18A	67631	6S	26E	12	410	449
		Con. Metals No. 20A	67633	6S	26E	12	410	451
		Con. Metals No. 6R	290504	6S	26E	12	411	241
		Con. Metals No. 7R	290505	6S	26E	12	411	243
	LS Coors							
		Coors A	67634	6S	26E	12	410	471
	LS Delta							
		Delta 54	67738	6S	27E	9	47	514
		Delta No. 55	67739	6S	27E	9	51	469
		Delta No. 56	67740	6S	27E	9	51	470
		Delta #57	67741	6S	27E	16	46	185
		Delta #58	67742	6S	27E	9	46	186
		Delta #59	67743	6S	27E	16	46	187
		Delta #60	67744	6S	27E	9	46	188
		Delta #61	67745	6S	27E	9	46	189
		Delta #62	67746	6S	27E	9	46	190
		Delta No. 63	67747	6S	27E	9	51	468
		Delta No. 65	67748	6S	27E	9	51	466
		Delta No. 67	67749	6S	27E	9	51	467
	LS Epsilon							
		Epsilon No. 51	67750	6S	27E	9	51	38
		Epsilon No. 52	67751	6S	27E	9	51	39
	LS Gamma							
		Gamma 63 Amended	67877	6S	27E	17	47	519
		Gamma #65	67878	6S	27E	17	45	472
		Gamma #66	67879	6S	27E	17	45	473
		Gamma #67	67880	6S	27E	17	45	474
		Gamma #68	67881	6S	27E	17	45	475
		Gamma #69	67882	6S	27E	17	45	476
		Gamma #70	67883	6S	27E	17	45	477
		Gamma No. 71	67884	6S	27E	17	51	454
		Gamma No. 72	67885	6S	27E	17	51	455

Monday, June 17, 2002

Page 20 of 45

ENTERED IN COMPUTER
R2 9/26/2002

36

Type	Group	Name	AMC Number	T	R	S	Book	Page
		Gamma #73	67886	6S	27E	17	45	480
		Gamma #74	67887	6S	27E	17	45	481
		Gamma 83R	289512	6S	27E	18	410	345
		Gamma 85R	289513	6S	27E	18	410	347
		Gamma 87R	289514	6S	27E	18	410	349
		Gamma 89R	289515	6S	27E	7	410	351
		Gamma 91R	289516	6S	27E	7	410	353
	LS Garoga							
		Garoga 4A	67755	6S	27E	3	416	948
		Garoga 5A	67756	6S	27E	3	416	950
		Garoga 6A	67757	6S	27E	3	416	952
		Garoga 7A	67758	6S	27E	3	416	954
		Garoga 8A	67759	6S	27E	9	416	956
		Garoga 9A	67760	6S	27E	9	416	958
		Garoga 10A	67761	6S	27E	9	416	960
		Garoga 11A	67762	6S	27E	9	416	962
		Garoga 12A	67763	6S	27E	9	416	964
		Garoga 13A	67764	6S	27E	10	416	966
		Garoga 14A	67765	6S	27E	10	416	968
		Garoga 15A	67766	6S	27E	10	416	970
		Garoga 16A	67767	6S	27E	10	416	972
		Garoga #17	67768	6S	27E	9	46	60
		Garoga #18	67769	6S	27E	9	46	59
		Garoga #19	67770	6S	27E	9	46	58
		Garoga #20	67771	6S	27E	9	46	57
		Garoga #21	67772	6S	27E	10	46	56
		Garoga #22	67773	6S	27E	10	46	55
		Garoga #23	67774	6S	27E	10	46	54
		Garoga #24	67775	6S	27E	10	46	53
		Garoga #25	67776	6S	27E	10	46	52
	LS Griesdieck							
		Griesdieck A	67637	6S	26E	12	410	473
	LS Iron Wood							
		Iron Wood A	67638	6S	26E	12	410	453
	LS Ithaca							
		Ithaca No. 9A	67639	6S	26E	12	410	455
		Ithaca No. 12A	67640	6S	26E	12	410	457
		Ithaca No. 15A	67641	6S	26E	12	410	459
		Ithaca No. 20A	67642	6S	26E	12	410	461
	LS Jinks							
		Jinks No. 36	67778	6S	27E	9	83	127

Monday, June 17, 2002

Page 21 of 45

ENTERED IN COMPUTER
RE 9/26/2002

36

Type	Group	Name	AMC Number	T	R	S	Book	Page
		Jinks No. 37	67779	6S	27E	16	83	128
		Jinks #3	67893	6S	27E	17	50	124
		Jinks No. 4	67894	6S	27E	17	50	125
		Jinks No. 5	67895	6S	27E	20	50	126
		Jinks No. 6	67896	6S	27E	20	50	127
		Jinks 22A	67897	6S	27E	18	410	341
		Jinks 23A	67898	6S	27E	18	410	343
		Jinks No. 24	67899	6S	27E	17	50	145
		Jinks No. 25	67900	6S	27E	17	50	146
		Jinks No. 26	67901	6S	27E	17	50	147
		Jinks No. 27	67902	6S	27E	17	83	126
	LS Juanita							
		Juanita A	67903	6S	27E	7	410	333
	LS Knob Hill							
		Knob Hill No. 20R	290501	6S	26E	12	411	235
		Knob Hill No. 22R	290502	6S	26E	12	411	237
	LS Lone Star							
		LS-1	283327	5S	27E	33	405	418
		LS-2	283328	5S	27E	33	405	420
		LS-3	283329	5S	27E	33	405	422
		LS-4	283330	5S	27E	33	405	424
		LS-5	283331	5S	27E	33	405	426
		LS-6	283332	5S	27E	33	405	428
		LS-7	283333	5S	27E	33	405	430
		LS-8	283334	5S	27E	33	405	432
		LS-9	283335	5S	27E	33	405	434
		LS-10	283336	5S	27E	33	405	436
		LS-11	283337	5S	27E	33	405	438
		LS-12	283338	5S	27E	33	405	440
		LS-13	283339	5S	27E	33	405	442
		LS-14	283340	5S	27E	33	405	444
		LS-15	283341	5S	27E	33	405	446
		LS-16	283342	5S	27E	33	405	448
		LS-17	283343	6S	27E	3	405	450
		LS-18	283344	6S	27E	3	405	452
		LS-19	283345	6S	27E	3	405	454
		LS-20	283346	6S	27E	3	405	456
		LS-21	289500	6S	26E	14	410	379
		LS-22	289501	6S	26E	11	410	381
		LS-23	289502	6S	26E	1	410	383
		LS-24	289503	6S	26E	12	410	385

Monday, June 17, 2002

ENTERED IN COMPUTER
RE 9/26/2002

Page 22 of 45

Type	Group	Name	AMC Number	T	R	S	Book	Page
		LS-25	289504	6S	26E	12	410	387
		LS-26	289505	6S	26E	12	410	389
		LS-27	289506	6S	27E	7	410	391
		LS-28	289507	6S	27E	18	410	393
		LS-29	289508	6S	26E	1	410	395
		LS-30	293492	6S	26E	23	414	39
		LS-31	293493	6S	26E	23	414	41
		LS-32	293494	6S	26E	23	414	43
		LS-33	293495	6S	26E	23	414	45
		LS-34	293496	6S	26E	14	414	47
		LS-35	293497	6S	26E	14	414	49
		LS-36	293498	6S	26E	14	414	51
		LS-37	294346	5S	27E	31	415	297
		LS-38	294347	5S	27E	31	415	307
		LS-39	294348	5S	27E	31	415	305
		LS-40	294349	5S	27E	31	415	319
		LS-41	294350	5S	27E	31	415	303
		LS-42	296318	6S	27E	10	416	902
		LS-43	296319	6S	27E	9	416	904
		LS-44	296320	6S	27E	10	416	906
		LS-45	296321	6S	27E	9	416	908
		LS-46	296322	6S	27E	9	416	910
		LS-47	296323	6S	27E	9	416	912
		LS-48	296324	6S	27E	9	416	914
		LS-49	296325	6S	27E	9	416	916
		LS-50	298849	6S	27E	17	419	992
		LS-51	298850	6S	27E	17	419	994
		LS-52	298851	6S	27E	17	419	996
		LS-53	298852	6S	27E	20	419	998
		LS-54	298853	6S	27E	20	420	1
		LS-55	298854	6S	27E	20	420	3
		LS-56	298855	6S	27E	20	420	5
		LS-57	298856	6S	27E	20	420	7
		LS-58	298857	6S	27E	17	420	9
		LS-59	298858	6S	27E	17	420	11
		LS-60	298859	6S	27E	17	420	13
		LS-61	298860	6S	27E	6	420	45
		LS-62	329037	6S	27E	18	471	421
		LS-63	329038	6S	27E	18	471	423
		LS-64	329039	6S	27E	18	471	425
		LS-65	329040	6S	27E	18	471	427

Monday, June 17, 2002

Page 23 of 45

ENTERED IN COMPUTER
RE 9/26/2002

41

Type	Group	Name	AMC Number	T	R	S	Book	Page
		LS-66	329041	6S	27E	18	471	429
		LS-67	329042	6S	27E	18	471	431
		LS-68	329043	6S	26E	12	471	433
		LS-69	329044	6S	26E	12	471	435
		LS-70	329045	6S	26E	12	471	437
		LS-71	329046	6S	26E	12	471	439
		LS-72	329047	6S	26E	12	471	441
		LS-73	329048	6S	26E	12	471	443
		LS-74	329049	6S	26E	12	471	445
		LS-75	329050 —	6S	26E	12	471	447
		LS-76	329051	6S	26E	12	471	449
		LS-77	329052	6S	26E	12	471	451
		LS-78	329053	6S	26E	12	471	453
		LS-79	329054	6S	26E	12	471	455
		LS-80	329055	6S	26E	1	471	457
		LS-81	329056	6S	26E	1	471	459
		LS-82	329057	6S	26E	1	471	461
		LS-83	329058	6S	26E	1	471	463
		LS-84	329059	6S	26E	12	471	465
		LS-85	329060 —	6S	26E	12	471	467
		LS-86	329061	6S	26E	12	471	469
		LS-87A	329062	6S	26E	12	478	253
		LS-88	329063	6S	26E	12	471	473
	LS Lulu Belle							
		Lulu Belle R	290503	6S	26E	12	411	239
	LS M							
		M1	321860	6S	27E	15	448	441
		M2	321861	6S	27E	15	448	443
		M3	321862	6S	27E	15	448	445
		M4	321863	6S	27E	15	448	447
		M5	321864	6S	27E	15	448	449
		M6	321865 —	6S	27E	15	448	451
		M7	321866	6S	27E	15	448	453
		M8	321867	6S	27E	15	448	455
		M9	321868	6S	27E	15	448	457
		M10	321869	6S	27E	15	448	459
		M11	321870	6S	27E	15	448	461
		M12	321871	6S	27E	15	448	463
		M13	321872	6S	27E	15	448	465
		M14	321873	6S	27E	15	448	467
		M15	321874	6S	27E	15	448	469

Monday, June 17, 2002

ENTERED IN COMPUTER
RZ 9/26/2002

Page 24 of 45

39

Type	Group	Name	AMC Number	T	R	S	Book	Page
		M16	321875	6S	27E	15	448	471
		M17	321876	6S	27E	15	448	473
		M18	321877	6S	27E	15	448	475
		M37	321878	6S	27E	10	448	477
		M38	321879	6S	27E	10	448	479
		M39	321880	6S	27E	15	448	481
		M40	321881	6S	27E	15	448	483
		M41	321882	6S	27E	15	448	485
		M42	321883	6S	27E	15	448	487
		M43	321884	6S	27E	15	448	489
		M44	321885	6S	27E	15	448	491
		M45	321886	6S	27E	15	448	493
		M46	321887	6S	27E	15	448	495
		M47	321888	6S	27E	15	448	497
		M48	321889	6S	27E	15	448	499
		M49	321890	6S	27E	15	448	501
		M50	321891	6S	27E	15	448	503
		M51	321892	6S	27E	15	448	505
		M52	321893	6S	27E	15	448	507
		M53	321894	6S	27E	15	448	509
		M54	321895	6S	27E	15	448	511
		M73	321896	6S	27E	10	448	513
		M74	321897	6S	27E	10	448	515
		M75	321898	6S	27E	10	448	517
		M76	321899	6S	27E	10	448	519
		M77	321900	6S	27E	10	448	521
		M78	321901	6S	27E	10	448	523
		M79	321902	6S	27E	10	448	525
		M80	321903	6S	27E	10	448	527
		M81	321904	6S	27E	10	448	529
		M82	321905	6S	27E	10	448	531
		M83	321906	6S	27E	10	448	533
		M84	321907	6S	27E	10	448	535
		M85	321908	6S	27E	10	448	537
		M86	321909	6S	27E	10	448	539
		M87	321910	6S	27E	11	448	541
		M88	321911	6S	27E	11	448	543
		M89	321912	6S	27E	11	448	545
		M90	321913	6S	27E	11	448	547
		M91	321914	6S	27E	11	448	549
		M92	321915	6S	27E	11	448	551

Monday, June 17, 2002

Page 25 of 45

ENTERED IN COMPUTER
 RE 9/26/2002

(HI)

Type	Group	Name	AMC Number	T	R	S	Book	Page
		M93	321916	6S	27E	11	448	553
		M94	321917	6S	27E	11	448	555
		M95	321918	6S	27E	11	448	557
		M96	321919	6S	27E	11	448	559
		M97	321920	6S	27E	11	448	561
		M98	321921	6S	27E	11	448	563
		M99	321922	6S	27E	11	448	565
		M100	321923	6S	27E	11	448	567
		M101	321924	6S	27E	11	448	569
		M102	321925 ←	6S	27E	11	448	571
		M103	321926	6S	27E	11	448	573
		M104	321927	6S	27E	11	448	575
		M105	321928	6S	27E	10	448	577
		M106	321929	6S	27E	10	448	579
		M107	321930	6S	27E	10	448	581
		M108	321931	6S	27E	10	448	583
		M109	321932	6S	27E	10	448	585
		M110	321933	6S	27E	11	448	587
		M111	321934	6S	27E	11	448	589
		M112	321935 ←	6S	27E	11	448	591
		M113	321936	6S	27E	11	448	593
		M114	321937	6S	27E	11	448	595
		M115	321938	6S	27E	11	448	597
		M116	321939	6S	27E	11	448	599
		M117	321940	6S	27E	11	448	601
		M118	321941	6S	27E	11	448	603
		M119	321942	6S	27E	10	448	605
		M120	321943	6S	27E	10	448	607
		M121	321944	6S	27E	11	448	609
		M122	321945 ←	6S	27E	11	448	611
		M123	321946	6S	27E	11	448	613
		M124	321947	6S	27E	11	448	615
		M125	321948	6S	27E	9	448	617
		M126	321949	6S	27E	9	448	619
		M56	324229	6S	27E	11	452	54
		M58	324230	6S	27E	11	452	56
		M60	324231	6S	27E	11	452	58
		M62	324232	6S	27E	11	452	60
		M64	324233	6S	27E	11	452	62
		M66	324234 ←	6S	27E	11	452	64
		M68	324235	6S	27E	11	452	66

Monday, June 17, 2002

Page 26 of 45

ENTERED IN COMPUTER
9/26/2002 RE

(41)

Type	Group	Name	AMC Number	T	R	S	Book	Page
		M70	324236	6S	27E	11	452	68
		M72	324237	6S	27E	11	452	70
		M19	326843	6S	27E	15	463	593
		M20	326844	6S	27E	15	463	595
		M21	326845	6S	27E	15	463	597
		M22	326846	6S	27E	15	463	599
		M23	326847	6S	27E	14	463	601
		M24	326848	6S	27E	14	463	603
		M25	326849	6S	27E	14	463	605
		M26	326850	6S	27E	14	463	607
		M27	326851	6S	27E	14	463	609
		M28	326852	6S	27E	14	463	611
		M29	326853	6S	27E	14	463	613
		M30	326854	6S	27E	14	463	615
		M31	326855	6S	27E	14	463	617
		M55	326856	6S	27E	15	463	629
		M32	326857	6S	27E	14	463	619
		M33	326858	6S	27E	14	463	621
		M34	326859	6S	27E	14	463	623
		M35	326860	6S	27E	14	463	625
		M36	326861	6S	27E	14	463	627
		M57	326862	6S	27E	15	463	631
		M59	326863	6S	27E	14	463	633
		M61	326864	6S	27E	14	463	635
		M63	326865	6S	27E	14	463	637
		M65	326866	6S	27E	14	463	639
		M67	326867	6S	27E	14	463	641
		M69	326868	6S	27E	14	463	643
		M71	326869	6S	27E	14	463	645
		M145	326870	6S	27E	22	463	647
		M146	326871	6S	27E	22	463	649
		M147	326872	6S	27E	22	463	651
		M148	326873	6S	27E	22	463	653
		M149	326874	6S	27E	22	463	655
		M150	326875	6S	27E	22	463	657
		M151	326876	6S	27E	22	463	659
		M152	326877	6S	27E	22	463	661
		M153	326878	6S	27E	22	463	663
		M154	326879	6S	27E	22	463	665
		M155	326880	6S	27E	22	463	667
		M156	326881	6S	27E	22	463	669

Monday, June 17, 2002

Page 27 of 45

ENTERED IN COMPUTER
RE 9/26/2002

411

Type	Group	Name	AMC Number	T	R	S	Book	Page
		M157	326882	6S	27E	22	463	671
		M158	326883	6S	27E	22	463	673
		M159	326884	6S	27E	22	463	675
		M160	326885	6S	27E	22	463	677
		M161	326886	6S	27E	22	463	679
		M162	326887	6S	27E	22	463	681
		M163	326888	6S	27E	23	463	683
		M164	326889	6S	27E	23	463	685
		M165	326890	6S	27E	23	463	687
		M166	326891 —	6S	27E	23	463	689
		M167	326892	6S	27E	23	463	691
		M168	326893	6S	27E	23	463	693
		M169	326894	6S	27E	23	463	695
		M170	326895	6S	27E	23	463	697
		M171	326896	6S	27E	23	463	699
		M172	326897	6S	27E	23	463	701
		M173	326898	6S	27E	23	463	703
		M174	326899	6S	27E	23	463	705
		M175	326900	6S	27E	23	463	707
		M176	326901 —	6S	27E	23	463	709
		M177	326902	6S	27E	23	463	711
		M178	326903	6S	27E	23	463	713
		M188	326904	6S	27E	22	463	715
		M189	326905	6S	27E	22	463	717
		M190	326906	6S	27E	22	463	719
		M191	326907	6S	27E	22	463	721
		M192	326908	6S	27E	22	463	723
		M193	326909	6S	27E	22	463	725
		M194	326910	6S	27E	22	463	727
		M195	326911 —	6S	27E	22	463	729
		M196	326912	6S	27E	22	463	731
		M197	326913	6S	27E	22	463	733
		M199	326914	6S	27E	22	463	735
		M200	326915	6S	27E	22	463	737
		M201	326916	6S	27E	22	463	739
		M202	326917	6S	27E	22	463	741
		M203	326918	6S	27E	22	463	743
		M204	326919	6S	27E	22	463	745
		M205	326920	6S	27E	22	463	747
		M206	326921 —	6S	27E	22	463	749
		M207	333390	6S	27E	21	488	141

Monday, June 17, 2002

Page 28 of 45

ENTERED IN COMPUTER
RE 9/26/2002

(41)

Type	Group	Name	AMC Number	T	R	S	Book	Page
		M208	333391	6S	27E	21	488	143
		M209	333392	6S	27E	21	488	145
		M210	333393	6S	27E	21	488	147
		M211	333394	6S	27E	21	488	149
		M212	333395	6S	27E	21	488	151
		M213	333396	6S	27E	21	488	153
		M214	333397	6S	27E	21	488	155
		M215	333398	6S	27E	21	488	157
		M216	333399	6S	27E	21	488	159
		M217	333400	6S	27E	21	488	161
		M218	333401	6S	27E	21	488	163
		M219	333402	6S	27E	21	488	165
		M220	333403	6S	27E	21	488	167
		M221	333404	6S	27E	21	488	169
		M222	333405	6S	27E	21	488	171
		M223	333406	6S	27E	21	488	173
		M224	333407	6S	27E	21	488	175
		M225	333408	6S	27E	21	488	177
		M226	333409	6S	27E	21	488	179
		M227	333410	6S	27E	21	488	181
		M228	333411	6S	27E	21	488	183
		M229	333412	6S	27E	21	488	185
		M230	333413	6S	27E	21	488	187
		M231	333414	6S	27E	21	488	189
		M232	333415	6S	27E	21	488	191
		M233	333416	6S	27E	21	488	193
		M234	333417	6S	27E	21	488	195
		M235	333418	6S	27E	21	488	197
		M236	333419	6S	27E	16	488	199
		M237	333420	6S	27E	16	488	201
		M238	333421	6S	27E	16	488	203
	LS Mas							
		Mas No. 9	67657	6S	26E	27	249	269
		Mas No. 10	67658	6S	26E	27	249	270
		Mas No. 11	67659	6S	26E	27	249	271
		Mas No. 12	67660	6S	26E	27	249	272
		Mas No. 13	67661	6S	26E	27	249	273
		Mas No. 14	67662	6S	26E	27	249	274
		Mas No. 15	67663	6S	26E	27	249	275
		Mas No. 16	67664	6S	26E	27	249	276
		Mas No. 17	67665	6S	26E	27	249	277

Monday, June 17, 2002

Page 29 of 45

ENTERED IN COMPUTER
RE 9/26/2002

40

Type	Group	Name	AMC Number	T	R	S	Book	Page
		Mas No. 18	67666	6S	26E	27	249	278
		Mas No. 19	67667	6S	26E	34	249	279
		Mas No. 20	67668	6S	26E	34	249	280
		Mas No. 21	67669	6S	26E	34	249	281
		Mas No. 22	67670	6S	26E	34	249	282
		Mas No. 23	67671	6S	26E	34	249	283
		Mas No. 24	67672	6S	26E	34	249	284
		Mas No. 25	67673	6S	26E	34	249	285
		Mas No. 26	67674	6S	26E	34	249	286
		Mas No. 27	67675 —	6S	26E	34	249	287
		Mas No. 28	67676	6S	26E	34	249	288
		Mas No. 29	67677	6S	26E	34	249	289
		Mas No. 30	67678	6S	26E	34	249	290
		Mas No. 31	67679	6S	26E	34	249	291
		Mas No. 32	67680	6S	26E	34	249	292
		Mas No. 33	67681	6S	26E	34	249	293
		Mas No. 34	67682	6S	26E	34	249	294
		Mas No. 35	67683	6S	26E	34	249	295
		Mas No. 36	67684	6S	26E	34	249	296
		Mas No. 45	67685 —	6S	26E	27	249	297
		Mas No. 46	67686	6S	26E	27	249	298
		Mas No. 47	67687	6S	26E	27	249	299
		Mas No. 48	67688	6S	26E	27	249	300
		Mas No. 49	67689	6S	26E	27	249	301
		Mas No. 50	67690	6S	26E	27	249	302
		Mas No. 51	67691	6S	26E	27	249	303
		Mas No. 52	67692	6S	26E	27	249	304
		Mas No. 53	67693	6S	26E	27	249	305
		Mas No. 54	67694	6S	26E	27	249	306
		Mas No. 55	67695 —	6S	26E	27	249	307
		Mas No. 56	67696	6S	26E	27	249	308
		Mas No. 57	67697	6S	26E	27	249	309
		Mas No. 58	67698	6S	26E	27	249	310
		Mas No. 59	67699	6S	26E	27	249	311
		Mas No. 60	67700	6S	26E	27	249	312
		Mas No. 61	67701	6S	26E	27	249	313
		Mas No. 62	67702	6S	26E	27	249	314
		Mas No. 63	67703	6S	26E	27	249	315
		Mas No. 64	67704	6S	26E	27	249	316
		Mas No. 65	67705 —	6S	26E	27	249	317
		Mas No. 66	67706	6S	26E	27	249	318

Monday, June 17, 2002

ENTERED IN COMPUTER RE 9/26/2002 Page 30 of 45

(41)

Type	Group	Name	AMC Number	T	R	S	Book	Page
		Mas No. 67	67707	6S	26E	27	249	319
		Mas No. 68	67708	6S	26E	27	249	320
		Mas No. 69	67709	6S	26E	27	249	321
		Mas No. 70	67710	6S	26E	27	249	322
		Mas No. 71	67711	6S	26E	27	249	323
		Mas No. 72	67712	6S	26E	34	249	324
		Mas No. 73	67713	6S	26E	28	249	325
		Mas No. 74	67714	6S	26E	28	249	326
		Mas No. 75	67715	6S	26E	28	249	327
		Mas No. 76	67716	6S	26E	28	249	328
		Mas No. 77	67717	6S	26E	28	249	329
		Mas No. 78	67718	6S	26E	28	249	330
		Mas No. 79	67719	6S	26E	28	249	331
		Mas No. 80	67720	6S	26E	28	249	332
		Mas No. 81	67721	6S	26E	28	249	333
		Mas No. 82	67722	6S	26E	28	249	334
		Mas No. 83	67723	6S	26E	33	249	335
		Mas No. 84	67724	6S	26E	33	249	336
		Mas No. 85	67725	6S	26E	33	249	337
		Mas No. 86	67726	6S	26E	33	249	338
		Mas No. 87	67727	6S	26E	33	249	339
		Mas No. 88	67728	6S	26E	33	249	340
		Mas No. 89	67729	6S	26E	33	249	341
		Mas No. 90	67730	6S	26E	33	249	342
		Mas No. 91	67731	6S	26E	33	249	343
		Mas No. 92	67732	6S	26E	33	249	344
		Mas No. 93	67733	6S	26E	33	249	345
		Mas No. 94	67734	6S	26E	33	249	346
		Mas No. 96	67735	6S	26E	33	249	348
		Mas No. 98	67736	6S	26E	33	249	349
		Mas No. 100	67737	6S	26E	33	249	350
	LS Mesquite							
		Mesquite A	67654	6S	26E	12	410	427
	LS Oso Ensenada							
		Oso Ensenada #3	67780	6S	27E	4	45	323
		Oso Ensenada #4	67781	6S	27E	3	45	324
		Oso Ensenada #5	67782	6S	27E	4	45	325
		Oso Ensenada #6	67783	6S	27E	3	45	326
		Oso Ensenada #7	67784	6S	27E	4	45	327
		Oso Ensenada #8	67785	6S	27E	3	45	328
		Oso Ensenada #9	67786	6S	27E	4	45	329

ENTERED IN COMPUTER
RE 9/26/2002

Type	Group	Name	AMC Number	T	R	S	Book	Page
		Oso Ensenada #10	67787	6S	27E	3	45	330
		Oso Ensenada #11	67788	6S	27E	4	45	331
		Oso Ensenada #12	67789	6S	27E	3	45	332
		Oso Ensenada #13	67790	6S	27E	4	45	333
		Oso Ensenada #14	67791	6S	27E	3	45	334
		Oso Ensenada #15	67792	6S	27E	4	45	335
		Oso Ensenada #16	67793	6S	27E	3	45	336
	LS Pabst							
		Pabst A	67655	6S	26E	14	414	37
	LS Pond							
		Pond #1	67794	5S	27E	33	45	303
		Pond #2	67795	5S	27E	33	45	304
		Pond #3	67796	5S	27E	33	45	305
		Pond #4	67797	5S	27E	33	45	306
		Pond #5	67798	5S	27E	33	45	307
		Pond #6	67799	5S	27E	33	45	308
		Pond #7	67800	5S	27E	33	45	309
		Pond #8	67801	5S	27E	33	45	310
		Pond #9	67802	5S	27E	33	45	311
		Pond #10	67803	5S	27E	33	45	312
		Pond #11	67804	5S	27E	33	45	313
		Pond #12	67805	5S	27E	33	45	314
		Pond #13	67806	5S	27E	33	45	315
		Pond #14	67807	5S	27E	33	45	316
		Pond #15	67808	5S	27E	33	45	317
		Pond #16	67809	5S	27E	33	45	318
		Pond #17	67810	5S	27E	33	45	319
		Pond #18	67811	5S	27E	33	45	320
	LS Round Ridge							
		Round Ridge 1R	289509	6S	27E	18	410	335
		Round Ridge 2R	289510	6S	27E	18	410	337
		Round Ridge 3R	289511	6S	27E	18	410	339
	LS Scalper							
		Scalper 7A	67819	6S	27E	8	416	938
		Scalper #8	67820	6S	27E	9	40	344
		Scalper 9A	67821	6S	27E	9	416	940
		Scalper #10	67822	6S	27E	9	40	346
		Scalper 11A	67823	6S	27E	9	416	942
		Scalper #12	67824	6S	27E	9	40	348
		Scalper 13A	67825	6S	27E	9	416	944
		Scalper #14	67826	6S	27E	9	40	350

Monday, June 17, 2002

Page 32 of 45

ENTERED IN COMPUTER
RE 9/26/2002

37

Type	Group	Name	AMC Number	T	R	S	Book	Page
		Scalper 15A	67827	6S	27E	9	416	946
		Scalper #16	67828	6S	27E	9	40	352
	LS Schlitz							
		Schlitz A	67656	6S	26E	14	414	35
	LS Senorbac							
		Senorbac 17A	67544	5S	27E	31	415	291
		Senorbac 18A	67545	5S	27E	31	415	289
		Senorbac 19A	67546	5S	27E	31	415	281
		Senorbac 20A	67547	5S	27E	31	415	283
		Senorbac 21A	67548	5S	27E	31	415	293
		Senorbac 22A	67549	5S	27E	31	415	295
		Senorbac 23A	67550	5S	27E	31	415	299
		Senorbac 24A	67551	5S	27E	31	415	301
		Senorbac 26A	67553	5S	27E	31	415	323
		Senorbac 27A	67554	5S	27E	31	415	325
		Senorbac 28A	67555	5S	27E	31	415	321
		Senorbac 29A	67556	5S	27E	31	415	315
		Senorbac 30A	67557	5S	27E	31	415	317
		Senorbac 31A	67558	5S	27E	31	415	329
		Senorbac 32A	67559	5S	27E	31	415	327
		Senorbac 34A	67560	5S	27E	31	415	331
		Senorbac 35A	67561	5S	27E	31	415	333
		Senorbac 36A	67562	5S	27E	32	415	309
	SZ AZCO							
		AZCO #1 Amended	292727	6S	27E	33	512	669
		AZCO #2 Amended	292728	7S	27E	4	512	671
		AZCO #3 Amended	292729	6S	27E	33	512	673
		AZCO #4 Amended	292730	7S	27E	4	512	675
		AZCO #5 Amended	292731	6S	27E	33	512	677
		AZCO #6 Amended	292732	7S	27E	4	512	679
		AZCO #7 Amended	292733	6S	27E	33	512	681
		AZCO #8 Amended	292734	7S	27E	4	512	683
		AZCO #9 Amended	292735	6S	27E	33	512	685
		AZCO #10 Amended	292736	7S	27E	4	512	687
		AZCO #11 Amended	292737	6S	27E	33	512	689
		AZCO #12 Amended	292738	7S	27E	4	512	691
		AZCO #13 Amended	292739	6S	27E	33	512	693
		AZCO #14 Amended	292740	7S	27E	4	512	695
		AZCO #15 Amended	292741	6S	27E	33	512	697
		AZCO #16 Amended	292742	7S	27E	4	512	699
		AZCO #17 Amended	292743	6S	27E	33	512	701

Monday, June 17, 2002

Page 33 of 45

ENTERED IN COMPUTER
Re 9/26/2002

38

Type	Group	Name	AMC Number	T	R	S	Book	Page
		AZCO #18 Amended	292744	7S	27E	4	512	703
		AZCO #33 Amended	292759	6S	27E	33	512	705
		AZCO #34 Amended	292760	6S	27E	33	512	707
		AZCO #35 Amended	292761	6S	27E	33	512	709
		AZCO #36 Amended	292762	6S	27E	33	512	711
		AZCO #37 Amended	292763	6S	27E	33	512	713
		AZCO #38 Amended	292764	6S	27E	33	512	715
		AZCO #100 Amended	292765	6S	27E	33	512	731
		AZCO #101 Amended	292766	6S	27E	33	512	733
		AZCO #102 Amended	292767 —	6S	27E	33	512	735
		AZCO #103 Amended	292768	6S	27E	33	512	737
		AZCO #104 Amended	292769	6S	27E	33	512	739
		AZCO #105 Amended	292770	6S	27E	33	512	741
		AZCO #106 Amended	292771	6S	27E	33	512	743
		AZCO #107 Amended	292772	6S	27E	33	512	745
		AZCO #108 Amended	292773	6S	27E	33	512	747
		AZCO #109 Amended	292774	6S	27E	33	512	749
		AZCO #110 Amended	292775	6S	27E	33	512	751
		AZCO #111 Amended	292776	6S	27E	33	512	753
		AZCO #112 Amended	292777 —	6S	27E	33	512	755
		AZCO #113 Amended	292778	6S	27E	33	512	757
		AZCO #126 Amended	292791	6S	27E	27	512	759
		AZCO #127 Amended	292792	6S	27E	27	512	761
		AZCO #128 Amended	292793	6S	27E	34	512	763
		AZCO #129 Amended	292794	6S	27E	34	512	765
		AZCO #130 Amended	292795	6S	27E	34	512	767
		AZCO #131 Amended	292796	6S	27E	34	512	769
		AZCO #132 Amended	292797	6S	27E	34	512	771
		AZCO #133 Amended	292798	6S	27E	34	512	773
		AZCO #134 Amended	292799 —	6S	27E	34	512	775
		AZCO #135 Amended	292800	6S	27E	34	512	777
		AZCO #136 Amended	292801	6S	27E	34	512	779
		AZCO #137 Amended	292802	6S	27E	34	512	781
		AZCO #138 Amended	292803	6S	27E	34	512	783
		AZCO #139 Amended	292804	6S	27E	34	512	785
		AZCO #144 Amended	292809	6S	27E	34	512	787
		AZCO #145 Amended	292810	6S	27E	34	512	789
		AZCO #146 Amended	292811	6S	27E	34	512	791
		AZCO #147 Amended	292812	6S	27E	34	512	793
		AZCO #155 Amended	292820 —	6S	27E	28	512	795
		AZCO #157 Amended	292822	6S	27E	28	512	797

Monday, June 17, 2002

Page 34 of 45

ENTERED IN COMPUTER
RE 9/26/2002

(41)

Type	Group	Name	AMC Number	T	R	S	Book	Page
		AZCO #159 Amended	292824	6S	27E	28	512	799
		AZCO #161 Amended	292826	6S	27E	28	512	801
		AZCO #163 Amended	292828	6S	27E	27	512	803
		AZCO #164 Amended	292829	6S	27E	27	512	805
		AZCO #165 Amended	292830	6S	27E	27	512	807
		AZCO #166 Amended	292831	6S	27E	27	512	809
		AZCO #167 Amended	292832	6S	27E	27	512	811
		AZCO #168 Amended	292833	6S	27E	27	512	813
		AZCO #169 Amended	292834	6S	27E	27	512	815
		AZCO #170 Amended	292835	6S	27E	27	512	817
		AZCO #171 Amended	292836	6S	27E	27	512	819
		AZCO #172 Amended	292837	6S	27E	27	512	821
		AZCO #173 Amended	292838	6S	27E	27	512	823
		AZCO #174 Amended	292839	6S	27E	27	512	825
		AZCO #175 Amended	292840	6S	27E	27	512	827
		AZCO #176 Amended	292841	6S	27E	27	512	829
		AZCO #177 Amended	292842	6S	27E	27	512	831
		AZCO #178 Amended	292843	6S	27E	27	512	833
		AZCO #179 Amended	292844	6S	27E	27	512	835
		AZCO #180 Amended	292845	6S	27E	26	512	837
		AZCO #181 Amended	292846	6S	27E	26	512	839
		AZCO #182 Amended	292847	6S	27E	26	512	841
		AZCO #183 Amended	292848	6S	27E	26	512	843
		AZCO #195 Amended	292850	6S	27E	27	512	857
		AZCO #196 Amended	292851	6S	27E	26	512	859
		AZCO #197 Amended	292852	6S	27E	26	512	861
		AZCO #198 Amended	292853	6S	27E	26	512	863
		AZCO #202 Amended	292856	6S	27E	35	512	865
		AZCO #39 Amended	294150	6S	27E	33	512	717
		AZCO #40 Amended	294151	6S	27E	33	512	719
		AZCO #41 Amended	294152	6S	27E	33	512	721
		AZCO #42 Amended	294153	6S	27E	33	512	723
		AZCO #43 Amended	294154	6S	27E	28	512	725
		AZCO #203 Amended	294155	6S	27E	28	512	867
		AZCO #205 Amended	294157	6S	27E	28	512	869
		AZCO #207 Amended	294159	6S	27E	28	512	871
		AZCO #209 Amended	294161	6S	27E	28	512	873
		AZCO #357 Amended	294167	6S	27E	24	512	889
		AZCO #359 Amended	294168	6S	27E	24	512	893
		AZCO #361 Amended	294169	6S	27E	24	512	897
		AZCO #363 Amended	294170	6S	27E	24	512	901

Monday, June 17, 2002

Page 35 of 45

ENTERED IN COMPUTER
RE 9/26/2002

(41)

Type	Group	Name	AMC Number	T	R	S	Book	Page
		AZCO #364 Amended	294171	6S	27E	24	512	903
		AZCO #365 Amended	294172	6S	27E	24	512	905
		AZCO #366 Amended	294173	6S	27E	24	512	907
		AZCO #367 Amended	294174	6S	27E	23	512	909
		AZCO #368 Amended	294175	6S	27E	23	512	911
		AZCO #369 Amended	294176	6S	27E	23	512	913
		AZCO #370 Amended	294177	6S	27E	23	512	915
		AZCO #371 Amended	294178	6S	27E	23	512	917
		AZCO #372 Amended	294179	6S	27E	23	512	919
		AZCO #373 Amended	294180	6S	27E	23	512	921
		AZCO #374 Amended	294181	6S	27E	23	512	923
		AZCO #375 Amended	294182	6S	27E	23	512	925
		AZCO #376 Amended	294183	6S	27E	23	512	927
		AZCO #377 Amended	294184	6S	27E	23	512	929
		AZCO #378 Amended	294185	6S	27E	23	512	931
		AZCO #379 Amended	294186	6S	27E	23	512	933
		AZCO #380 Amended	294187	6S	27E	23	512	935
		AZCO #381 Amended	294188	6S	27E	26	512	937
		AZCO #382 Amended	294189	6S	27E	26	512	939
		AZCO #383 Amended	294190	6S	27E	26	512	941
		AZCO #384 Amended	294191	6S	27E	26	512	943
		AZCO #300 Amended	294192	6S	27E	30	512	875
		AZCO #301 Amended	294193	6S	27E	30	512	877
		AZCO #302 Amended	294194	6S	27E	25	512	879
		AZCO #303 Amended	294195	6S	27E	25	512	881
		AZCO #304 Amended	294196	6S	27E	25	512	883
		AZCO #305 Amended	294197	6S	27E	30	512	885
		AZCO #306 Amended	294198	6S	27E	30	512	887
		AZCO #44 Amended	298861	6S	27E	34	512	727
		AZCO #45 Amended	298862	6S	27E	34	512	729
		AZCO #185 Amended	298867	6S	27E	26	512	845
		AZCO #400 Amended	298868	6S	27E	36	512	945
		AZCO #402 Amended	298870	6S	27E	36	512	947
		AZCO #410 Amended	298876	6S	27E	36	512	949
		AZCO #411 Amended	298877	6S	27E	29	512	951
		AZCO #412 Amended	298878	6S	27E	29	512	953
		AZCO #413 Amended	298879	6S	27E	29	512	955
		AZCO #414 Amended	298880	6S	27E	29	512	957
		AZCO #415 Amended	298881	6S	27E	29	512	959
		AZCO #416 Amended	298882	6S	27E	29	512	961
		AZCO #417 Amended	298883	6S	27E	29	512	963

Monday, June 17, 2002

ENTERED IN COMPUTER
RE 9/26/2002

Page 36 of 45

(41)

Type	Group	Name	AMC Number	T	R	S	Book	Page
		AZCO #418 Amended	298884	6S	27E	29	512	965
		AZCO #419 Amended	298885	6S	27E	29	512	967
		AZCO #420 Amended	298886	6S	27E	29	512	969
		AZCO #421 Amended	298887	6S	27E	29	512	971
		AZCO #422 Amended	298888	6S	27E	29	512	973
		AZCO #423 Amended	298889	6S	27E	29	512	975
		AZCO #424 Amended	298890	6S	27E	29	512	977
		AZCO #425 Amended	298891	6S	27E	29	512	979
		AZCO #426 Amended	298892	6S	27E	29	512	981
		AZCO #427 Amended	298893	6S	27E	29	512	983
		AZCO #428 Amended	298894	6S	27E	29	512	985
		AZCO #429 Amended	298895	6S	27E	29	512	987
		AZCO #430 Amended	298896	6S	27E	29	512	989
		AZCO #461 Amended	298897	6S	27E	28	513	11
		AZCO #462 Amended	298898	6S	27E	28	513	13
		AZCO #463 Amended	298899	6S	27E	28	513	15
		AZCO #190 Amended	298929	6S	27E	27	512	847
		AZCO #191 Amended	298930	6S	27E	27	512	849
		AZCO #192 Amended	298931	6S	27E	27	512	851
		AZCO #193 Amended	298932	6S	27E	27	512	853
		AZCO #194 Amended	298933	6S	27E	27	512	855
		AZCO #358 Amended	298934	6S	27E	24	512	891
		AZCO #360 Amended	298935	6S	27E	24	512	895
		AZCO #362 Amended	298936	6S	27E	24	512	899
		AZCO #441 Amended	305755	6S	27E	29	512	991
		AZCO #442 Amended	305756	6S	27E	29	512	993
		AZCO #443 Amended	305757	6S	27E	29	512	995
		AZCO #444 Amended	305758	6S	27E	21	512	997
		AZCO #445 Amended	305759	6S	27E	20	512	999
		AZCO #446 Amended	305760	6S	27E	20	513	1
		AZCO #447 Amended	305761	6S	27E	20	513	3
		AZCO #448 Amended	305762	6S	27E	20	513	5
		AZCO #449 Amended	305763	6S	27E	20	513	7
		AZCO #450 Amended	305764	6S	27E	20	513	9
		AZCO #465 Amended	324367	6S	27E	28	513	17
		AZCO #466 Amended	324368	6S	27E	28	513	19
		AZCO #467 Amended	324369	6S	27E	28	513	21
		AZCO #468 Amended	324370	6S	27E	28	513	23
		AZCO #469 Amended	324371	6S	27E	21	513	25
	SZ SG							
		SG 1	340956	6S	27E	20	513	27

Monday, June 17, 2002

ENTERED IN COMPUTER
RE 9/26/2002

Page 37 of 45

110

Type	Group	Name	AMC Number	T	R	S	Book	Page
		SG 2	340957	6S	27E	28	513	29
		SG 3	340958	6S	27E	29	513	31
		SG 4	340959	6S	27E	29	513	33
		SG 5	340960	6S	27E	29	513	35
		SG 6	340961	6S	27E	33	513	37
		SG 7	340962	6S	27E	33	513	39
		SG 8	340963	6S	27E	33	513	41
		SG 9	340964	7S	27E	4	513	43
		SG 10	340965	7S	27E	4	513	45
		SG 11	340966	7S	27E	4	513	47
		SG 12 Amcnded	340967	7S	27E	4	525	947
		SG 13	340968	7S	27E	4	513	51
		SG 14	340969	7S	27E	4	513	53
		SG 15	340970	6S	27E	33	513	55
		SG 16	340971	6S	27E	33	513	57
		SG 17	340972	6S	27E	33	513	59
		SG 18	340973	6S	27E	33	513	61
		SG 19	340974	6S	27E	33	513	63
		SG 20	340975	6S	27E	33	513	65
		SG 21	340976	6S	27E	34	513	67
		SG 22	340977	6S	27E	34	513	69
		SG 23	340978	6S	27E	27	513	71
		SG 24	340979	6S	27E	34	513	73
		SG 25	340980	6S	27E	34	513	75
		SG 26	340981	6S	27E	26	513	77
		SG 27	340982	6S	27E	27	513	79
		SG 28	340983	6S	27E	26	513	81
		SG 29	340984	6S	27E	27	513	83
		SG 30	340985	6S	27E	27	513	85
		SG 31	340986	6S	27E	26	513	87
		SG 32	340987	6S	27E	27	513	89
		SG 33	340988	6S	27E	27	513	91
		SG 34	340989	6S	27E	23	513	93
		SG 35	340990	6S	27E	23	513	95
		SG 36	340991	6S	27E	23	513	97
		SG 37	340992	6S	27E	23	513	99
		SG 38	340993	6S	27E	28	513	101
		SG 39	340994	6S	27E	24	513	103
		SG 40	340995	6S	27E	25	513	105
		SG 41	340996	6S	27E	27	513	107
		SG 42	340997	6S	27E	28	513	109

Monday, June 17, 2002

Page 38 of 45

ENTERED IN COMPUTER
RE 9/26/2002

41

Type	Group	Name	AMC Number	T	R	S	Book	Page
		SG 43	340998	6S	27E	28	513	111
		SG 44	340999	6S	27E	23	513	113
		SG 45	341000	6S	27E	23	513	115
		SG 46	341001	6S	27E	25	513	117
		SG 47	344116	6S	27E	26	519	75
		SG 48	344117	6S	27E	26	519	77
		SG 49	344118	6S	27E	26	519	79
		SG 50	344119	6S	27E	23	519	81
		SG 51	344120	6S	27E	24	519	83
		SG 52	344121	6S	27E	24	519	85
		SG 53	344122	6S	27E	27	519	419
	SZ SZ							
		SZ 1	341002	6S	27E	29	513	119
		SZ 2	341003	6S	27E	29	513	121
		SZ 3	341004	6S	27E	29	513	123
		SZ 4	341005	6S	27E	29	513	125
		SZ 5	341006	6S	27E	29	513	127
		SZ 6	341007	6S	27E	29	513	129
		SZ 7	341008	6S	27E	29	513	131
		SZ 8	341009	6S	27E	29	513	133
		SZ 9	341010	6S	27E	29	513	135
		SZ 10	341011	6S	27E	29	513	137
		SZ 11	341012	6S	27E	29	513	139
		SZ 12	341013	6S	27E	29	513	141
		SZ 13	341014	6S	27E	29	513	143
		SZ 14	341015	6S	27E	20	513	145
		SZ 15	341016	6S	27E	20	513	147
		SZ 16	341017	6S	27E	20	513	149
		SZ 17	341018	6S	27E	20	513	151
		SZ 18	341019	6S	27E	20	513	153
		SZ 19	341020	6S	27E	20	513	155
		SZ 20	341021	6S	27E	20	513	157
		SZ 21	341022	6S	27E	20	513	159
		SZ 22	341023	6S	27E	20	513	161
		SZ 23	341024	6S	27E	20	513	163
		SZ 24	341025	6S	27E	20	513	165
		SZ 25	341026	6S	27E	20	513	167
Mill Site	Number:	218						
		SZ SOB						
		SOB 1	326065	6S	27E	27	458	703
		SOB 2	326066	6S	27E	27	458	704

Monday, June 17, 2002

ENTERED IN COMPUTER
RE 9/26/2002

Page 39 of 45

38

Type	Group	Name	AMC Number	T	R	S	Book	Page
		SOB 3	326067	6S	27E	27	458	705
		SOB 4	326068	6S	27E	27	458	706
		SOB 5	326069	6S	27E	27	458	707
		SOB 6	326070	6S	27E	27	458	708
		SOB 7	326071	6S	27E	27	458	709
		SOB 8	326072	6S	27E	27	458	710
		SOB 9	326073	6S	27E	27	458	711
		SOB 10	326074	6S	27E	27	458	712
		SOB 11	326075	6S	27E	27	458	713
		SOB 12	326076 —	6S	27E	27	458	714
		SOB 13	326077	6S	27E	29	458	715
		SOB 14	326078	6S	27E	29	458	716
		SOB 15	326079	6S	27E	29	458	717
		SOB 16	326080	6S	27E	29	458	718
		SOB 17	326081	6S	27E	29	458	719
		SOB 18	326082	6S	27E	29	458	720
		SOB 19	326083	6S	27E	20	458	721
		SOB 20	326084	6S	27E	20	458	722
		SOB 21	326085	6S	27E	20	458	723
		SOB 22	326086 —	6S	27E	20	458	724
		SOB 23	326087	6S	27E	29	458	725
		SOB 24	326088	6S	27E	29	458	726
		SOB 25	326089	6S	27E	29	458	727
		SOB 26	326090	6S	27E	29	458	728
		SOB 27	326091	6S	27E	29	458	729
		SOB 28	326092	6S	27E	29	458	730
		SOB 29	326093	6S	27E	29	458	731
		SOB 30	326094	6S	27E	29	458	732
		SOB 31	326095	6S	27E	29	458	733
		SOB 32	326096 —	6S	27E	29	458	734
		SOB 33	326097	6S	27E	29	458	735
		SOB 34	326098	6S	27E	29	458	736
		SOB 35	326099	6S	27E	29	458	737
		SOB 36	326100	6S	27E	29	458	738
		SOB 37	326101	6S	27E	29	458	739
		SOB 38	326102	6S	27E	29	458	740
		SOB 39	326103	6S	27E	29	458	741
		SOB 40	326104	6S	27E	29	458	742
		SOB 41	326105	6S	27E	29	458	743
		SOB 42	326106 —	6S	27E	29	458	744
		SOB 43	326107	6S	27E	29	458	745

Monday, June 17, 2002

ENTERED IN COMPUTER
R2 9/26/2002

Page 40 of 45

(41)

Type	Group	Name	AMC Number	T	R	S	Book	Page
		SOB 44	326108	6S	27E	29	458	746
		SOB 45	326109	6S	27E	29	458	747
		SOB 46	326110	6S	27E	29	458	748
		SOB 47	326111	6S	27E	21	458	749
		SOB 48	326112	6S	27E	21	458	750
		SOB 49	326113	6S	27E	21	458	751
		SOB 50	326114	6S	27E	21	458	752
		SOB 51	326115	6S	27E	28	458	753
		SOB 52	326116	6S	27E	28	458	754
		SOB 53	326117	6S	27E	28	458	755
		SOB 54	326118	6S	27E	28	458	756
		SOB 55	326119	6S	27E	28	458	757
		SOB 56	326120	6S	27E	28	458	758
		SOB 57	326121	6S	27E	28	458	759
		SOB 58	326122	6S	27E	28	458	760
		SOB 59	326123	6S	27E	28	458	761
		SOB 60	326124	6S	27E	28	458	762
		SOB 61	326125	6S	27E	28	458	763
		SOB 62	326126	6S	27E	28	458	764
		SOB 63	326127	6S	27E	28	458	765
		SOB 64	326128	6S	27E	28	458	766
		SOB 65	326129	6S	27E	28	458	767
		SOB 66	326130	6S	27E	28	458	768
		SOB 67	326131	6S	27E	28	458	769
		SOB 68	326132	6S	27E	28	458	770
		SOB 69	326133	6S	27E	28	458	771
		SOB 70	326134	6S	27E	28	458	772
		SOB 71	326135	6S	27E	28	458	773
		SOB 72	326136	6S	27E	28	458	774
		SOB 73	326137	6S	27E	28	458	775
		SOB 74	326138	6S	27E	28	458	776
		SOB 75	326139	6S	27E	28	458	777
		SOB 76	326140	6S	27E	28	458	778
		SOB 77	326141	6S	27E	21	458	779
		SOB 78	326142	6S	27E	21	458	780
		SOB 79	326143	6S	27E	28	458	781
		SOB 80	326144	6S	27E	28	458	782
		SOB 81	326145	6S	27E	28	458	783
		SOB 82	326146	6S	27E	28	458	784
		SOB 83	326147	6S	27E	28	458	785
		SOB 84	326148	6S	27E	28	458	786

Monday, June 17, 2002

Page 41 of 45

ENTERED IN COMPUTER
RE 9/26/2002

41

Type	Group	Name	AMC Number	T	R	S	Book	Page
		SOB 85	326149	6S	27E	28	458	787
		SOB 86	326150	6S	27E	28	458	788
		SOB 87	326151	6S	27E	28	458	789
		SOB 88	326152	6S	27E	28	458	790
		SOB 89	326153	6S	27E	28	458	791
		SOB 90	326154	6S	27E	28	458	792
		SOB 91	326155	6S	27E	28	458	793
		SOB 92	326156	6S	27E	28	458	794
		SOB 93	326157	6S	27E	28	458	795
		SOB 94	326158	6S	27E	28	458	796
		SOB 95	326159	6S	27E	28	458	797
		SOB 96	326160	6S	27E	28	458	798
		SOB 97	326161	6S	27E	28	458	799
		SOB 98	326162	6S	27E	28	458	800
		SOB 99	326163	6S	27E	28	458	801
		SOB 100	326164	6S	27E	28	458	802
		SOB 101	326165	6S	27E	28	458	803
		SOB 102	326166	6S	27E	28	458	804
		SOB 103	326167	6S	27E	28	458	805
		SOB 104	326168	6S	27E	28	458	806
		SOB 105	326169	6S	27E	28	458	807
		SOB 106	326170	6S	27E	28	458	808
		SOB 107	326171	6S	27E	28	458	809
		SOB 108	326172	6S	27E	28	458	810
		SOB 109	326173	6S	27E	28	458	811
		SOB 110	326174	6S	27E	28	458	812
		SOB 111	326175	6S	27E	33	458	813
		SOB 112	326176	6S	27E	33	458	814
		SOB 113	326177	6S	27E	33	458	815
		SOB 114	326178	6S	27E	33	458	816
		SOB 115	326179	6S	27E	28	458	817
		SOB 116	326180	6S	27E	28	458	818
		SOB 117	326181	6S	27E	28	458	819
		SOB 118	326182	6S	27E	28	458	820
		SOB 119	326183	6S	27E	28	458	821
		SOB 120	326184	6S	27E	28	458	822
		SOB 121	326185	6S	27E	28	458	823
		SOB 122	326186	6S	27E	28	458	824
		SOB 123	326187	6S	27E	28	458	825
		SOB 124	326188	6S	27E	28	458	826
		SOB 125	326189	6S	27E	28	458	827

Monday, June 17, 2002

ENTERED IN COMPUTER
R2 9/26/2002

Page 42 of 45

(41)

Type	Group	Name	AMC Number	T	R	S	Book	Page
		SOB 126	326190	6S	27E	28	458	828
		SOB 127	326191	6S	27E	28	458	829
		SOB 128	326192	6S	27E	28	458	830
		SOB 129	326193	6S	27E	28	458	831
		SOB 130	326194	6S	27E	28	458	832
		SOB 131	326195	6S	27E	28	458	833
		SOB 132	326196	6S	27E	28	458	834
		SOB 133	326197	6S	27E	28	458	835
		SOB 134	326198	6S	27E	28	458	836
		SOB 135	326199	6S	27E	28	458	837
		SOB 136	326200	6S	27E	28	458	838
		SOB 137	326201	6S	27E	28	458	839
		SOB 138	326202	6S	27E	28	458	840
		SOB 139	326203	6S	27E	28	458	841
		SOB 140	326204	6S	27E	28	458	842
		SOB 141	326205	6S	27E	28	458	843
		SOB 142	326206	6S	27E	28	458	844
		SOB 143	326207	6S	27E	28	458	845
		SOB 144	326208	6S	27E	28	458	846
		SOB 145	326209	6S	27E	28	458	847
		SOB 146	326210	6S	27E	33	458	848
		SOB 147	326211	6S	27E	33	458	849
		SOB 148	326212	6S	27E	33	458	850
		SOB 149	326213	6S	27E	33	458	851
		SOB 150	326214	6S	27E	33	458	852
		SOB 151	326215	6S	27E	33	458	853
		SOB 152	326216	6S	27E	28	458	854
		SOB 153	326217	6S	27E	28	458	855
		SOB 154	326218	6S	27E	28	458	856
		SOB 155	326219	6S	27E	28	458	857
		SOB 156	326220	6S	27E	28	458	858
		SOB 157	326221	6S	27E	28	458	859
		SOB 158	326222	6S	27E	28	458	860
		SOB 159	326223	6S	27E	28	458	861
		SOB 160	326224	6S	27E	28	458	862
		SOB 161	326225	6S	27E	28	458	863
		SOB 162	326226	6S	27E	28	458	864
		SOB 163	326227	6S	27E	28	458	865
		SOB 164	326228	6S	27E	28	458	866
		SOB 165	326229	6S	27E	28	458	867
		SOB 166	326230	6S	27E	28	458	868

Monday, June 17, 2002

Page 43 of 45

ENTERED IN COMPUTER
RE 9/26/2002

41

Type	Group	Name	AMC Number	T	R	S	Book	Page
		SOB 167	326231	6S	27E	28	458	869
		SOB 168	326232	6S	27E	28	458	870
		SOB 169	326233	6S	27E	28	458	871
		SOB 170	326234	6S	27E	28	458	872
		SOB 171	326235	6S	27E	28	458	873
		SOB 172	326236	6S	27E	28	458	874
		SOB 173	326237	6S	27E	28	458	875
		SOB 174	326238	6S	27E	28	458	876
		SOB 175	326239	6S	27E	28	458	877
		SOB 176	326240	6S	27E	28	458	878
		SOB 177	326241	6S	27E	28	458	879
		SOB 178	326242	6S	27E	28	458	880
		SOB 179	326243	6S	27E	28	458	881
		SOB 180	326244	6S	27E	33	458	882
		SOB 181	326245	6S	27E	33	458	883
		SOB 182	326246	6S	27E	33	458	884
		SOB 183	326247	6S	27E	33	458	885
		SOB 184	326248	6S	27E	33	458	886
		SOB 185	326249	6S	27E	33	458	887
		SOB 186	326250	6S	27E	33	458	888
		SOB 187	326251	6S	27E	33	458	889
		SOB 188	326252	6S	27E	27	458	890
		SOB 189	326253	6S	27E	27	458	891
		SOB 190	326254	6S	27E	27	458	892
		SOB 191	326255	6S	27E	27	458	893
		SOB 192	326256	6S	27E	27	458	894
		SOB 193	326257	6S	27E	27	458	895
		SOB 194	326258	6S	27E	27	458	896
		SOB 195	326259	6S	27E	27	458	897
		SOB 196	326260	6S	27E	27	458	898
		SOB 197	326261	6S	27E	27	458	899
		SOB 198	326262	6S	27E	27	458	900
		SOB 199	326263	6S	27E	27	458	901
		SOB 200	326264	6S	27E	27	458	902
		SOB 201	326265	6S	27E	27	458	903
		SOB 202	326266	6S	27E	27	458	904
		SOB 203	326267	6S	27E	27	458	905
		SOB 204	326268	6S	27E	27	458	906
		SOB 205	326269	6S	27E	27	458	907
		SOB 206	326270	6S	27E	27	458	908
		SOB 207	326271	6S	27E	27	458	909

Monday, June 17, 2002

Page 44 of 45

ENTERED IN COMPUTER
RE 9/26/2002

(41)

Type	Group	Name	AMC Number	T	R	S	Book	Page
		SOB 208	326272	6S	27E	27	458	910
		SOB 209	326273	6S	27E	27	458	911
		SOB 210	326274	6S	27E	27	458	912
		SOB 211	326275	6S	27E	27	458	913
		SOB 212	326276	6S	27E	27	458	914
		SOB 213	326277	6S	27E	34	458	915
		SOB 214	326278	6S	27E	34	458	916
		SOB 215	326279	6S	27E	26	458	917
		SOB 216	326280	6S	27E	26	458	918
		SOB 217	326281	6S	27E	26	458	919
		SOB 218	326282	6S	27E	26	458	920

Monday, June 17, 2002

ENTERED IN COMPUTER
 Re 9/26/2002

Page 45 of 45

(11)

Receipt No. 341391

LEAD FILE # MC315168; AMc314545

Trans No. 359313

AMc66892; AMc48023; AMc253273;

AMC1186, AMC45684, AMC46919
AMC345188; AMC344757; AMC345121;
AMC345354; AMC277468; AMC333067;
AMC299632; AMC338178; AMC353756;

AMC289373; AMC325895; AMC138158;
AMC141486; AMC303735; AMC315170;
AMC312984; AMC315168; AMC316548
AMC344652; AMC344575; AMC345629

AMC Number	Code	Amount
67284	482	100 ⁰⁰
67286-67318	482	3300 ⁰⁰
67321-67346	482	2600 ⁰⁰
67428-67439	482	1200 ⁰⁰
67441	482	100 ⁰⁰
67443-67457	482	1500 ⁰⁰
67459-67536	482	7800 ⁰⁰
67538-67540	482	300 ⁰⁰
138158-138161	482	400 ⁰⁰
141524-141555	482	3200 ⁰⁰
141622-141623	482	200 ⁰⁰
325897-325900	482	400 ⁰⁰
325904-325908	482	500 ⁰⁰
303735-303744	482	1000 ⁰⁰
303747	482	100 ⁰⁰
303749	482	100 ⁰⁰
TOTAL:		522800 ⁰⁰

AMC Number	Code	Amount
303751	482	100 ⁰⁰
303753	482	100 ⁰⁰
303755	482	100 ⁰⁰
303762-303781	482	2000 ⁰⁰
315170-315186	482	1700 ⁰⁰
325901-325903	482	300 ⁰⁰
67365-67427	482	6300 ⁰⁰
67025	482	100 ⁰⁰
46919-46924	482	600 ⁰⁰
47104-47105	482	200 ⁰⁰
47109	482	100 ⁰⁰
47117-47119	482	200 ⁰⁰
47272-47280	482	900 ⁰⁰
313010	482	100 ⁰⁰
313012	482	100 ⁰⁰
313014	482	100 ⁰⁰
TOTAL:		513000 ⁰⁰

Date of Doc 7/19/2001

Date Entered: 8/1/2001 RE

Date of Rec't 7/19/2001

Date Verified: 9/19/01 PV

Amount Rec'd \$139,000.00

Sent to Accts: 9/19/01 PV

Amount Earned \$139,000.00

Date Earned: _____

- 480 POL
- 481 NOI
- 482 MAINT
- 396 TRANS
- 635 AMEND

NOTES:

Receipt No. 341391

LEAD FILE # MC315168; AMC314545;

Trans No. 359313

AMC66892; AMC48023; AMC253273;

AMC1186, AMC45684, AMC46919

AMC289373; AMC325895; AMC138158;

AMC345188; AMC344757; AMC345121; AMC141486; AMC303735; AMC315170;

AMC345354; AMC277468; AMC333067; AMC312984; AMC315168; AMC316548

AMC299632; AMC338178; AMC353756; AMC344652; AMC344575; AMC345629

AMC Number	Code	Amount
313016-313035	482	2000 ⁰⁰
315168-315169	482	200 ⁰⁰
316548-316554	482	700 ⁰⁰
45754-45755	482	200 ⁰⁰
45820	482	100 ⁰⁰
45823	482	100 ⁰⁰
45826-45829	482	400 ⁰⁰
45842-45846	482	500 ⁰⁰
45849	482	100 ⁰⁰
45852-45860	482	900 ⁰⁰
45901-45971	482	7100 ⁰⁰
45985-46005	482	2100 ⁰⁰
46007-46008	482	200 ⁰⁰
46011-46016	482	600 ⁰⁰
312984-313009	482	2600 ⁰⁰
313011	482	100 ⁰⁰
TOTAL:		\$17900 ⁰⁰

AMC Number	Code	Amount
313013	482	100 ⁰⁰
313015	482	100 ⁰⁰
67349-67364	482	1600 ⁰⁰
67124-67172	482	4900 ⁰⁰
344575-344588	482	1400 ⁰⁰
344652-344673	482	2200 ⁰⁰
345629-345632	482	400 ⁰⁰
345188-345231	482	4400 ⁰⁰
344757-344774	482	1800 ⁰⁰
345121-345129	482	900 ⁰⁰
345354-345389	482	3600 ⁰⁰
277550-277673	482	12400 ⁰⁰
277468-277472	482	500 ⁰⁰
277474	482	100 ⁰⁰
277498-277501	482	400 ⁰⁰
277503	482	100 ⁰⁰
TOTAL:		\$34900 ⁰⁰

Date of Doc 7/19/2001

Date Entered: 8/1/2001 RE

Date of Rec't 7/19/2001

Date Verified: 9/19/01 PV

Amount Rec'd \$139,000.00

Sent to Accts: 9/14/01 PV

Amount Earned \$139,000.00

Date Earned: _____

- 480 POL
- 481 NOI
- 482 MAINT
- 396 TRANS
- 635 AMEND

NOTES:

Receipt No. 341391

LEAD FILE # MC315168; AMC314545;

Trans No. 359313

AMC66892; AMC48023; AMC253273;

AMC1186, AMC45684, AMC46919

AMC289373; AMC325895; AMC138158;

AMC345188; AMC344757; AMC345121; AMC141486; AMC303735; AMC315170;

AMC345354; AMC277468; AMC333067; AMC312984; AMC315168; AMC316548;

AMC299632; AMC338178; AMC353756; AMC344652; AMC344575; AMC345629;

AMC Number	Code	Amount
1186-1187	482	200 ⁰⁰
66991-67024	482	3400 ⁰⁰
314545-314613	482	6900 ⁰⁰
48401-48402	482	200 ⁰⁰
48405-48406	482	200 ⁰⁰
48413	482	100 ⁰⁰
48418	482	100 ⁰⁰
48420	482	100 ⁰⁰
48428	482	100 ⁰⁰
253275-253303	482	2900 ⁰⁰
25304-253319	482	1600 ⁰⁰
253321-253322	482	200 ⁰⁰
253324- 253324	482	100 ⁰⁰
253326-253430	482	10500 ⁰⁰
253456-253457	482	200 ⁰⁰
253460-253464	482	500 ⁰⁰
TOTAL:		527300 ⁰⁰

AMC Number	Code	Amount
253467-253483	482	1700 ⁰⁰
253485-253488	482	400 ⁰⁰
289373-289374	482	200 ⁰⁰
325895-325896	482	200 ⁰⁰
67026-67033	482	800 ⁰⁰
67035-67043	482	900 ⁰⁰
67045-67101	482	5700 ⁰⁰
67103-67123	482	2100 ⁰⁰
67173-67184	482	1200 ⁰⁰
67187-67189	482	300 ⁰⁰
67193	482	100 ⁰⁰
67195-67199	482	500 ⁰⁰
67249-67269	482	2100 ⁰⁰
67271	482	100 ⁰⁰
67273-67275	482	300 ⁰⁰
67277-67281	482	500 ⁰⁰
TOTAL:		517100 ⁰⁰

Date of Doc 7/19/2001

Date Entered: 8/1/2001 RE

Date of Rec't 7/19/2001

Date Verified: 9/19/01 PW

Amount Rec'd \$139,000.00

Sent to Accts: 9/19/01 PW

Amount Earned \$139,000.00

Date Earned: _____

- 480 POL
- 481 NOI
- 482 MAINT
- 396 TRANS
- 635 AMEND

NOTES:

36.00 +
29.00 +
21.00 +
10.00 +
15.00 +

005

111.00 ◊
29.00 +
35.00 +
34.00 +
35.00 +
35.00 +
24.00 +
30.00 +
34.00 +
31.00 +
18.00 +
15.00 +
12.00 +
16.00 +
13.00 +
16.00 +
19.00 +
35.00 +
35.00 +
35.00 +
35.00 +
31.00 +
35.00 +
28.00 +
28.00 +
26.00 +
29.00 +
29.00 +
30.00 +
34.00 +
34.00 +
33.00 +
23.00 +
17.00 +
26.00 +
35.00 +
30.00 +
35.00 +
35.00 +
32.00 +
35.00 +
35.00 +
33.00 +
34.00 +
33.00 +
3.00 +

050

1,390.00

0.0

1,390. ×
100. =
139,000.00 +

001

139,000.00

0.0

RECEIVED
BUREAU OF
LAND MANAGEMENT

2001 JUL 19 A 10:15

ARIZONA
STATE OFFICE
PHOENIX, ARIZONA

July 18, 2001

Mining Claims Section
Arizona State Office
Bureau of Land Management
Department of the Interior
222 North Central Avenue
Phoenix, AZ 85004-2203

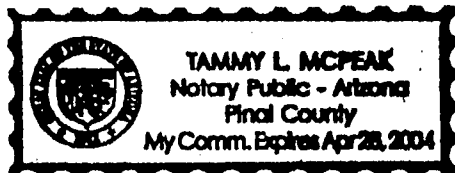
**Notice of Intent to Hold and
Payment of Annual Claim Maintenance Fees
Gila County, Ray Complex**


This will serve as notice that ASARCO Incorporated, whose address for purposes of this filing is P.O. Box 5747, Tucson, Arizona 85703-0747, intends to hold the mining claims and/or mill sites described in Exhibit A attached hereto for the assessment year ending at 12 o'clock, noon, on September 1, 2002, by payment of the annual claim maintenance fee of \$100 per claim or site. Payment of such amount is made herewith for such assessment year for each of the claims and sites the name and BLM serial number of which, and the book and page or index number of recording of the location notice in the official records of Gila County, Arizona, of which are set forth in Exhibit A attached hereto and by this reference incorporated herein.


Henry G. Kreis
Property Manager
Telephone: (520) 798-7717

State of Arizona)
) ss.
County of Gila)

The foregoing instrument was acknowledged before me on the 18th day of July, 2001, by Henry G. Kreis, as agent for ASARCO Incorporated, a New Jersey corporation, on behalf of the corporation.




Tammy L. McPeak, Notary Public

RECEIVED
BUREAU OF
LAND MANAGEMENT

2001 JUL 19 A 10: 16

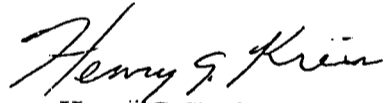
ARIZONA
STATE OFFICE
PHOENIX, ARIZONA

July 18, 2001

Mining Claims Section
Arizona State Office
Bureau of Land Management
Department of the Interior
222 North Central Avenue
Phoenix, AZ 85004-2203

**Notice of Intent to Hold and
Payment of Annual Claim Maintenance Fees
Pinal County, Ray Complex**



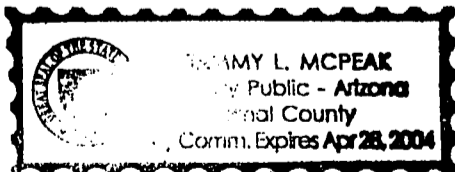
This will serve as notice that ASARCO Incorporated, whose address for purposes of this filing is P.O. Box 5747, Tucson, Arizona 85703-0747, intends to hold the mining claims and/or mill sites described in Exhibit A attached hereto for the assessment year ending at 12 o'clock, noon, on September 1, 2002, by payment of the annual claim maintenance fee of \$100 per claim or site. Payment of such amount is made herewith for such assessment year for each of the claims and sites the name and BLM serial number of which, and the book and page or index number of recording of the location notice in the official records of Pinal County, Arizona, of which are set forth in Exhibit A attached hereto and by this reference incorporated herein.



Henry G. Kreis
Property Manager
Telephone: (520) 798-7717

State of Arizona)
) ss.
County of Gila)

The foregoing instrument was acknowledged before me on the 18th day of July, 2001, by Henry G. Kreis, as agent for ASARCO Incorporated, a New Jersey corporation, on behalf of the corporation.


Tammy L. McPeak, Notary Public

ASARCO

RECEIVED
BUREAU OF
LAND MANAGEMENT

Ray Complex

2001 JUL 19 A 10:15

ARIZONA July 18, 2001
STATE OFFICE
PHOENIX, ARIZONA

Ms. Dorie Morrison
Mining Claims Section
Arizona State Office
Bureau of Land Management
Department of the Interior
222 North Central Avenue
Phoenix, AZ 85004-2203


**Notice of Intent to Hold and
Payment of Annual Claim Maintenance Fees**

Dear Ms. Morrison:

Enclosed are the following "Notices of Intent to Hold and Payment of Claim Maintenance Fees" affidavits along with ASARCO Incorporated checks for claim maintenance fee payment.

Affidavit		Fee Amount
Project / Mine	County	
Ray Complex	Pinal	\$127,900.00
Ray Complex	Gila	\$11,100.00

If you have any questions or need further information, please call me.


Henry G. Kreis
Property Manager
Telephone: (520) 798-7717

HGK/tlm
Enclosures
pc: N. A. Gambell, w/encl.

EXHIBIT A

Unpatented Mining Claims : Banner Mining District : Gila, County, AZ

<u>Claim</u>	<u>Book or Docket</u>	<u>Page</u>	<u>BLM Serial No.</u>
Steamboat 1	829	934-36	314545
Steamboat 2	829	937-39	314546
Steamboat 3	829	940-42	314547
Steamboat 4	829	943-45	314548
Steamboat 5	829	946-48	314549
Steamboat 6	829	949-51	314550
Steamboat 7	829	952-54	314551
Steamboat 8	829	955-57	314552
Steamboat 9	829	958-60	314553
Steamboat 10	829	961-63	314554
Steamboat 11	829	964-66	314555
Steamboat 12	829	967-69	314556
Steamboat 13	829	970-72	314557
Steamboat 14	829	973-75	314558
Steamboat 15	829	976-78	314559
Steamboat 16	829	979-81	314560
Steamboat 17	829	982-84	314561
Steamboat 18	829	985-87	314562
Steamboat 19	829	988-90	314563
Steamboat 20	829	991-93	314564
Steamboat 21	829	994-96	314565
Steamboat 22	829	997-99	314566
Steamboat 23	829	1000-02	314567
Steamboat 24	830	1001-03	314568
Steamboat 25	830	1004-06	314569
Steamboat 26	830	1007-09	314570
Steamboat 34	830	31-33	314578
Steamboat 35	830	54-56	314579
Steamboat 36	830	37-39	314580
Steamboat 37	830	40-42	314581
Steamboat 38	830	43-45	314582
Steamboat 39	830	46-48	314583
Steamboat 40	830	49-51	314584
Steamboat 41	830	52-54	314585
Steamboat 42	830	55-57	314586
Steamboat 43	830	58-60	314587

ARIZONA
STATE OFFICE
PHOENIX, ARIZONA

2001 JUL 19 A 10:15

RECEIVED
BUREAU OF
LAND MANAGEMENT

36

EXHIBIT A

Unpatented Mining Claims : Banner Mining District : Gila, County, AZ

<u>Claim</u>	<u>Book or Docket</u>	<u>Page</u>	<u>BLM Serial No.</u>
Steamboat 44	830	61-63	314588
Steamboat 45	830	64-66	314589
Steamboat 46	830	67-69	314590
Steamboat 47	830	70-72	314591
Steamboat 48	830	73-75	314592
Steamboat 49	830	76-78	314593
Steamboat 50	830	79-81	314594
Steamboat 51	830	82-84	314595
Steamboat 52	830	85-87	314596
Steamboat 53	830	88-90	314597
Steamboat 54	830	91-93	314598
Steamboat 55	830	94-96	314599
Steamboat 56	830	97-99	314600
Steamboat 57	830	100-02	314601
Steamboat 58	830	103-05	314602
Steamboat 59	830	106-08	314603
Steamboat 60	830	109-111	314604
Steamboat 61	830	112-14	314605
Steamboat 62	830	115-17	314606
Steamboat 63	830	118-20	314607
Steamboat 64	830	121-23	314608
Steamboat 65	830	124-26	314609
Steamboat 66	830	127-29	314610
Steamboat 67	830	130-32	314611
Steamboat 68	830	133-35	314612
Steamboat 69	830	136-38	<u>314613</u>

20

Chilito No. 1	47, Mines	577	66991
Amended	225	136	
Chilito No. 2	47, Mines	580	66992
Amended	225	137	
Cobre Verde No. 8	41, Mines	464	66993
(Chilito No. 3)	42, Mines	244	
Amended	224	334	

ARIZONA
STATE OFFICE
PHOENIX, ARIZONA

2001 JUL 19 A 10:15

RECEIVED
BUREAU OF
LAND MANAGEMENT

51

EXHIBIT A

Unpatented Mining Claims : Banner Mining District : Gila, County, AZ

<u>Claim</u>	<u>Book or Docket</u>	<u>Page</u>	<u>BLM Serial No.</u>
Amended	225	138	
Chilito No. 4	47, Mines	578	66994
Amended	225	139	
Chilito No. 41	225	170	66995
Steamboat 27	830	10-12	314571
Steamboat 28	830	13-15	314572
Steamboat 29	830	16-18	314573
Steamboat 30	830	19-21	314574
Steamboat 31	830	22-24	314575
Steamboat 32	830	25-27	314576
Steamboat 33	830	28-30	314577

Porphyry	48	158	48401
Quartzite	48	158	48402
Black Copper	8	454	48405
Amended	48	144	
Blue Copper	8	454	48406
Amended	48	145	
Keystone	8	512	48413
Amended	48	152	
North Star	8	429	48418
Amended	48	157	
Senator	8	455	48420
Amended	48	160	
Tip Top	16	118	48428
Amended	48	166	
Chilito No. 6	47, Mines	581	66996
Amended	42, Mines		
Amended	225	140	
Chilito No. 7	47, Mines	582	66997
Amended	42, Mines		
Amended	225	141	
Chilito No. 8	47, Mines	583	66998
Amended	225	142	
Copper Glance No. 1 (Chilito 12)	41, Mines	464	66999

ARIZONA
STATE OFFICE
PHOENIX, ARIZONA

2001 JUL 19 A 10:15

RECEIVED
BUREAU OF
LAND MANAGEMENT

EXHIBIT A

Unpatented Mining Claims : Banner Mining District : Gila, County, AZ

<u>Claim</u>	<u>Book or Docket</u>	<u>Page</u>	<u>BLM Serial No.</u>
Amended	42, Mines	246	
Amended	225	145	
Copper Glance No. 2 (Chilito 13)	41, Mines	465	67000
Amended	42, Mines	247	
Amended	225	146	
Two Bridges (Chilito 14)	47, Mines	559	67001
Amended	42, Mines	248	
Amended	225	147	
Evener (Chilito 15)	47, Mines	560	67002
Amended	42, Mines	249	
Amended	225	148	
Copper Glance No. 7 (Chilito 19)	41, Mines	466	67003
Amended	42, Mines	250	
Amended	225	149	
Chilena No. 3 (Chilito 29)	47, Mines	556	67004
Amended	42, Mines	260	
Amended	225	159	
Chilena No. 4 (Chilito 30)	47, Mines	557	67005
Amended	42, Mines	261	
Amended	225	160	
Chilena No. 5 (Chilito 32)	47, Mines	558	67006
Amended	42, Mines	262	
Amended	225	161	
Chilena No. 2 (Chilito 33)	47, Mines	555	67007
Amended	42, Mines	263	
Amended	225	162	
Chilito No. 42	238	465	
Ethel	41, Mines	12	

67008
67009
ARIZONA
STATE OFFICE
PHOENIX, ARIZONA

2006 JUL 19 A 10:16

10
RECEIVED
BUREAU OF
LAND MANAGEMENT

EXHIBIT A

Unpatented Mining Claims : Banner Mining District : Gila, County, AZ

<u>Claim</u>	<u>Book or Docket</u>	<u>Page</u>	<u>BLM Serial No.</u>
Spring	47, Mines	121	67010
Drusilla	47, Mines	93	67011
Fanny	47, Mines	94	67012

Black Eagle No. 1	49, Mines	550	67014
Black Eagle No. 2	49, Mines	550	67015
Black Eagle No. 3	49, Mines	551	67016
Black Eagle No. 4	49, Mines	551	67017
Black Eagle No. 5	49, Mines	551	67018
Black Eagle No. 6	49, Mines	552	67019
Fraction No. 6	160	511	67020
Amended	226	538	
Amended	250	456	
Chilito No. 9	47, Mines	586	67013
Amended	224	335	
Amended	225	143	

Dick No. 17	62	354	67021
Dick No. 18	62	355	67022
Dick No. 19	62	356	67023
Dick No. 20	62	357	67024

RECEIVED
 BUREAU OF
 LAND MANAGEMENT
 2001 JUL 19 A 10:16
 ARIZONA
 STATE OFFICE
 PHOENIX, ARIZONA

EXHIBIT A

Unpatented Mining Claims and Mill Site Claims : Pinal, County, AZ
 Pioneer-Mineral Creek-Cochran-Copper Butte-Riverside Mining Districts

<u>Claim</u>	<u>Book or Docket</u>	<u>Page</u>	<u>BLM Serial No.</u>
Buckeye 3	1359	963	253275
Buckeye 4	1359	965	253276
Buckeye 5	1359	967	253277
Buckeye 10	1359	969	253278
Somnambulant 1	1360	035	253279
Somnambulant 2	1360	037	253280
Somnambulant 3	1360	039	253281
Somnambulant 4	1360	041	253282
Somnambulant 5	1360	043	253283
Somnambulant 6	1360	045	253284
Somnambulant 7	1360	047	253285
Somnambulant 8	1360	049	253286
Somnambulant 9	1360	051	253287
Somnambulant 10	1360	053	253288
Somnambulant 11	1360	055	253289
Somnambulant 12	1360	057	253290
Somnambulant 13	1360	059	253291
Somnambulant 14	1360	061	253292
Sue 37	1360	063	253293
Sue 38	1360	065	253294
Amended	1381	883	
Sue 39	1360	067	253295
Sue 40	1360	069	253296
Amended	1381	885	
Sue 41	1360	071	253297
Amended	1381	887	
Sue 42	1360	073	253298
Amended	1381	889	
Sue 43	1360	075	253299
Amended	1381	891	
Sue 44	1360	077	253300
Sue 45	1360	079	253301
Amended	1381	893	
Sue 46	1360	081	253302
Sue 48	1360	083	253303

ARIZONA
 STATE OFFICE
 PHOENIX, ARIZONA

RECEIVED
 BUREAU OF
 LAND MANAGEMENT
 JUL 19 A 10:16

EXHIBIT A

Unpatented Mining Claims and Mill Site Claims : Pinal, County, AZ
Pioneer-Mineral Creek-Cochran-Copper Butte-Riverside Mining Districts

<u>Claim</u>	<u>Book or Docket</u>	<u>Page</u>	<u>BLM Serial No.</u>
Sue 49	1360	085	253304
Sue 50	1360	087	253305
Sue 51	1360	089	253306
Sue 52	1360	091	253307
Sue 53	1360	093	253308
Sue 54	1360	095	253309
Sue 55	1360	097	253310
Sue 56	1360	099	253311
Sue 57	1360	101	253312
Sue 58	1360	103	253313
Sue 59	1360	105	253314
Sue 60	1360	107	253315
Sue 61	1360	109	253316
Sue 62	1360	111	253317
Sue 63	1360	113	253318
Sue 64	1360	115	253319
Sue 66	1360	119	253321
Sue 67	1360	121	253322
Sue 69	1360	125	253324
Sue 71	1360	129	253326
Sue 72	1360	131	253327
Sue 73	1360	133	253328
Sue 74	1360	135	253329
Sue 75	1360	137	253330
Sue 76	1360	139	253331
Sue 77	1360	141	253332
Sue 78	1360	143	253333
Sue 79	1360	145	253334
Sue 80	1360	147	253335
Sue 81	1360	149	253336
Sue 82	1360	151	253337
Sue 83	1360	153	253338
Sue 84	1360	155	253339
Sue 85	1360	157	253340
Sue 86	1360	159	253341

RECEIVED
BUREAU OF
LAND MANAGEMENT
2001 JUL 19 A 10: 16
ARIZONA
STATE OFFICE
PHOENIX, ARIZONA

EXHIBIT A

Page 3 of 45

Unpatented Mining Claims and Mill Site Claims : Pinal, County, AZ
Pioneer-Mineral Creek-Cochran-Copper Butte-Riverside Mining Districts

<u>Claim</u>	<u>Book or Docket</u>	<u>Page</u>	<u>BLM Serial No.</u>
Sue 87	1360	161	253342
Sue 88	1360	163	253343
Sue 89	1360	165	253344
Sue 90	1360	167	253345
Sue 91	1360	169	253346
Sue 92	1360	171	253347
Sue 93	1360	173	253348
Sue 94	1360	175	253349
Sue 95	1360	177	253350
Sue 96	1360	179	253351
Sue 97	1360	181	253352
Sue 98	1360	183	253353
Sue 99	1360	185	253354
Sue 100	1360	187	253355
Sue 101	1360	189	253356
Sue 102	1360	191	253357
Sue 103	1360	193	253358
Sue 104	1360	195	253359
Sue 105	1360	197	253360
Sue 116	1360	199	253361
Sue 117	1360	201	253362
Sue 118	1360	203	253363
Sue 119	1360	205	253364
Sue 201	1360	207	253365
TW 12	1360	241	253366
TW 13	1360	243	253367
TW 14	1360	245	253368
Amended	1381	901	
TW 15	1360	247	253369
TW 16	1360	249	253370
TW 17	1360	251	253371
TW 18	1360	253	253372
TW 19	1360	255	253373
TW 20	1360	257	253374
TW 21	1360	259	253375

ARIZONA
STATE OFFICE
PHOENIX, ARIZONA

2001 JUL 19 A 10:16

RECEIVED
BUREAU OF
LAND MANAGEMENT

34

EXHIBIT A

Unpatented Mining Claims and Mill Site Claims : Pinal, County, AZ
Pioneer-Mineral Creek-Cochran-Copper Butte-Riverside Mining Districts

<u>Claim</u>	<u>Book or Docket</u>	<u>Page</u>	<u>BLM Serial No.</u>
TW 22	1360	261	253376
TW 23	1360	263	253377
TW 24	1360	265	253378
TW 25	1360	267	253379
TW 26	1360	269	253380
TW 29	1360	271	253381
TW 30	1360	273	253382
TW 31	1360	275	253383
TW 32	1360	277	253384
TW 33	1360	279	253385
TW 34	1360	281	253386
TW 35	1360	283	253387
TW 36	1360	285	253388
TW 37	1360	287	253389
TW 38	1360	289	253390
TW 39	1360	291	253391
TW 40	1360	293	253392
TW 41	1360	295	253393
TW 42	1360	297	253394
TW 43	1360	299	253395
TW 44	1360	301	253396
TW 45	1360	303	253397
TW 46	1360	305	253398
TW 47	1360	307	253399
TW 48	1360	309	253400
TW 49	1360	311	253401
TW 50	1360	313	253402
TW 51	1360	315	253403
TW 52	1360	317	253404
TW 53	1360	319	253405
TW 54	1360	321	253406
TW 55	1360	323	253407
TW 56	1360	325	253408
TW 57	1360	327	253409
TW 58	1360	329	253410

ARIZONA
STATE OFFICE
PHOENIX, ARIZONA

2001 JUL 19 A 10:16

RECEIVED
BUREAU OF
LAND MANAGEMENT

35

EXHIBIT A

Unpatented Mining Claims and Mill Site Claims : Pinal, County, AZ
 Pioneer-Mineral Creek-Cochran-Copper Butte-Riverside Mining Districts

<u>Claim</u>	<u>Book or Docket</u>	<u>Page</u>	<u>BLM Serial No.</u>
TW 59	1360	331	253411
TW 60	1360	333	253412
TW 61	1360	335	253413
TW 62	1360	337	253414
TW 63	1360	339	253415
TW 64	1360	341	253416
TW 65	1360	343	253417
TW 66	1360	345	253418
TW 67	1360	347	253419
TW 68	1360	349	253420
TW 69	1360	351	253421
TW 70	1360	353	253422
TW 71	1360	355	253423
TW 72	1360	357	253424
TW 73	1360	359	253425
TW 74	1360	361	253426
TW 75	1360	363	253427
TW 102	1360	365	253428
TW 103	1360	367	253429
TW 104	1360	369	253430
Copper Butte 20	1359	975	253456
Copper Butte 21	1359	977	253457
Terra 1	1360	209	253460
Terra 2	1360	211	253461
Amended	1381	895	
Terra 3	1360	213	253462
Terra 4	1360	215	253463
Terra 5	1360	217	253464
Terra 8	1360	223	253467
Terra 9	1360	225	253468
Terra 10	1360	227	253469
Terra 11	1360	229	253470
Terra 12	1360	231	253471
Terra 13	1360	233	253472
Terra 14	1360	235	253473

ARIZONA
 STATE OFFICE
 PHOENIX, ARIZONA

RECEIVED
 BUREAU OF
 LAND MANAGEMENT
 JUL 19 A 10: 16

20

5

35

EXHIBIT A

Unpatented Mining Claims and Mill Site Claims : Pinal, County, AZ
Pioneer-Mineral Creek-Cochran-Copper Butte-Riverside Mining Districts

<u>Claim</u>	<u>Book or Docket</u>	<u>Page</u>	<u>BLM Serial No.</u>
Amended	1381	897	
Terra 15	1360	237	253474
Amended	1381	899	
Terra 16	1360	239	253475
Walnut Canyon 1	1360	295	253476
Walnut Canyon 2	1360	393	253477
Walnut Canyon 3	1360	391	253478
Walnut Canyon 4	1360	389	253479
Walnut Canyon 5	1360	387	253480
Walnut Canyon 6	1360	385	253481
Walnut Canyon 7	1360	383	253482
Walnut Canyon 8	1360	381	253483
Walnut Canyon 14	1360	377	253485
Walnut Canyon 15	1360	375	253486
Walnut Canyon 18	1360	373	253487
Walnut Canyon 19	1360	371	253488
Butte #1	1553	378	289373
Butte #2	1553	379	289374
Sue 65	1869	958-959	325895
Sue 70	1869	960-961	325896

Adobe	52, Mines	493	67026
Amended		372	493
A Hunch No. 2	70, Mines	151	67027
Amended		213	35
A Hunch No. 3	70, Mines	488	67028
Amended		213	36
A Hunch No. 4	73, Mines	267	67029
Amended		213	37
A Hunch No. 5	73, Mines	268	67030
Amended		213	38
A Hunch No. 6	73, Mines	269	67031
Amended		213	39

ARIZONA
STATE OFFICE
PHOENIX, ARIZONA

RECEIVED
BUREAU OF
LAND MANAGEMENT
2008 JUL 19 A 10: 16

EXHIBIT A

Unpatented Mining Claims and Mill Site Claims : Pinal, County, AZ
Pioneer-Mineral Creek-Cochran-Copper Butte-Riverside Mining Districts

<u>Claim</u>	<u>Book or Docket</u>	<u>Page</u>	<u>BLM Serial No.</u>
A Hunch No. 7	78, Mines	241	67032
Amended	213	40	
Canyon No. 6	364	200	67033
Carnation	30, Mines	499	67035
Chest	35, Mines	197	67036
Chloride Gulch	15, Mines	219	67037
Amended	36, Mines	591	
Combination	30, Mines	499	67038
Contact No. 3	32, Mines	531	67039
Copper Ace No. 1	264	537	67040
Copper Ace No. 2	264	538	67041
Copper Ace No. 3	264	539	67042
Copper Ace No. 4	264	540	67043
Copper Zone No. 4	24, Mines	543	67045
Amended	372	491	
Copper Zone No. 5	24, Mines	544	67046
Amended	372	492	
Happy Vale	35, Mines	421	67047
Led	35, Mines	301	67048
Major	32, Mines	531	67049
Major No. 2	32, Mines	532	67050
Major No. 3	32, Mines	533	67051
Major No. 4	35, Mines	421	67052
Major No. 5	46, Mines	26	67053
Major No. 6	46, Mines	27	67054
Mescal No. 1	188	564	67055
Amended	193	425	
Mescal No. 2	188	565	67056
Mescal No. 3	188	566	67057
Mescal No. 4	188	567	67058
Mescal No. 5	189	328	67059
Mescal No. 6	188	568	67060
Mescal No. 7	188	569	67061
Mescal No. 8	189	55	67062
Mescal No. 9	189	56	67063

ARIZONA
STATE OFFICE
PHOENIX, ARIZONA

JUL 19 A 10:16

RECEIVED
BUREAU OF
LAND MANAGEMENT

EXHIBIT A

Unpatented Mining Claims and Mill Site Claims : Pinal, County, AZ
 Pioneer-Mineral Creek-Cochran-Copper Butte-Riverside Mining Districts

<u>Claim</u>	<u>Book or Docket</u>	<u>Page</u>	<u>BLM Serial No.</u>
Mescal No. 10	189	57	67064
Mescal No. 11	189	58	67065
Mescal No. 12	189	59	67066
Mescal No. 13	189	60	67067
Mescal No. 14	189	61	67068
Mescal No. 15	189	62	67069
Mescal No. 16	189	329	67070
Mescal No. 17	189	63	67071
Mescal No. 18	189	199	67072
Mescal No. 19	189	64	67073
Mescal No. 20	189	65	67074
Mescal No. 21	189	210	67075
Mescal No. 22	189	201	67076
Mescal No. 23	189	202	67077
Mescal No. 24	189	203	67078
Mescal No. 25	189	204	67079
Mescal No. 26	189	205	67080
Amended	194	528	
Mescal No. 27	194	529	67081
Mescal No. 28	194	530	67082
Mescal No. 29	194	531	67083
Mescal No. 30	194	532	67084
Mescal No. 31	194	533	67085
Mescal No. 32	194	534	67086
Mescal No. 33	194	535	67087
Mescal No. 34	194	536	67088
Mescal No. 35	194	537	67089
Mescal No. 36	194	538	67090
Mescal No. 37	194	539	67091
Mescal No. 38	194	540	67092
Mescal No. 39	194	541	67093
Mescal No. 40	195	564	67094
Mescal No. 41	195	565	67095
Mescal No. 42	195	566	67096
Mescal No. 43	197	230	67097

ARIZONA
 STATE OFFICE
 PHOENIX, ARIZONA

2001 JUL 19 A 10: 17

RECEIVED
 BUREAU OF
 LAND MANAGEMENT

34

EXHIBIT A

Unpatented Mining Claims and Mill Site Claims : Pinal, County, AZ
 Pioneer-Mineral Creek-Cochran-Copper Butte-Riverside Mining Districts

<u>Claim</u>	<u>Book or Docket</u>	<u>Page</u>	<u>BLM Serial No.</u>
Mescal No. 44	197	231	67098
Mescal No. 45	197	232	67099
Mescal No. 46	197	233	67100
Mescal No. 47	197	234	67101
Amended	1869	910-911	
Mescal No. 49	197	236	67103
Amended	1869	914-914	
Mescal No. 50	195	562	67104
Amended	1869	916	
Mescal No. 51	195	563	67105
Mesquite No. 1	197	228	67106
Mesquite No. 2	197	229	67107
Odessa	35, Mines	422	67108
Olive	35, Mines	198	67109
Recall	35, Mines	198	67110
Rustler No. 1	364	196	67111
Rustler No. 2	364	197	67112
Rustler No. 3	364	198	67113
Rustler No. 4	364	199	67114
Silverball (SilverBall)	39, Mines	457	67115
Silver King	31, Mines	495	67116
Silver Lead	31, Mines	496	67117
Silver Leaf (SilverLeap)	31, Mines	497	67118
Silver Leap No. 3	32, Mines	530	67119
Silver Queen	31, Mines	496	67120
Silver Threads	31, Mines	497	67121
Star	31, Mines	494	67122
Would be Expert	31, Mines	302	67123
Southern No. 1	297	230	67173
Southern No. 2	297	231	67174
Southern No. 3	297	232	67175
Southern No. 4	297	233	67176
Southern No. 5	297	234	67177
Amended	1869	940-941	
Southern No. 6	297	235	67178

31

ARIZONA
 STATE OFFICE
 PHOENIX, ARIZONA

2001 JUL 19 A 10:17

RECEIVED
 BUREAU OF
 LAND MANAGEMENT

EXHIBIT A

Unpatented Mining Claims and Mill Site Claims : Pinal, County, AZ
 Pioneer-Mineral Creek-Cochran-Copper Butte-Riverside Mining Districts

<u>Claim</u>	<u>Book or Docket</u>	<u>Page</u>	<u>BLM Serial No.</u>
Amended	1869	942-943	
Southern No. 7	334	532	67179
Southern No. 8	334	533	67180
Amended	1869	944-945	
Ray Southern 1	47, Mines	462	67181
Ray Southern 5	47, Mines	463	67182
Amended	1869	918-919	
Ray Southern 6	47, Mines	464	67183
Amended	1869	920-921	
Ray Southern 7	47, Mines	465	67184
Amended	1869	922-923	
Ray Southern 10	47, Mines	468	67187
Amended	1869	924-925	
Ray Southern 11	47, Mines	469	67188
Amended	297	236	
Ray Southern 12	47, Mines	470	67189
Amended	1869	926-927	
Ray Southern 16	55, Mines	355	67193
Ray Southern 17	56, Mines	527	67195
Amended	1869	934-935	
Ray Southern 39	155	134	67196
Amended	360	522	
Reamended	1869	636-937	
Ray Southern 40	155	86	67197
Amended	360	523	
Reamended	1869	938-939	
Ray Southern 41	155	87	67198
Amended	360	524	
Ray Southern 42	158	88	67199
Amended	360	525	
Bur No. 1	719	609	67249
Amended	974	225	
Bur No. 2	719	610	67250
Amended	974	227	
Bur No. 3	719	611	67251

ARIZONA
 STATE OFFICE
 PHOENIX, ARIZONA

2007 JUL 9 A 10:17

RECEIVED
 BUREAU OF
 LAND MANAGEMENT

18

EXHIBIT A

Unpatented Mining Claims and Mill Site Claims : Pinal, County, AZ
Pioneer-Mineral Creek-Cochran-Copper Butte-Riverside Mining Districts

<u>Claim</u>	<u>Book or Docket</u>	<u>Page</u>	<u>BLM Serial No.</u>
Amended	974	229	
Bur No. 4	719	612	67252
Amended	974	231	
Bur No. 5	719	613	67253
Amended	974	233	
Bur No. 6	719	614	67254
Amended	974	235	
Bur No. 7	719	615	67255
Amended	974	237	
Bur No. 8	719	616	67256
Amended	974	239	
Bur No. 9	719	617	67257
Amended	974	241	
Bur No. 10	719	618	67258
Amended	974	243	
Reamended	1890	405-406	
Bur No. 11	719	619	67259
Amended	974	245	
Bur No. 12	719	620	67260
Amended	974	247	
Reamended	1890	407-408	
Bur No. 13	719	621	67261
Amended	974	249	
Bur No. 14	719	622	67262
Amended	974	251	
Reamended	1890	409-410	
Bur No. 15	719	623	67263
Amended	974	253	
Bur No. 16	719	624	67264
Amended	974	255	
Reamended	1890	411-412	
Bur No. 17	719	625	67265
Amended	974	257	
Reamended	1890	413-414	
Bur No. 18	719	626	

ARIZONA
STATE OFFICE
PHOENIX, ARIZONA

67266
JUL 19 A 10:17

RECEIVED
BUREAU OF
LAND MANAGEMENT

15

EXHIBIT A

Unpatented Mining Claims and Mill Site Claims : Pinal, County, AZ
 Pioneer-Mineral Creek-Cochran-Copper Butte-Riverside Mining Districts

<u>Claim</u>	<u>Book or Docket</u>	<u>Page</u>	<u>BLM Serial No.</u>
Amended	974	259	
Reamended	1890	415-416	
Bur No. 19	719	627	67267
Amended	974	261	
Reamended	1890	417-418	
Bur No. 20	719	628	67268
Amended	974	263	
Reamended	1890	419-420	
Bur No. 22	719	630	67269
Amended	974	265	
Reamended	1869	946-947	
Bur No. 24	719	632	67271
Amended	974	269	
Reamended	1869	948-949	
Bur No. 26	719	634	67273
Amended	974	273	
Reamended	1869	950-951	
Bur No. 27	719	635	67274
Amended	974	275	
Bur No. 28	719	636	67275
Amended	974	277	
Reamended	1869	952-953	
Bur No. 30	719	638	67277
Amended	974	281	
Reamended	1869	954-955	
Bur No. 31	719	639	67278
Amended	974	283	
Bur No. 32	719	640	67279
Amended	974	285	
Reamended	1869	956-957	
Bur No. 33	719	641	67280
Amended	974	287	
Bur No. 34	719	642	67281
Amended	974	289	
Reamended	1869	970-971	

ARIZONA
 STATE OFFICE
 PHOENIX, ARIZONA

2001 JUL 19 A 10:17

RECEIVED
 BUREAU OF
 LAND MANAGEMENT

12

EXHIBIT A

Unpatented Mining Claims and Mill Site Claims : Pinal, County, AZ
 Pioneer-Mineral Creek-Cochran-Copper Butte-Riverside Mining Districts

<u>Claim</u>	<u>Book or Docket</u>	<u>Page</u>	<u>BLM Serial No.</u>
Bur No. 37	719	645	67284
Amended	974	295	
Bur No. 39	719	647	67286
Amended	974	299	
Bur No. 40	719	648	67287
Amended	974	301	
Reamended	1869	978-979	
Bur No. 41	719	649	67288
Amended	974	303	
Bur No. 43	720	591	67289
Amended	974	305	
Bur No. 45	719	651	67290
Amended	974	307	
Bur No. 46	719	652	67291
Amended	974	309	
Bur No. 47	719	653	67292
Amended	974	311	
Bur No. 48	719	654	67293
Amended	974	313	
Bur No. 49	719	655	67294
Amended	974	315	
Bur No. 50	719	656	67295
Amended	974	317	
Bur No. 51	719	657	67296
Amended	974	319	
Reamended	1890	421-422	
Bur No. 52	719	658	67297
Amended	974	321	
Bur No. 53	719	659	67298
Amended	974	323	
Reamended	1890	423-424	
Bur No. 54	719	660	67299
Amended	974	325	
Bur No. 55	719	661	67300
Amended	974	327	

ARIZONA
 STATE OFFICE
 PHOENIX, ARIZONA

2001 JUL 19 A 10:17

RECEIVED
 BUREAU OF
 LAND MANAGEMENT

16

EXHIBIT A

Unpatented Mining Claims and Mill Site Claims : Pinal, County, AZ
Pioneer-Mineral Creek-Cochran-Copper Butte-Riverside Mining Districts

<u>Claim</u>	<u>Book or Docket</u>	<u>Page</u>	<u>BLM Serial No.</u>
Reamended	1890	425-426	
Bur No. 56	719	662	67301
Amended	974	329	
Bur No. 57	719	663	67302
Amended	974	331	
Reamended	1890	427-428	
Bur No. 58	719	664	67303
Amended	974	333	
Bur No. 59	719	665	67304
Amended	974	335	
Reamended	1890	429-430	
Bur No. 60	719	666	67305
Amended	974	337	
Reamended	1890	431-432	
Bur No. 61	719	667	67306
Amended	974	339	
Reamended	1890	433-434	
Bur No. 62	719	668	67307
Amended	974	341	
Reamended	1890	435-436	
Bur No. 63	719	669	67308
Amended	974	343	
Reamended	1890	437-438	
Bur No. 64	719	670	67309
Amended	974	345	
Reamended	1890	439-440	
Bur No. 65	719	671	67310
Amended	974	347	
Reamended	1890	441-442	
Bur No. 66	719	672	67311
Amended	974	349	
Bur No. 67	719	673	67312
Amended	974	351	
Reamended	1890	443-444	
Bur No. 68	719	674	

ARIZONA
STATE OFFICE
PHOENIX, ARIZONA

2001 JUL 19 A 10:17

RECEIVED
BUREAU OF
LAND MANAGEMENT

13

EXHIBIT A

Unpatented Mining Claims and Mill Site Claims : Pinal, County, AZ
 Pioneer-Mineral Creek-Cochran-Copper Butte-Riverside Mining Districts

<u>Claim</u>	<u>Book or Docket</u>	<u>Page</u>	<u>BLM Serial No.</u>
Amended	974	353	
Bur No. 69	719	675	67314
Amended	974	355	
Reamended	1890	445-446	
Bur No. 71	719	677	67315
Amended	974	357	
Bur No. 73	719	679	67316
Amended	974	359	
Bur No. 75	719	681	67317
Amended	974	361	
Bur No. 77	719	683	67318
Amended	974	363	
Reamended	1869	980-981	
Bur No. 83	719	689	67321
Amended	974	369	
Reamended	1869	984-985	
Bur No. 86	719	690	67322
Amended	974	371	
Bur No. 87	719	691	67323
Amended	974	373	
Bur No. 88	719	692	67324
Amended	974	375	
Bur No. 89	719	693	67325
Amended	974	377	
Bur No. 90	719	694	67326
Amended	974	379	
Bur No. 91	719	695	67327
Amended	974	381	
Bur No. 92	719	696	67328
Amended	974	383	
Bur No. 93	719	697	67329
Amended	974	385	
Bur No. 94	719	698	67330
Amended	974	387	
Bur No. 95	719	699	67331

ARIZONA
 STATE OFFICE
 PHOENIX, ARIZONA

2001 JUL 19 A 10:17

RECEIVED
 BUREAU OF
 LAND MANAGEMENT

16

EXHIBIT A

Unpatented Mining Claims and Mill Site Claims : Pinal, County, AZ
Pioneer-Mineral Creek-Cochran-Copper Butte-Riverside Mining Districts

<u>Claim</u>	<u>Book or Docket</u>	<u>Page</u>	<u>BLM Serial No.</u>
Amended	974	389	
Bur No. 116	719	718	67332
Amended	974	391	
Bur No. 117	719	719	67333
Amended	974	393	
Bur No. 118	719	720	67334
Amended	974	395	
Bur No. 119	719	721	67335
Amended	974	397	
Bur No. 120	719	722	67336
Amended	974	399	
Bur No. 121	719	723	67337
Amended	974	401	
Bur No. 122	719	724	67338
Amended	974	403	
Bur No. 123	719	725	67339
Amended	974	405	
Bur No. 124	719	726	67340
Amended	974	407	
Bur No. 125	719	727	67341
Amended	974	409	
Bur No. 126	719	728	67342
Amended	974	411	
Bur No. 127	719	729	67343
Amended	974	413	
Bur No. 128	719	730	67344
Amended	974	415	
Bur No. 129	719	731	67345
Amended	974	417	
Bur No. 130	719	732	67346
Amended	974	419	
Blue Hills No. 1	280	374	67428
Blue Hills No. 2	280	375	67429
Blue Hills No. 3	280	376	67430
Blue Hills No. 4	280	377	67431

RECEIVED
BUREAU OF
LAND MANAGEMENT
PHOENIX, ARIZONA
ARIZONA
STATE OFFICE
PHOENIX, ARIZONA
280 906 19 A 10:17

19

EXHIBIT A

Unpatented Mining Claims and Mill Site Claims : Pinal, County, AZ
Pioneer-Mineral Creek-Cochran-Copper Butte-Riverside Mining Districts

<u>Claim</u>	<u>Book or Docket</u>	<u>Page</u>	<u>BLM Serial No.</u>
Blue Hills No. 5	280	378	67432
Blue Hills No. 6	280	379	67433
Blue Hills No. 7	280	380	67434
Blue Hills No. 8	280	381	67435
Blue Hills No. 9	280	382	67436
Blue Hills No. 10	280	383	67437
Blue Hills No. 11	280	384	67438
Blue Hills No. 12	280	385	67439
Ray No. 2	545	102	67441
Ray No. 4	545	104	67443
Ray No. 5	545	105	67444
Ray No. 6	545	106	67445
Ray No. 7	545	107	67446
Ray No. 8	545	108	67447
Ray No. 9	545	109	67448
Ray No. 10	545	110	67449
Ray No. 11	545	111	67450
Ray No. 12	545	112	67451
Ray No. 13	545	113	67452
Ray No. 14	545	114	67453
Ray No. 15	552	367	67454
Ray No. 16	545	116	67455
Ray No. 17	545	117	67456
Ray No. 18	545	118	67457
Ray No. 20	545	120	67459
Ray No. 21	545	121	67460
Ray No. 22	552	381	67461
Ray No. 23	545	122	67462
Ray No. 24	552	382	67463
Ray No. 25	545	123	67464
Ray No. 26	552	383	67465
Ray No. 27	545	124	67466
Ray No. 28	552	384	67467
Ray No. 29	545	125	67468
Ray No. 30	552	385	67469

ARIZONA
STATE OFFICE
PHOENIX, ARIZONA

RECEIVED
BUREAU OF
LAND MANAGEMENT
AUG 19 A 10: 17

35

EXHIBIT A

Unpatented Mining Claims and Mill Site Claims : Pinal, County, AZ
Pioneer-Mineral Creek-Cochran-Copper Butte-Riverside Mining Districts

<u>Claim</u>	<u>Book or Docket</u>	<u>Page</u>	<u>BLM Serial No.</u>
Ray No. 31	552	386	67470
Ray No. 32	552	387	67471
Ray No. 33	552	388	67472
Ray No. 34	552	389	67473
Ray No. 35	545	126	67474
Ray No. 36	545	127	67475
Ray No. 37	545	128	67476
Ray No. 38	545	129	67477
Ray No. 39	545	130	67478
Ray No. 40	545	131	67479
Ray No. 41	545	132	67480
Ray No. 42	545	133	67481
Ray No. 43	552	390	67482
Ray No. 44	552	391	67483
Ray No. 45	552	392	67484
Ray No. 46	552	393	67485
Ray No. 47	552	394	67486
Ray No. 48	552	395	67487
Ray No. 49	546	444	67488
Ray No. 50	546	445	67489
Ray No. 51	546	446	67490
Ray No. 52	546	447	67491
Ray No. 53	546	448	67492
Ray No. 54	546	449	67493
Ray No. 55	546	450	67494
Ray No. 56	546	451	67495
Ray No. 57	546	452	67496
Ray No. 58	546	453	67497
Ray No. 59	546	454	67498
Ray No. 60	552	396	67499
Ray No. 61	548	185	67500
Ray No. 62	548	186	67501
Ray No. 63	548	187	67502
Ray No. 64	548	188	67503
Ray No. 65	548	189	67504

ARIZONA
STATE OFFICE
PHOENIX, ARIZONA

RECEIVED
BUREAU OF
LAND MANAGEMENT
JUL 19 A 10:17

EXHIBIT A

Unpatented Mining Claims and Mill Site Claims : Pinal, County, AZ
 Pioneer-Mineral Creek-Cochran-Copper Butte-Riverside Mining Districts

<u>Claim</u>	<u>Book or Docket</u>	<u>Page</u>	<u>BLM Serial No.</u>
Ray No. 66	548	190	67505
Ray No. 67	548	191	67506
Ray No. 68	548	192	67507
Ray No. 69	548	193	67508
Ray No. 70	548	194	67509
Ray No. 71	548	195	67510
Ray No. 72	548	196	67511
Ray No. 73	552	370	67512
Ray No. 74	552	371	67513
Ray No. 75	552	372	67514
Ray No. 76	552	373	67515
Ray No. 77	552	374	67516
Ray No. 78	552	375	67517
Ray No. 79	552	376	67518
Ray No. 80	552	377	67519
Ray No. 81	552	378	67520
Ray No. 82	552	379	67521
Ray No. 83	552	380	67522
Ray No. 84	758	967	67523
Ray No. 85	758	968	67524
Ray No. 86	758	969	67525
Ray No. 87	758	970	67526
Ray No. 88	758	971	67527
Ray No. 89	758	972	67528
Ray No. 90	758	973	67529
Ray No. 91	758	974	67530
Ray No. 92	758	975	67531
Ray No. 93	758	976	67532
Ray No. 94	758	977	67533
Ray No. 95	758	978	67534
Ray No. 96	758	979	67535
Ray No. 97	758	980	67536
Ray No. 99	785	780	67538
Ray No. 100	785	781	67539
Ray No. 101	785	782	67540

ARIZONA
 STATE OFFICE
 PHOENIX, ARIZONA

2001 JUL 19 A 10:17

RECEIVED
 BUREAU OF
 LAND MANAGEMENT

EXHIBIT A

Page 20 of 45

Unpatented Mining Claims and Mill Site Claims : Pinal, County, AZ
Pioneer-Mineral Creek-Cochran-Copper Butte-Riverside Mining Districts

<u>Claim</u>	<u>Book or Docket</u>	<u>Page</u>	<u>BLM Serial No.</u>
Pat No. 1	1076	304	138158
Pat No. 2	1076	306	138159
Pat No. 3	1076	308	138160
Pat No. 4	1076	310	138161
RMD No. 39	1083	493	141524
RMD no. 40	1083	495	141525
RMD No. 41	1083	497	141526
RMD No. 42	1083	499	141527
RMD No. 43	1083	501	141528
RMD No. 44	1083	503	141529
RMD No. 45	1083	505	141530
RMD No. 46	1083	507	141531
RMD No. 47	1083	509	141532
RMD No. 48	1083	511	141533
RMD No. 49	1083	513	141534
RMD No. 50	1083	515	141535
RMD No. 51	1083	517	141536
RMD No. 52	1083	519	141537
RMD No. 53	1083	521	141538
RMD No. 54	1083	523	141539
RMD No. 55	1083	525	141540
RMD No. 56	1083	527	141541
RMD No. 57	1083	529	141542
RMD No. 58	1083	531	141543
RMD No. 59	1083	533	141544
RMD No. 60	1083	535	141545
RMD No. 61	1083	537	141546
RMD No. 62	1083	539	141547
RMD No. 63	1083	541	141548
RMD No. 64	1083	543	141549
RMD No. 65	1083	545	141550
RMD No. 66	1083	547	141551
RMD No. 67	1083	549	141552
RMD No. 68	1083	551	141553
RMD No. 69	1083	553	141554

ARIZONA
STATE OFFICE
PHOENIX, ARIZONA

2001 JUL 19 A 10:17

RECEIVED
BUREAU OF
LAND MANAGEMENT

35

EXHIBIT A

Unpatented Mining Claims and Mill Site Claims : Pinal, County, AZ
 Pioneer-Mineral Creek-Cochran-Copper Butte-Riverside Mining Districts

<u>Claim</u>	<u>Book or Docket</u>	<u>Page</u>	<u>BLM Serial No.</u>
RMD No. 70	1083	555	141555
RMD No. 137	1083	689	141622
RMD No. 138	1083	691	141623
Mescal No. 48	1869	912-913	325897
Ray Southern 14	1869	928-929	325898
Ray Southern	1869	930-931	325899
Ray Southern 16-A	1869	932-933	325900
Bur No. 35	1869	972-973	325904
Bur No. 36	1869	974-975	325905
Bur No. 38	1869	976-977	325906
Bur No. 81	1869	982-983	325907
Ray No. 98	1869	986-987	325908

Elder 3	1671	022	303735
Elder 4	1671	024	303736
Elder 5	1671	026	303737
Elder 6	1671	028	303738
Elder 7	1671	030	303739
Elder 8	1671	032	303740
Elder 9	1671	034	303741
Elder 10	1671	036	303742
Elder 11	1671	038	303743
Elder 12	1671	040	303744
Elder 15	1671	046	303747
Amended	1869	964-965	
Elder 17	1671	050	303749
Elder 19	1671	054	303751
Elder 21	1671	058	303753
Elder 23	1671	062	303755
Elder 30	1671	076	303762
Elder 31	1671	078	303763
Elder 32	1671	080	303764
Elder 33	1671	082	303765

ARIZONA
 STATE OFFICE
 PHOENIX, ARIZONA

RECEIVED
 BUREAU OF
 LAND MANAGEMENT
 A 10: 18

EXHIBIT A

Unpatented Mining Claims and Mill Site Claims : Pinal, County, AZ
 Pioneer-Mineral Creek-Cochran-Copper Butte-Riverside Mining Districts

<u>Claim</u>	<u>Book or Docket</u>	<u>Page</u>	<u>BLM Serial No.</u>
Elder 34	1671	084	303766
Elder 35	1671	086	303767
Elder 36	1671	088	303768
Elder 37	1671	090	303769
Elder 38	1671	092	303770
Elder 39	1671	094	303771
Elder 48	1671	096	303772
Elder 49	1671	098	303773
Elder 50	1671	100	303774
Elder 51	1671	102	303775
Elder 52	1671	104	303776
Elder 53	1671	106	303777
Elder 54	1671	108	303778
Elder 55	1671	110	303779
Elder 56	1671	112	303780
Elder 57	1671	114	303781
Elder 2	1752	867	315170
Elder 40	1752	869	315171
Elder 41	1752	871	315172
Elder 42	1752	873	315173
Elder 43	1752	875	315174
Elder 44	1752	877	315175
Elder 45	1752	879	315176
Elder 46	1752	881	315177
Elder 47	1752	883	315178
Elder 58	1752	885	315179
Elder 59	1752	887	315180
Elder 60	1752	889	315181
Elder 61	1752	891	315182
Elder 62	1752	962-963	315183
Elder 63	1752	895	315184
Elder 64	1752	897	315185
Elder 65	1752	899	315186
Elder 13A	1869	962-963	325901
Elder 18A	1869	966-967	325902

ARIZONA
 STATE OFFICE
 PHOENIX, ARIZONA

RECEIVED
 BUREAU OF
 LAND MANAGEMENT
 JUL 19 A 10: 18

30

EXHIBIT A

Unpatented Mining Claims and Mill Site Claims : Pinal, County, AZ
 Pioneer-Mineral Creek-Cochran-Copper Butte-Riverside Mining Districts

<u>Claim</u>	<u>Book or Docket</u>	<u>Page</u>	<u>BLM Serial No.</u>
Elder 22A	1869	968-969	325903

Portland 5	683	163	67373

Portland 6	683	164	67374
Portland 7	683	166	67375

Teapot No. 11	850	617	1186 ✓
Teapot No. 12	850	618	1187 ✓
Livingston No. 2	133	196	67365
New Year No. 3	57, Mines	575	67366
New Year No. 4	57, Mines	576	67367
New Year No. 5	57, Mines	577	67368
New Year No. 6	57, Mines	578	67369
New Year No. 7	57, Mines	579	67370
New Year No. 8	57, Mines	580	67371
New Year No. 9	57, Mines	581	67372
Portland No. 8	720	592	67376
Portland No. 9	720	593	67377
Portland No. 10	720	594	67378
Portland No. 11	720	595	67379
Portland No. 12	720	596	67380
Portland No. 13	720	597	67381
Portland No. 14	720	598	67382
Portland No. 15	720	599	67383
Portland No. 16	720	600	67384
Teapot No. 1	834	692	67385
Teapot No. 2	834	693	67386
Teapot No. 3	834	694	67387
Teapot No. 4	834	695	67388
Teapot No. 5	834	696	67389

ARIZONA
 STATE OFFICE
 PHOENIX, ARIZONA

RECEIVED
 BUREAU OF
 LAND MANAGEMENT
 JUN 19 A 10: 18

EXHIBIT A

Unpatented Mining Claims and Mill Site Claims : Pinal, County, AZ
 Pioneer-Mineral Creek-Cochran-Copper Butte-Riverside Mining Districts

<u>Claim</u>	<u>Book or Docket</u>	<u>Page</u>	<u>BLM Serial No.</u>
Teapot No. 6	834	697	67390
Teapot No. 7	834	698	67391
Teapot No. 8	834	699	67392
Teapot No. 9	834	700	67393
Teapot No. 10	834	701	67394
Red Hills No. 1	129	129	67395
Amended	152	393	
Red Hills No. 2	129	130	67396
Amended	152	394	
Red Hills No. 3	129	131	67397
Amended	152	395	
Red Hills No. 4	129	132	67398
Amended	491	46	
Red Hills No. 5	129	133	67399
Amended	491	47	
Red Hills No. 6	129	134	67400
Red Hills No. 7	129	135	67401
Red Hills No. 8	133	195	67402
Red Hills No. 9	129	137	67403
Amended	132	177	
Red Hills No. 11	129	139	67404
Amended	132	178	
Red Hills Fraction	487	394	67405
Red Bluff	495	504	67406
West No. 1	520	971	67407
West No. 2	520	972	67408
West No. 3	520	973	67409
West No. 4	520	974	67410
West No. 5	520	975	67411
West No. 6	520	976	67412
West No. 7	520	977	67413
West No. 8	520	978	67414
West No. 9	520	979	67415
West No. 10	520	980	67416
West No. 11	520	981	67417

ARIZONA
 STATE OFFICE
 PHOENIX, ARIZONA

2001 JUL 19 A 10:18

RECEIVED
 BUREAU OF
 LAND MANAGEMENT

29

EXHIBIT A

Unpatented Mining Claims and Mill Site Claims : Pinal, County, AZ
Pioneer-Mineral Creek-Cochran-Copper Butte-Riverside Mining Districts

<u>Claim</u>	<u>Book or Docket</u>	<u>Page</u>	<u>BLM Serial No.</u>
West No. 12	520	982	67418
West No. 13	520	983	67419
West No. 14	520	984	67420
West No. 15	520	985	67421
West No. 16	520	986	67422
West No. 17	520	987	67423
West No. 18	520	988	67424
West No. 19	520	989	67425
West No. 20	520	990	67426
West No. 21	520	991	67427

Wedge No. 1	431	418	67025

Dacite #1	604	893	46919
Dacite #2	604	894	46920
Dacite #3	604	895	46921
Dacite #4	604	896	46922
Dacite #5	604	897	46923
Dacite #6	604	898	46924
Kay 139	604	861	47104
Kay 140	604	862	47105
Kay 140 Amended	1753	771 and 772	
Kay 144	604	866	47109
Kay 152	604	874	47117
Kay 154	604	876	47119
LD No. 1	688	408	47272
LD No. 1 Amended	711	870	
LD No. 2	688	409	47273
LD No. 2 Amended	693	556	
LD No. 3	693	408	47274
LD No. 3 Amended	688	870	
LD No. 4	688	398	

ARIZONA
STATE OFFICE
PHOENIX, ARIZONA

RECEIVED
BUREAU OF
LAND MANAGEMENT
2001 JUL 19 A 10:18

26

EXHIBIT A

Unpatented Mining Claims and Mill Site Claims : Pinal, County, AZ
Pioneer-Mineral Creek-Cochran-Copper Butte-Riverside Mining Districts

<u>Claim</u>	<u>Book or Docket</u>	<u>Page</u>	<u>BLM Serial No.</u>
LD No. 4 Amended	693	558	
LD No. 5	688	399	47276
LD No. 5 Amended	693	559	
LD No. 6	688	400	47277
LD No. 6 Amended	693	560	
LD No. 7	688	401	47278
LD No. 7 Amended	693	561	
LD No. 8	688	402	47279
LD No. 8 Amended	693	562	
LD No. 9	688	410	47280
LD No. 9 Amended	716	365	
Kay 82	1732	181 and 182	313010
Kay 84	1732	185 and 186	313012
Kay 86	1732	189 and 190	313014
Kay 88	1732	193 and 194	313016
Kay 129	1732	195 and 196	313017
Kay 130	1732	197 and 198	313018
Kay 131	1732	199 and 200	313019
Kay 132	1732	201 and 202	313020
Kay 133	1732	203 and 204	313021
Kay 134	1732	205 and 206	313022
Kay 135	1732	207 and 208	313023
Kay 136	1732	209 and 210	313024
Kay 137	1732	211 and 212	313025
Kay 138	1732	213 and 214	313026
Kay 141	1732	215 and 216	313027
Kay 142	1732	217 and 218	313028
Kay 143	1732	219 and 220	313029
Kay 145	1732	221 and 222	313030
Kay 146	1732	223 and 224	313031
Kay 147	1732	225 and 226	313032
Kay 148	1732	227 and 228	313033
Kay 149	1732	229 and 230	313034
Kay 150	1732	231 and 232	313035
Kay 151	1753	767 and 768	15168

ARIZONA
STATE OFFICE
PIONEER, ARIZONA

RECEIVED
BUREAU OF
LAND MANAGEMENT
2008 JUL 19 A 10:18

29

EXHIBIT A

Unpatented Mining Claims and Mill Site Claims : Pinal, County, AZ
Pioneer-Mineral Creek-Cochran-Copper Butte-Riverside Mining Districts

<u>Claim</u>	<u>Book or Docket</u>	<u>Page</u>	<u>BLM Serial No.</u>
Kay 153	1753	769 and 770	315169
Rook No. 1	1771	262	316548
Rook No. 2	1771	263	316549
Rook No. 3	1771	264	316550
Rook No. 4	1771	265	316551
Rook No. 5	1771	266	316552
Rook No. 6	1771	267	316553
Rook No. 7	1771	268	316554

Margaret 69	559	854	45754
Margaret 69 East	568	276	45755
Margaret 133	559	860	45820
Margaret 135	559	862	45823
Margaret 137	559	864	45826
Margaret 138	559	865	45827
Margaret 138 Amended	574	588	
Margaret 139	559	866	45828
Margaret 140	559	867	45829
Margaret 140 Amended	574	589	
Margaret 153	564	531	45842
Margaret 154	564	532	45843
Margaret 155	564	533	45844
Margaret 156	564	534	45845
Margaret 157	559	874	45846
Margaret 159	559	876	45849
Margaret 161	559	878	45852
Margaret 162	559	879	45853
Margaret 162 West	568	282	45854
Margaret 163	559	880	45855
Margaret 164	559	881	45856
Margaret 164 Amended	583	785	
Margaret 164 West	568	283	45857
Margaret 165	559	882	45858

ARIZONA
STATE OFFICE
PIONEER, ARIZONA

RECEIVED
BUREAU OF
LAND MANAGEMENT
2001 JUL 19 A 10: 18

51

EXHIBIT A

Unpatented Mining Claims and Mill Site Claims : Pinal, County, AZ
 Pioneer-Mineral Creek-Cochran-Copper Butte-Riverside Mining Districts

<u>Claim</u>	<u>Book or Docket</u>	<u>Page</u>	<u>BLM Serial No.</u>
Margaret 166	559	883	45859
Margaret 166 West	568	284	45860
Margaret 217	559	884	45901
Margaret 218	559	885	45902
Margaret 219	559	886	45903
Margaret 220	559	887	45904
Margaret 221	559	888	45905
Margaret 222	559	889	45906
Margaret 223	559	890	45907
Margaret 224	559	891	45908
Margaret 225	559	892	45909
Margaret 225 Amended	583	784	
Margaret 226	559	893	45910
Margaret 226 Amended	574	603	
Margaret 227	564	535	45911
Margaret 228	564	536	45912
Margaret 229	564	537	45913
Margaret 230	564	538	45914
Margaret 231	564	539	45915
Margaret 233	559	894	45916
Margaret 234	559	895	45917
Margaret 234 West	568	287	45918
Margaret 235	560	729	45919
Margaret 236	560	730	45920
Margaret 236 Amended	574	604	
Margaret 237	560	731	45921
Margaret 238	560	732	45922
Margaret 239	560	733	45923
Margaret 240	560	734	45924
Margaret 241	560	735	45925
Margaret 242	560	736	45926
Margaret 242 Amended	574	605	
Margaret 243	560	737	45927
Margaret 244	560	738	45928
Margaret 244 Amended	574	606	

ARIZONA
 STATE OFFICE
 PIONEER, ARIZONA

2001 JUL 19 A 10:18

RECEIVED
 BUREAU OF
 LAND MANAGEMENT

30

EXHIBIT A

Unpatented Mining Claims and Mill Site Claims : Pinal, County, AZ
Pioneer-Mineral Creek-Cochran-Copper Butte-Riverside Mining Districts

<u>Claim</u>	<u>Book or Docket</u>	<u>Page</u>	<u>BLM Serial No.</u>
Margaret 245	560	739	45929
Margaret 246	560	740	45930
Margaret 247	559	896	45931
Margaret 248	559	897	45932
Margaret 248 Amended	574	607	
Margaret 249	561	578	45933
Margaret 250	561	579	45934
Margaret 251	561	580	45935
Margaret 252	561	581	45936
Margaret 253	561	582	45937
Margaret 254	561	583	45938
Margaret 255	561	584	45939
Margaret 256	561	585	45940
Margaret 257	561	586	45941
Margaret 258	561	587	45942
Margaret 259	561	588	45943
Margaret 260	561	589	45944
Margaret 261	560	741	45945
Margaret 262	560	742	45946
Margaret 263	560	743	45947
Margaret 264	560	744	45948
Margaret 265	561	590	45949
Margaret 266	561	591	45950
Margaret 267	561	592	45951
Margaret 268	561	593	45952
Margaret 269	560	745	45953
Margaret 270	560	746	45954
Margaret 271	560	747	45955
Margaret 272	560	748	45956
Margaret 273	561	594	45957
Margaret 274	561	595	45958
Margaret 275	561	596	45959
Margaret 276	561	596	45960
Margaret 277	561	596	45961
Margaret 278	561	597	45962

ARIZONA
STATE OFFICE
PHOENIX, ARIZONA

RECEIVED
BUREAU OF
LAND MANAGEMENT
JUL 19 A 10:18

34

EXHIBIT A

Unpatented Mining Claims and Mill Site Claims : Pinal, County, AZ
Pioneer-Mineral Creek-Cochran-Copper Butte-Riverside Mining Districts

<u>Claim</u>	<u>Book or Docket</u>	<u>Page</u>	<u>BLM Serial No.</u>
Margaret 279	561	598	45963
Margaret 280	561	599	45964
Margaret 281	561	600	45965
Margaret 282	561	603	45966
Margaret 283	567	542	45967
Margaret 284	567	543	45968
Margaret 285	567	544	45969
Margaret 286	567	545	45970
Margaret 287	564	540	45971
Margaret 305	565	739	45985
Margaret 306	565	740	45986
Margaret 307	565	741	45987
Margaret 308	565	742	45988
Margaret 309	565	743	45989
Margaret 310	565	744	45990
Margaret 311	565	745	45991
Margaret 312	565	746	45992
Margaret 313	565	747	45993
Margaret 314	565	748	45994
Margaret 315	565	749	45995
Margaret 316	565	750	45996
Margaret 317	565	751	45997
Margaret 318	565	752	45998
Margaret 319	565	753	45999
Margaret 320	565	754	46000
Margaret 321	567	546	46001
Margaret 322	567	547	46002
Margaret 323	567	548	46003
Margaret 324	567	549	46004
Margaret 325	565	755	46005
Margaret 327	565	757	46007
Margaret 328	565	758	46008
Margaret 331	572	914	46011
Margaret 331 Amended	614	329	46012
Margaret 332	572	915	46012

ARIZONA
STATE OFFICE
PHOENIX, ARIZONA

2000 JUL 19 A 10:18

RECEIVED
BUREAU OF
LAND MANAGEMENT

31

EXHIBIT A

Unpatented Mining Claims and Mill Site Claims : Pinal, County, AZ
 Pioneer-Mineral Creek-Cochran-Copper Butte-Riverside Mining Districts

<u>Claim</u>	<u>Book or Docket</u>	<u>Page</u>	<u>BLM Serial No.</u>
Margaret 332 Amended	583	788	
Margaret 333	572	916	46013
Margaret 334	572	917	46014
Margaret 335	572	918	46015
Margaret 335 Amended	583	787	
Margaret 336	572	919	46016
Kay 1	1732	129 and 130	312984
Kay 2	1732	131 and 132	312985
Kay 3	1732	133 and 134	312986
Kay 4	1732	135 and 136	312987
Kay 5	1732	137 and 138	312988
Kay 6	1732	139 and 140	312989
Kay 7	1732	141 and 142	312990
Kay 8	1732	143 and 144	312991
Kay 9	1732	145 and 146	312992
Kay 10	1762	147 and 148	312993
Kay 11	1732	149 and 150	312994
Kay 12	1732	151 and 152	312995
Kay 13	1732	153 and 154	312996
Kay 14	1732	155 and 156	312997
Kay 15	1732	157 and 158	312998
Kay 16	1732	159 and 160	312999
Kay 17	1732	161 and 162	313000
Kay 18	1732	163 and 164	313001
Kay 19E	1732	165 and 166	313002
Kay 19W	1732	167 and 168	313003
Kay 20E	1732	169 and 170	313004
Kay 20W	1732	171 and 172	313005
Kay 21E	1732	173 and 174	313006
Kay 21W	1732	175 and 176	313007
Kay 22	1732	177 and 178	313008
Kay 81	1732	179 and 180	313009
Kay 83	1732	183 and 184	313011
Kay 85	1732	187 and 188	313013
Kay 87	1732	191 and 192	313015

ARIZONA
 STATE OFFICE
 PHOENIX, ARIZONA

2001 JUL 19 A 10:18

RECEIVED
 BUREAU OF
 LAND MANAGEMENT

33

EXHIBIT A

Unpatented Mining Claims and Mill Site Claims : Pinal, County, AZ
 Pioneer-Mineral Creek-Cochran-Copper Butte-Riverside Mining Districts

<u>Claim</u>	<u>Book or Docket</u>	<u>Page</u>	<u>BLM Serial No.</u>

Belgravia No. 1	536	29	67349
Belgravia No. 2	536	30	67350
Belgravia No. 3	536	31	67351
Belgravia No. 4	536	32	67352
Belgravia No. 5	536	33	67353
Belgravia No. 6	536	34	67354
Belgravia No. 7	536	35	67355
Belgravia No. 8	536	36	67356
Belgravia No. 9	536	37	67357
Belgravia No. 10	536	38	67358
Belgravia No. 11	536	39	67359
Belgravia No. 12	536	40	67360
Belgravia No. 13	536	41	67361
Belgravia No. 14	536	42	67362
Belgravia No. 15	536	43	67363
Belgravia No. 16	536	44	67364

Erman No. 1	537	209	67124
Amended	974	163	
Erman No. 2	537	210	67125
Amended	974	165	
Erman No. 3	537	211	67126
Amended	974	167	
Erman No. 4	537	212	67127
Amended	974	169	
Erman No. 5	537	213	67128
Amended	974	171	
Erman No. 6	537	214	67129
Amended	974	173	
Erman No. 7	537	215	67130

ARIZONA
 STATE OFFICE
 PHOENIX, ARIZONA

2008 JUL 19 A 10:18

RECEIVED
 BUREAU OF
 LAND MANAGEMENT

23

EXHIBIT A

Unpatented Mining Claims and Mill Site Claims : Pinal, County, AZ
Pioneer-Mineral Creek-Cochran-Copper Butte-Riverside Mining Districts

<u>Claim</u>	<u>Book or Docket</u>	<u>Page</u>	<u>BLM Serial No.</u>
Amended	974	175	
Erman No. 8	537	216	67131
Amended	974	177	
Erman No. 9	537	217	67132
Amended	974	179	
Erman No. 10	537	218	67133
Amended	974	181	
Erman No. 11	537	219	67134
Amended	974	183	
Erman No. 12	537	220	67135
Amended	974	185	
Erman No. 13	537	221	67136
Amended	974	187	
Erman No. 14	537	222	67137
Amended	974	189	
Erman No. 15	537	223	67138
Amended	974	191	
Erman No. 16	537	224	67139
Amended	974	193	
Erman No. 17	537	225	67140
Amended	974	195	
Erman No. 18	537	226	67141
Amended	974	197	
Erman No. 19	537	227	67142
Amended	974	199	
Erman No. 20	537	228	67143
Amended	974	201	
Erman No. 21	537	229	67144
Amended	974	203	
Erman No. 22	537	230	67145
Amended	974	205	
Erman No. 23	537	231	67146
Amended	974	207	
Erman No. 24	537	232	67147
Amended	974	209	

ARIZONA
STATE OFFICE
PHOENIX, ARIZONA

2001 JUL 19 A 10:18

RECEIVED
BUREAU OF
LAND MANAGEMENT

14

EXHIBIT A

Unpatented Mining Claims and Mill Site Claims : Pinal, County, AZ
 Pioneer-Mineral Creek-Cochran-Copper Butte-Riverside Mining Districts

<u>Claim</u>	<u>Book or Docket</u>	<u>Page</u>	<u>BLM Serial No.</u>
Erman No. 25	537	233	67148
Amended	974	211	
Erman No. 26	537	234	67149
Amended	974	213	
Erman No. 27	537	235	67150
Amended	974	215	
Erman No. 28	537	236	67151
Amended	974	217	
Erman No. 29	537	237	67152
Amended	974	219	
Erman No. 30	542	378	67153
Amended	974	221	
Erman No. 31	542	379	67154
Amended	974	223	
River No. 4	673	389	67155
River No. 5	673	390	67156
River No. 6	673	391	67157
River No. 7	673	392	67158
River No. 8	673	393	67159
River No. 9	673	394	67160
River No. 13	673	398	67161
River No. 14	673	399	67162
River No. 15	673	400	67163
River No. 16	673	401	67164
River No. 17	673	402	67165
River No. 18	673	403	67166
River No. 22	673	404	67167
River No. 23	673	405	67168
River No. 24	673	406	67169
River No. 25	673	407	67170
River No. 26	673	408	67171
River No. 27	673	409	67172

 TORTILLA 1

1997 004762

ARIZONA
 STATE OFFICE
 PHOENIX, ARIZONA

2001 JUL 19 A 10: 19

344575
 RECEIVED
 BUREAU OF
 LAND MANAGEMENT

26

EXHIBIT A

Unpatented Mining Claims and Mill Site Claims : Pinal, County, AZ
Pioneer-Mineral Creek-Cochran-Copper Butte-Riverside Mining Districts

<u>Claim</u>	<u>Book or Docket</u>	<u>Page</u>	<u>BLM Serial No.</u>
TORTILLA 2	1997	004763	344576
TORTILLA 3	1997	004764	344577
TORTILLA 4	1997	004765	344578
TORTILLA 5	1997	004766	344579
TORTILLA 6	1997	004767	344580
TORTILLA 7	1997	004768	344581
TORTILLA 8	1997	004769	344582
TORTILLA 9	1997	004770	344583
TORTILLA 10	1997	004771	344584
TORTILLA 11	1997	004772	344585
TORTILLA 12	1997	004773	344586
TORTILLA 13	1997	004774	344587
TORTILLA 14	1997	004775	344588
TORTILLA 15	1997	006417	344652
TORTILLA 16	1997	006418	344653
TORTILLA 17	1997	006419	344654
TORTILLA 18	1997	006420	344655
TORTILLA 19	1997	006421	344656
TORTILLA 20	1997	006422	344657
TORTILLA 21	1997	006423	344658
TORTILLA 22	1997	006424	344659
TORTILLA 23	1997	006425	344660
TORTILLA 24	1997	006426	344661
TORTILLA 25	1997	006427	344662
TORTILLA 26	1997	006428	344663
TORTILLA 27	1997	006429	344664
TORTILLA 28	1997	006430	344665
TORTILLA 29	1997	006431	344666
TORTILLA 30	1997	006432	344667
TORTILLA 31	1997	006433	344668
TORTILLA 32	1997	006434	344669
TORTILLA 33	1997	006435	344670
TORTILLA 34	1997	006436	344671
TORTILLA 35	1997	006437	344672
TORTILLA 36	1997	006438	344673

ARIZONA
STATE OFFICE
PHOENIX, ARIZONA

RECEIVED
BUREAU OF
LAND MANAGEMENT
JUL 19 A 10:19

35

EXHIBIT A

Unpatented Mining Claims and Mill Site Claims : Pinal, County, AZ
 Pioneer-Mineral Creek-Cochran-Copper Butte-Riverside Mining Districts

<u>Claim</u>	<u>Book or Docket</u>	<u>Page</u>	<u>BLM Serial No.</u>

RUSTLER 1	1997	013769	345629
RUSTLER 2	1997	013770	345630
RUSTLER 3	1997	013771	345631
RUSTLER 4	1997	013772	345632

HACKBERRY 1	1997	010513	345188
HACKBERRY 2	1997	010514	345189
HACKBERRY 3	1997	010515	345190
HACKBERRY 4	1997	010516	345191
HACKBERRY 5	1997	010517	345192
HACKBERRY 6	1997	010518	345193
HACKBERRY 7	1997	010519	345194
HACKBERRY 8	1997	010520	345195
HACKBERRY 9	1997	010521	345196
HACKBERRY 10	1997	010522	345197
HACKBERRY 11	1997	010523	345198
HACKBERRY 12	1997	010524	345199
HACKBERRY 13	1997	010525	345200
HACKBERRY 14	1997	010526	345201
HACKBERRY 15	1997	010527	345202
HACKBERRY 16	1997	010528	345203
HACKBERRY 17	1997	010529	345204
HACKBERRY 18	1997	010530	345205
HACKBERRY 19	1997	010531	345206
HACKBERRY 20	1997	010532	345207
HACKBERRY 21	1997	010533	345208
HACKBERRY 22	1997	010534	345209
HACKBERRY 23	1997	010535	345210
HACKBERRY 24	1997	010536	345211
HACKBERRY 25	1997	010537	345212
HACKBERRY 26	1997	010538	345213

ARIZONA
 STATE OFFICE
 PIONEER, ARIZONA

RECEIVED
 BUREAU OF
 LAND MANAGEMENT
 2007 JUL 19 A 10:19

EXHIBIT A

Unpatented Mining Claims and Mill Site Claims : Pinal, County, AZ
 Pioneer-Mineral Creek-Cochran-Copper Butte-Riverside Mining Districts

<u>Claim</u>	<u>Book or Docket</u>	<u>Page</u>	<u>BLM Serial No.</u>
HACKBERRY 27	1997	010539	345214
HACKBERRY 28	1997	010540	345215
HACKBERRY 29	1997	010541	345216
HACKBERRY 30	1997	010542	345217
HACKBERRY 31	1997	010543	345218
HACKBERRY 32	1997	010544	345219
HACKBERRY 33	1997	010545	345220
HACKBERRY 34	1997	010546	345221
HACKBERRY 35	1997	010547	345222
HACKBERRY 36	1997	010548	345223
HACKBERRY 37	1997	010549	345224
HACKBERRY 38	1997	010550	345225
HACKBERRY 39	1997	010551	345226
HACKBERRY 40	1997	010552	345227
HACKBERRY 41	1997	010553	345228
HACKBERRY 42	1997	010554	345229
HACKBERRY 43	1997	010555	345230
HACKBERRY 44	1997	010556	345231
HACKBERRY 45	1997	008632	344757
HACKBERRY 46	1997	008633	344758
HACKBERRY 47	1997	008634	344759
HACKBERRY 48	1997	008635	344760
HACKBERRY 49	1997	008636	344761
HACKBERRY 50	1997	008637	344762
HACKBERRY 51	1997	008638	344763
HACKBERRY 52	1997	008639	344764
HACKBERRY 53	1997	008640	344765
HACKBERRY 54	1997	008641	344766
HACKBERRY 55	1997	008642	344767
HACKBERRY 56	1997	008643	344768
HACKBERRY 57	1997	008644	344769
HACKBERRY 58	1997	008645	344770
HACKBERRY 59	1997	008646	344771
HACKBERRY 60	1997	008647	344772
HACKBERRY 61	1997	008648	344773

ARIZONA
 STATE OFFICE
 PHOENIX, ARIZONA

JUL 19 A 10: 19

RECEIVED
 BUREAU OF
 LAND MANAGEMENT

35

EXHIBIT A

Unpatented Mining Claims and Mill Site Claims : Pinal, County, AZ
Pioneer-Mineral Creek-Cochran-Copper Butte-Riverside Mining Districts

<u>Claim</u>	<u>Book or Docket</u>	<u>Page</u>	<u>BLM Serial No.</u>
HACKBERRY 62	1997	008649	344774
HACKBERRY 63	1997	009613	345121
HACKBERRY 64	1997	009614	345122
HACKBERRY 65	1997	009615	345123
HACKBERRY 66	1997	009616	345124
HACKBERRY 67	1997	009617	345125
HACKBERRY 68	1997	009618	345126
HACKBERRY 69	1997	009619	345127
HACKBERRY 70	1997	009620	345128
HACKBERRY 71	1997	009621	345129
HACKBERRY 72	1997	013038	345354
HACKBERRY 73	1997	013039	345355
HACKBERRY 74	1997	013040	345356
HACKBERRY 75	1997	013041	345357
HACKBERRY 76	1997	013042	345358
HACKBERRY 77	1997	013043	345359
HACKBERRY 78	1997	013044	345360
HACKBERRY 79	1997	013045	345361
HACKBERRY 80	1997	013046	345362
HACKBERRY 81	1997	013047	345363
HACKBERRY 82	1997	013048	345364
HACKBERRY 83	1997	013049	345365
HACKBERRY 84	1997	013050	345366
HACKBERRY 85	1997	013051	345367
HACKBERRY 86	1997	013052	345368
HACKBERRY 87	1997	013053	345369
HACKBERRY 88	1997	013054	345370
HACKBERRY 89	1997	013055	345371
HACKBERRY 90	1997	013056	345372
HACKBERRY 91	1997	013057	345373
HACKBERRY 92	1997	013058	345374
HACKBERRY 93	1997	013059	345375
HACKBERRY 94	1997	013060	345376
HACKBERRY 95	1997	013061	345377
HACKBERRY 96	1997	013062	345378

ARIZONA
STATE OFFICE
PHOENIX, ARIZONA

RECEIVED
BUREAU OF
LAND MANAGEMENT
APR 19 A 10: 19

EXHIBIT A

Unpatented Mining Claims and Mill Site Claims : Pinal, County, AZ
Pioneer-Mineral Creek-Cochran-Copper Butte-Riverside Mining Districts

<u>Claim</u>	<u>Book or Docket</u>	<u>Page</u>	<u>BLM Serial No.</u>
HACKBERRY 97	1997	013063	345379
HACKBERRY 98	1997	013064	345380
HACKBERRY 99	1997	013065	345381
HACKBERRY 100	1997	013066	345382
HACKBERRY 101	1997	013067	345383
HACKBERRY 102	1997	013068	345384
HACKBERRY 103	1997	013069	345385
HACKBERRY 104	1997	013070	345386
HACKBERRY 105	1997	013071	345387
HACKBERRY 106	1997	013072	345388
HACKBERRY 107	1997	013073	345389

***** End of unpatented mining claims and beginning of mill site claims *****

AXER No. 1	1487	238-239	277550
AXER No. 2	1487	240-241	277551
AXER No. 3	1487	242-243	277552
AXER No. 4	1487	244-245	277553
AXER No. 5	1487	246-247	277554
AXER No. 6	1487	248-249	277555
AXER No. 7	1487	250-251	277556
AXER No. 8	1487	252-253	277557
AXER No. 9	1487	254-255	277558
AXER No. 10	1487	256-257	277559
AXER No. 11	1487	258-259	277560
AXER No. 12	1487	260-261	277561
AXER No. 13	1487	262-263	277562
AXER No. 14	1487	264-265	277563
AXER No. 15	1487	266-267	277564
AXER No. 16	1487	268-269	277565
AXER No. 17	1487	270-271	277566
AXER No. 18	1487	272-273	277567
AXER No. 19	1487	274-275	277568
AXER No. 20	1487	276-277	277569
AXER No. 21	1487	278-279	277570

ARIZONA
STATE OFFICE
PHOENIX, ARIZONA

2001 JUL 19 A 10: 19

RECEIVED
BUREAU OF
LAND MANAGEMENT

32

EXHIBIT A

Unpatented Mining Claims and Mill Site Claims : Pinal, County, AZ
Pioneer-Mineral Creek-Cochran-Copper Butte-Riverside Mining Districts

<u>Claim</u>	<u>Book or Docket</u>	<u>Page</u>	<u>BLM Serial No.</u>
AXER No. 22	1487	280-281	277571
AXER No. 23	1487	282-283	277572
AXER No. 24	1487	284-285	277573
AXER No. 25	1487	286-287	277574
AXER No. 26	1487	288-289	277575
AXER No. 27	1487	290-291	277576
AXER No. 28	1487	292-293	277577
AXER No. 29	1487	294-295	277578
AXER No. 30	1487	296-297	277579
AXER No. 31	1487	298-299	277580
AXER No. 32	1487	300-301	277581
AXER No. 33	1487	302-303	277582
AXER No. 34	1487	304-305	277583
AXER No. 35	1487	306-307	277584
AXER No. 36	1487	308-309	277585
AXER No. 37	1487	310-311	277586
AXER No. 38	1487	312-313	277587
AXER No. 39	1487	314-315	277588
AXER No. 40	1487	316-317	277589
AXER No. 41	1487	318-319	277590
AXER No. 42	1487	320-321	277591
AXER No. 43	1487	322-323	277592
AXER No. 44	1487	324-325	277593
AXER No. 45	1487	326-327	277594
AXER No. 46	1487	328-329	277595
AXER No. 47	1487	330-331	277596
AXER No. 48	1487	332-333	277597
AXER No. 49	1487	334-335	277598
AXER No. 50	1487	336-337	277599
AXER No. 51	1487	338-339	277600
AXER No. 52	1487	340-341	277601
AXER No. 53	1487	342-343	277602
AXER No. 54	1487	344-345	277603
AXER No. 55	1487	346-347	277604
AXER No. 56	1487	348-349	277605

35

RECEIVED
BUREAU OF
LAND MANAGEMENT
2001 JUL 19 A 10: 19
ARIZONA
STATE OFFICE
PIQUEUX, ARIZONA

EXHIBIT A

Unpatented Mining Claims and Mill Site Claims : Pinal, County, AZ
Pioneer-Mineral Creek-Cochran-Copper Butte-Riverside Mining Districts

<u>Claim</u>	<u>Book or Docket</u>	<u>Page</u>	<u>BLM Serial No.</u>
AXER No. 57	1487	350-351	277606
AXER No. 58	1487	352-353	277607
AXER No. 59	1487	354-355	277608
AXER No. 60	1487	356-357	277609
AXER No. 61	1487	358-359	277610
AXER No. 62	1487	360-361	277611
AXER No. 63	1487	362-363	277612
AXER No. 64	1487	364-365	277613
AXER No. 65	1487	366-367	277614
AXER No. 66	1487	368-369	277615
AXER No. 67	1487	370-371	277616
AXER No. 68	1487	372-373	277617
AXER No. 69	1487	374-375	277618
AXER No. 70	1487	376-377	277619
AXER No. 71	1487	378-379	277620
AXER No. 72	1487	380-381	277621
AXER No. 73	1487	382-383	277622
AXER No. 74	1487	384-385	277623
AXER No. 75	1487	386-387	277624
AXER No. 76	1487	388-389	277625
AXER No. 77	1487	390-391	277626
AXER No. 78	1487	392-393	277627
AXER No. 79	1487	394-395	277628
AXER No. 80	1487	396-397	277629
AXER No. 81	1487	398-399	277630
AXER No. 82	1487	400-401	277631
AXER No. 83	1487	402-403	277632
AXER No. 84	1487	404-405	277633
AXER No. 85	1487	406-407	277634
AXER No. 86	1487	408-409	277635
AXER No. 87	1487	410-411	277636
AXER No. 88	1487	412-413	277637
AXER No. 89	1487	414-415	277638
AXER No. 90	1487	416-417	277639
AXER No. 91	1487	418-419	277640

ARIZONA
STATE OFFICE
PHOENIX, ARIZONA

001 JUL 19 A 10: 19

RECEIVED
BUREAU OF
LAND MANAGEMENT

5/5

EXHIBIT A

Unpatented Mining Claims and Mill Site Claims : Pinal, County, AZ
Pioneer-Mineral Creek-Cochran-Copper Butte-Riverside Mining Districts

<u>Claim</u>	<u>Book or Docket</u>	<u>Page</u>	<u>BLM Serial No.</u>
AXER No. 92	1487	420-421	277641
AXER No. 93	1487	422-423	277642
AXER No. 94	1487	424-425	277643
AXER No. 95	1487	426-427	277644
AXER No. 96	1487	428-429	277645
AXER No. 97	1487	430-431	277646
AXER No. 98	1487	432-433	277647
AXER No. 99	1487	434-435	277648
AXER No. 100	1487	436-437	277649
AXER No. 101	1487	438-439	277650
AXER No. 102	1487	440-441	277651
AXER No. 103	1487	442-443	277652
AXER No. 104	1487	444-445	277653
AXER No. 105	1487	446-447	277654
AXER No. 106	1487	448-449	277655
AXER No. 107	1487	450-451	277656
AXER No. 108	1487	452-453	277657
AXER No. 109	1487	454-455	277658
AXER No. 110	1487	456-457	277659
AXER No. 111	1487	458-459	277660
AXER No. 112	1487	460-461	277661
AXER No. 113	1487	462-463	277662
AXER No. 114	1487	464-465	277663
AXER No. 115	1487	466-467	277664
AXER No. 116	1487	468-469	277665
AXER No. 117	1487	470-471	277666
AXER No. 118	1487	472-473	277667
AXER No. 119	1487	474-475	277668
AXER No. 120	1487	476-477	277669
AXER No. 121	1487	478-479	277670
AXER No. 122	1487	480-481	277671
AXER No. 123	1487	482-483	277672
AXER No. 124	1487	484-485	277673
AX-A No. 1	1487	178-179	277468

RECEIVED
BUREAU OF
LAND MANAGEMENT
2001 JUL 19 A 10:19
ARIZONA
STATE OFFICE
PIONEER, ARIZONA

22

EXHIBIT A

Unpatented Mining Claims and Mill Site Claims : Pinal, County, AZ
 Pioneer-Mineral Creek-Cochran-Copper Butte-Riverside Mining Districts

<u>Claim</u>	<u>Book or Docket</u>	<u>Page</u>	<u>BLM Serial No.</u>
AX-A No. 2	1487	180-181	277469
AX-A No. 3	1487	182-183	277470
AX-A No. 4	1487	184-185	277471
AX-A No. 5	1487	186-187	277472
AX-A No. 7	1487	190-191	277474
AX-A No. 31	1487	074-075	277498
AX-A No. 32	1487	076-077	277499
AX-A No. 33	1487	078-079	277500
AX-A No. 34	1487	080-081	277501
AX-A No. 36	1487	084-085	277503
AX-A No. 38	1487	088-089	277505
AX-A No. 40	1487	092-093	277507
AX-A No. 55	1487	122-123	277522
AX-A No. 56	1487	124-125	277523
AX-A No. 57	1487	126-127	277524
AX-A No. 58	1487	128-129	277525
AX-A No. 59	1487	130-131	277526
AX-A No. 60	1487	132-133	277527
AX-A No. 61	1487	134-135	277528
AX-A No. 62	1487	136-137	277529
AX-A No. 63	1487	138-139	277530
AX-A No. 64	1487	140-141	277531
AX-A No. 65	1487	142-143	277532
AX-A No. 66	1487	144-145	277533
AX-A No. 67	1487	146-147	277534
AX-A No. 68	1487	148-149	277535
AX-A No. 69	1487	150-151	277536
AX-A No. 70	1487	152-153	277537
AX-A No. 71	1487	154-155	277538
AX-A No. 73	1487	158-159	277540
AX-A No. 75	1487	162-163	277542
AX-A No. 77	1487	166-167	277544
LOT 5	2080	959-960	333067
C.E. #1	2080	961-962	333068

34

ARIZONA
 STATE OFFICE
 PHOENIX, ARIZONA

2001 JUL 19 A 10: 19

RECEIVED
 BUREAU OF
 LAND MANAGEMENT

EXHIBIT A

Unpatented Mining Claims and Mill Site Claims : Pinal, County, AZ
Pioneer-Mineral Creek-Cochran-Copper Butte-Riverside Mining Districts

<u>Claim</u>	<u>Book or Docket</u>	<u>Page</u>	<u>BLM Serial No.</u>
C.E. #2	2080	963-964	333069
C.E. #3	2080	965-966	333070
C.E. #4	2080	967-968	333071
C.E. #5	2080	969-970	333072
Raycon 46	1640	316-317	299654
Raycon 48	1640	320-321	299656
Raycon 50	1640	324-325	299658
Raycon 52	1640	328-329	299660
Raycon 54	1640	332-333	299662
Raycon 56	1640	336-337	299664
Raycon 65	1640	354-355	299673
Raycon 66	1640	356-357	299674
Raycon 67	1640	358-359	299675
Raycon 68	1640	360-361	299676
Raycon 69	1640	362-363	299677
Raycon 70	1640	364-365	299678
Raycon 85	1640	394-395	299693
Raycon 86	1640	396-397	299694
Raycon 87	1640	398-399	299695
Nat No. 1	1075	399-700	138162
Nat No. 2	1075	701-702	138163
Nat No. 3	1075	703-704	138164
Nat No. 4	1075	705-706	138165
Nat No. 5	SW/4 Sec. 23, T3S, R13E		338178
Nat No. 6	SW/4 Sec. 23, T3S, R13E		338179
Nat No. 7	SW/4 Sec. 23, T3S, R13E		338180
Nat No. 8	SW/4 Sec. 23, T3S, R13E		338181
Nat No. 9	SW/4 Sec. 23, T3S, R13E		338182
Nat No. 10	SW/4 Sec. 23, T3S, R13E		338183
Nat No. 11	SW/4 Sec. 23, T3S, R13E		338184
Nat No. 12	SW/4 Sec. 23, T3S, R13E		338185
Nat No. 13	SW/4 Sec. 23, T3S, R13E		338186
Nat No. 14	SW/4 Sec. 23, T3S, R13E		338187

33

ARIZONA
STATE OFFICE
PHOENIX, ARIZONA

2001 JUL 19 A 10: 19

RECEIVED
BUREAU OF
LAND MANAGEMENT

EXHIBIT A

Unpatented Mining Claims and Mill Site Claims : Pinal, County, AZ
Pioneer-Mineral Creek-Cochran-Copper Butte-Riverside Mining Districts

<u>Claim</u>	<u>Book or Docket</u>	<u>Page</u>	<u>BLM Serial No.</u>
Nat No. 15	SW/4 Sec. 23, T3S, R13E		338188
Nat No. 16	SW/4 Sec. 23, T3S, R13E		338189
M. Tiger	SW/4 Sec. 1, T4S, R13E		353756

3

ARIZONA
STATE OFFICE
PHOENIX, ARIZONA

2001 JUL 19 A 10:19

RECEIVED
BUREAU OF
LAND MANAGEMENT

**United States Department of the Interior
Bureau of Land Management**
BUSINESS & SUPPORT SVCS DIV
222 N CENTRAL AVE
PHOENIX, AZ 85004 -2203
Phone: (602) 417-9200

Receipt	
No:	341391

Transaction #: 359313
Date of Transaction: 07/19/2001

CUSTOMER:	ASARCO BOX 5747 TUCSON, AZ 85703
-----------	----------------------------------------

LINE #	QTY	COMMODITY / SUBJECT / ACTION / PRODUCT	REMARKS	UNIT PRICE	TOTAL
1	1.00	LOCATABLE MINERALS / MINING CLAIMS-NOT NEW-UNADJUD, ONE AUTH NO. ONLY / MINING CLAIM MONEY RECEIVED (455)	MAINT 2002 (139)	- n/a -	\$139,000.00
TOTAL:					\$139,000.00

PAYMENT INFORMATION			
1	AMOUNT:	\$139,000.00	POSTMARKED: 07/18/2001
	TYPE:	CHECK	RECEIVED: 07/19/2001
	CHECK NO:	0155046502	
	NAME:	ASARCO INCORPORATED BOX 5747 TUCSON AZ 85703	

REMARKS
PHONE NO: SEE DOC

CASE SERIAL NUMBER INFORMATION		
TRNS #	LINE #	CASES
359313	1	AMC314545/\$139000.00

This receipt was generated by the automated BLM Collections and Billings System and is a paper representation of a portion of the official electronic record contained therein.

VERIFIED
9/19/01 pw

Receipt No. 324264

Trans No. 341392

LEAD FILE #'S AMC66892; AMC101235;

AMC267894; AMC283327

AMC289500; AMC290501; AMC293492;

AMC294346; AMC296318; AMC298849 (see below)

67893-67903

482 \$1100

AMC Number	Code	Amount
67544-67551	482	800
67553-67562		1000
67596-67597		200
67600-67619		2000
67623-67631		900
67633-67634		200
67637-67642		600
67654-67751		9800
67755-67776		2200
67778-67811		3400
67819-67842		2400
67844-67861		1800
67866-67867		200
67869		100
67871		100
67877-67887	482	1100
TOTAL:		\$26800

AMC Number	Code	Amount
101235-101288	482	\$5400
101290-101296		700
267894		100
283327-283346		2000
289500-289522		2300
290501-290505		500
293492-293498		700
294346-294350		500
296318-296325		800
298849-298860		1200
309596		100
321860-321949		9000
324229-324237		900
326843-326921		7900
329037-329063		2700
333390-333421	482	3200
TOTAL:		\$39100

Date of Doc 6/15/2001

Date of Rec't 6/15/2001

Amount Rec'd \$65,900.00

Amount Earned \$65,900.00

Date Entered: 6/28/2001 RE

Date Verified: 7/12/2001 TR

Sent to Accts: 7/12/2001

Date Earned: _____

- 480 POL
- 481 NOI
- 482 MAINT
- 396 TRANS
- 635 AMEND

NOTES: LEAD FILE #'s (cont.)

AMC309596; AMC321860;
AMC324229; AMC326786;
AMC329037; AMC333390



Morenci, Inc. 4521 U.S. Highway 191, Morenci, AZ 85540-9795 • (520) 565-4521

June 15, 2001

CERTIFIED MAIL – Return Receipt Requested

Bureau of Land Management
Arizona State Office
222 N. Central Avenue
Phoenix, AZ 85004-2203

RECEIVED
BUREAU OF
LAND MANAGEMENT
2001 JUN 15 A 9:59
ARIZONA
STATE OFFICE
PHOENIX, ARIZONA

RE: Annual Maintenance Fees for Mining Claims

Dear Sir or Madam:

Enclosed for your handling are six (6) separate notices with payment checks for mining claims owned or controlled by Phelps Dodge. Please process each notice and return all originals with date-time stamp and with receipt for payment to my attention at the letterhead address above.

Call me at the phone number listed below if you should need. Thank you.

Very truly yours,

Gary L. Jones
Land & Water Administrator
(520) 865-6208

Encls: As Noted.

c: File

ENTERED INTO COMPUTER

6/28/01 CC

VERIFIED

✓ 7/12/01

0.0

WJ

ENTERED INTO COMPUTER

659.00

018

- + 41.00
- + 40.00
- + 10.00
- + 43.00
- + 45.00
- + 43.00
- + 31.00
- + 38.00
- + 6.00
- + 41.00
- + 42.00
- + 41.00
- + 40.00
- + 41.00
- + 39.00
- + 36.00
- + 42.00
- + 40.00

EXHIBIT A
 RECEIVED ONE STAR MINING DISTRICT
 BUREAU OF LAND MANAGEMENT Graham County
 [LODE (368)]

CLAIM NAME	BOOK	PAGE	Sec.	T	R	AMC NUMBER
A-1A	410	469	12	6S	26E	67596
Ace 1A	415	311	31	5S	27E	101235
Ace 2A	415	287	31	5S	27E	101236
Ace 3A	415	285	31	5S	27E	101237
Ace 4A	415	313	31	5S	27E	101238
Ace 5A	416	918	9	6S	27E	101239
Ace 6A	416	920	9	6S	27E	101240
Ace 7A	416	922	9	6S	27E	101241
Ace 8A	416	924	9	6S	27E	101242
Ace 9A	416	926	9	6S	27E	101243
Ace 10A	416	928	9	6S	27E	101244
Ace 11A	416	930	9	6S	27E	101245
Ace 12A	416	932	9	6S	27E	101246
Ace 13A	416	934	9	6S	27E	101247
Ace 14A	416	936	9	6S	27E	101248
Ace No. 15	324	264	9	6S	27E	101249
Ace No. 16	324	266	18	6S	27E	101250
Ace No. 17	324	268	17	6S	27E	101251
Ace 18A	410	355	18	6S	27E	101252
Ace 19A	414	31	14	6S	26E	101253
Ace 20A	414	33	14	6S	26E	101254
Ace No. 21	324	276	1	6S	26E	101255
Ace No. 22	324	278	1	6S	26E	101256
Ace No. 23	324	280	1	6S	26E	101257
Ace No. 24	324	282	1	6S	26E	101258
Ace No. 25	324	284	1	6S	26E	101259
Ace No. 26	324	286	1	6S	26E	101260
Ace No. 27	324	288	1	6S	26E	101261
Ace No. 28	324	290	1	6S	26E	101262
Ace No. 29	324	292	1	6S	26E	101263
Ace No. 30	324	294	1	6S	26E	101264
Ace No. 31	324	296	1	6S	26E	101265
Ace No. 32	324	298	6	6S	27E	101266
Ace No. 33	324	300	6	6S	27E	101267
Ace No. 34	324	302	6	6S	27E	101268
Ace No. 35	324	304	1	6S	26E	101269
Ace No. 36	324	306	1	6S	26E	101270
Ace No. 37	324	308	6	6S	27E	101271
Ace No. 38	324	310	6	6S	27E	101272
Ace No. 39	324	312	6	6S	27E	101273

CLAIM NAME	BOOK & PAGE	Sec.	T	R	AMC NUMBER
Ace No. 40	324 314	6	6S	27E	101274
Ace No. 41	324 316	6	6S	27E	101275
Ace No. 42	324 318	6	6S	27E	101276
Ace No. 43	324 320	6	6S	27E	101277
Ace No. 44	324 322	6	6S	27E	101278
Ace No. 45	324 324	6	6S	27E	101279
Ace No. 46	324 326	6	6S	27E	101280
Ace No. 47	324 328	6	6S	27E	101281
Ace 48A	410 397	11	6S	26E	101282
Ace 49A	410 399	11	6S	26E	101283
Ace 50A	410 401	11	6S	26E	101284
Ace 51A	478 241	11	6S	26E	101285
Ace 52A	478 243	11	6S	26E	101286
Ace 53A	478 245	11	6S	26E	101287
Ace 54A	478 247	2	6S	26E	101288
Ace 55A	478 249	2	6S	26E	267894
Ace 56A	410 413	1	6S	26E	101290
Ace 57A	478 251	1	6S	26E	101291
Ace 58A	410 417	1	6S	26E	101292
Ace 59A	410 419	1	6S	26E	101293
Ace 60A	410 421	1	6S	26E	101294
Ace 61A	410 423	1	6S	26E	101295
Ace 62A	410 425	1	6S	26E	101296
Alpha 61A	420 29	20	6S	27E	67829
Alpha 62A	420 31	20	6S	27E	67830
Alpha 63A	420 33	20	6S	27E	67831
Alpha 64A	420 35	20	6S	27E	67832
Alpha 65A	420 37	20	6S	27E	67833
Alpha 66A	420 39	20	6S	27E	67834
Alpha 67A	420 41	20	6S	27E	67835
Alpha 68A	420 43	20	6S	27E	67836
Alpha #69	46 30	20	6S	27E	67837
Alpha #70	46 31	20	6S	27E	67838
Alpha #71	46 32	20	6S	27E	67839
Alpha #72	46 33	20	6S	27E	67840
Alpha #73	46 34	20	6S	27E	67841
Alpha #74	46 35	20	6S	27E	67842
Beta #61A	45 542	20	6S	27E	67844
Beta #62	45 543	20	6S	27E	67845
Beta #63A	45 544	20	6S	27E	67846
Beta #64	45 545	17	6S	27E	67847
Beta #65A	45 546	17	6S	27E	67848

RECEIVED
BUREAU OF
LAND MANAGEMENT
2001 JUN 15 10:00
ARIZONA
STATE OFFICE
PHOENIX, ARIZONA

CLAIM NAME	BOOK & PAGE	Sec.	T	R	AMC NUMBER
Beta #66	45 547	17	6S	27E	67849
Beta #67A	45 548	17	6S	27E	67850
Beta #68	45 549	17	6S	27E	67851
Beta #69A	45 550	17	6S	27E	67852
Beta #70	45 551	17	6S	27E	67853
Beta #71	45 552	17	6S	27E	67854
Beta #72A	45 553	17	6S	27E	67855
Beta #73	45 554	17	6S	27E	67856
Beta #74A	45 555	17	6S	27E	67857
Beta #75	45 556	17	6S	27E	67858
Beta #76	45 557	17	6S	27E	67859
Beta #77	45 558	17	6S	27E	67860
Beta #78	45 559	17	6S	27E	67861
Beta 81R	410 357	18	6S	27E	289517
Beta 83A	410 359	18	6S	27E	67866
Beta 84A	410 361	18	6S	27E	67867
Beta 85R	410 363	18	6S	27E	289518
Beta 86A	410 365	18	6S	27E	67869
Beta 87R	410 367	18	6S	27E	289519
Beta 88A	410 369	18	6S	27E	67871
Beta 89R	410 371	18	6S	27E	289520
Beta 90R	410 373	18	6S	27E	289521
Beta 92R	410 375	18	6S	27E	289522
Beta 94	431 608	18	6S	27E	309596
Burgermeister-A	410 475	11	6S	26E	67597
Bush 17A	53 371	23	6S	26E	67600
Bush 18A	53 372	23	6S	26E	67601
Bush 19A	53 373	23	6S	26E	67602
Bush 20A	53 374	23	6S	26E	67603
Bush 21A	53 375	23	6S	26E	67604
Bush 22A	53 376	23	6S	26E	67605
Bush 23A	53 377	23	6S	26E	67606
Bush 24A	53 378	23	6S	26E	67607
Bush 25A	53 379	14	6S	26E	67608
Bush 26A	53 380	14	6S	26E	67609
Bush 27A	53 381	14	6S	26E	67610

RECEIVED
BUREAU OF
LAND MANAGEMENT
2001 JUN 15 A 4:04
ARIZONA
STATE OFFICE
PHOENIX, ARIZONA

CLAIM NAME	BOOK & PAGE	Sec.	T	R	AMC NUMBER
Bush 28A	RECEIVED BUREAU OF LAND MANAGEMENT 53 382	14	6S	26E	67611
Bush 29A	53 383	14	6S	26E	67612
Bush 30A	53 384	14	6S	26E	67613
Bush 31A	53 385	14	6S	26E	67614
Bush 32A	2001 JUN 15 A 10: 04 53 386	14	6S	26E	67615
Bush 33A	53 387	14	6S	26E	67616
Bush 34A	ARIZONA STATE OFFICE 53 388	14	6S	26E	67617
Bush 35A	PHOENIX, ARIZONA 53 389	14	6S	26E	67618
Bush 36A	53 390	14	6S	26E	67619
Con. Metals No. 6R	411 241	12	6S	26E	290504
Con. Metals No. 7R	411 243	12	6S	26E	290505
Con. Metals No. 8A	410 433	12	6S	26E	67623
Con. Metals No. 9A	410 435	12	6S	26E	67624
Con. Metals No. 10A	410 437	12	6S	26E	67625
Con. Metals No. 11A	410 439	12	6S	26E	67626
Con. Metals No. 12A	410 441	12	6S	26E	67627
Con. Metals No. 15A	410 443	12	6S	26E	67628
Con. Metals No. 16A	410 445	12	6S	26E	67629
Con. Metals No. 17A	410 447	12	6S	26E	67630
Con. Metals No. 18A	410 449	12	6S	26E	67631
Con. Metals No. 20A	410 451	12	6S	26E	67633
Coors A	410 471	12	6S	26E	67634
Delta No. 54	47 574	9	6S	27E	67738
Delta No. 55	51 469	9	6S	27E	67739
Delta No. 56	51 470	9	6S	27E	67740
Delta No. 57	46 185	16	6S	27E	67741
Delta No. 58	46 186	9	6S	27E	67742
Delta No. 59	46 187	16	6S	27E	67743
Delta No. 60	46 188	9	6S	27E	67744
Delta No. 61	46 189	9	6S	27E	67745
Delta 62	46 190	9	6S	27E	67746
Delta No. 63	51 468	9	6S	27E	67747
Delta No. 65	51 466	9	6S	27E	67748
Delta No. 67	51 467	9	6S	27E	67749
Epsilon No. 51	51 38	9	6S	27E	67750
Epsilon No. 52	51 39	9	6S	27E	67751
Gamma No. 83R	410 345	18	6S	27E	289512
Gamma No. 85R	410 347	18	6S	27E	289513
Gamma No. 87R	410 349	7	6S	27E	289514

CLAIM NAME	BOOK & PAGE	Sec.	T	R	AMC NUMBER
Gamma No. 89R	RECEIVED BUREAU OF LAND MANAGEMENT 410 351	7	6S	27E	289515
Gamma No. 91R	410 353	7	6S	27E	289516
Gamma #63	2001 JUN 15 A 47 0519	17	6S	27E	67877
Gamma #65	45 472	17	6S	27E	67878
Gamma #66	ARIZONA 45 473	17	6S	27E	67879
Gamma #67	STATE OFFICE 45 474	17	6S	27E	67880
Gamma #68	PHOENIX, ARIZONA 45 475	17	6S	27E	67881
Gamma #69	45 476	17	6S	27E	67882
Gamma #70	45 477	17	6S	27E	67883
Gamma No. 71	51 454	17	6S	27E	67884
Gamma No. 72	51 455	17	6S	27E	67885
Gamma #73	45 480	17	6S	27E	67886
Gamma #74	45 481	17	6S	27E	67887
Garoga 4A	416 948	3	6S	27E	67755
Garoga 5A	416 950	3	6S	27E	67756
Garoga 6A	416 952	3	6S	27E	67757
Garoga 7A	416 954	3	6S	27E	67758
Garoga 8A	416 956	9	6S	27E	67759
Garoga 9A	416 958	9	6S	27E	67760
Garoga 10A	416 960	9	6S	27E	67761
Garoga 11A	416 962	9	6S	27E	67762
Garoga 12A	416 964	9	6S	27E	67763
Garoga 13A	416 966	10	6S	27E	67764
Garoga 14A	416 968	10	6S	27E	67765
Garoga 15A	416 970	10	6S	27E	67766
Garoga 16A	416 972	10	6S	27E	67767
Garoga #17	46 60	9	6S	27E	67768
Garoga #18	46 59	9	6S	27E	67769
Garoga #19	46 58	9	6S	27E	67770
Garoga #20	46 57	9	6S	27E	67771
Garoga #21	46 56	10	6S	27E	67772
Garoga #22	46 55	10	6S	27E	67773
Garoga #23	46 54	10	6S	27E	67774
Garoga #24	46 53	10	6S	27E	67775
Garoga #25	46 52	10	6S	27E	67776
Griesdieck A	410 473	12	6S	26E	67637
Ironwood A	410 453	12	6S	26E	67638
Ithaca No. 9A	410 455	12	6S	26E	67639
Ithaca No. 12A	410 457	12	6S	26E	67640
Ithaca No. 15A	410 459	12	6S	26E	67641
Ithaca No. 20A	410 461	12	6S	26E	67642

CLAIM NAME	BOOK & PAGE	Sec.	T	R	AMC NUMBER
Jinks No. 3	50 124	17	6S	27E	67893
Jinks No. 4	50 125	17	6S	27E	67894
Jinks No. 5	50 126	20	6S	27E	67895
Jinks No. 6	50 127	20	6S	27E	67896
Jinks No. 22A	410 341	18	6S	27E	67897
Jinks No. 23A	410 343	18	6S	27E	67898
Jinks No. 24	50 145	17	6S	27E	67899
Jinks No. 25	50 146	17	6S	27E	67900
Jinks No. 26	50 147	17	6S	27E	67901
Jinks No. 27	83 126	17	6S	27E	67902
Jinks No. 36	81 469	9	6S	27E	67778
Jinks No. 37	83 128	16	6S	27E	67779
Juanita A	410 333	7	6S	27E	67903
Knob Hill No. 20R	411 235	12	6S	26E	290501
Knob Hill No. 22R	411 237	12	6S	26E	290502
Lulu Belle R	411 239	12	6S	26E	290503
LS-1	405 418	33	5S	27E	283327
LS-2	405 420	33	5S	27E	283328
LS-3	405 422	33	5S	27E	283329
LS-4	405 424	33	5S	27E	283330
LS-5	405 426	33	5S	27E	283331
LS-6	405 428	33	5S	27E	283332
LS-7	405 430	33	5S	27E	283333
LS-8	405 432	33	5S	27E	283334
LS-9	405 434	33	5S	27E	283335
LS-10	405 436	33	5S	27E	283336
LS-11	405 438	33	5S	27E	283337
LS-12	405 440	33	5S	27E	283338
LS-13	405 442	33	5S	27E	283339
LS-14	405 444	33	5S	27E	283340
LS-15	405 446	33	5S	27E	283341
LS-16	405 448	33	5S	27E	283342
LS-17	405 450	3	6S	27E	283343
LS-18	405 452	3	6S	27E	283344
LS-19	405 454	3	6S	27E	283345
LS-20	405 456	3	6S	27E	283346
LS-21	410 379	12	6S	26E	289500
LS-22	410 381	11	6S	26E	289501
LS-23	410 383	12	6S	26E	289502
LS-24	410 385	11	6S	26E	289503

CLAIM NAME	BOOK & PAGE	Sec.	T	R	AMC NUMBER
LS-25	RECEIVED BUREAU OF LAND MANAGEMENT 410 387	12	6S	26E	289504
LS-26	410 389	12	6S	26E	289505
LS-27	410 391	7	6S	27E	289506
LS-28	2001 JUN 15 A 10: 04 410 393	18	6S	27E	289507
LS-29	410 395	1	6S	26E	289508
LS-30	ARIZONA STATE OFFICE PHOENIX, ARIZONA 414 39	23	6S	26E	293492
LS-31	414 41	23	6S	26E	293493
LS-32	414 43	23	6S	26E	293494
LS-33	414 45	23	6S	26E	293495
LS-34	414 47	14	6S	26E	293496
LS-35	414 49	14	6S	26E	293497
LS-36	414 51	14	6S	26E	293498
LS-37	415 297	31	5S	27E	294346
LS-38	415 307	31	5S	27E	294347
LS-39	415 305	31	5S	27E	294348
LS-40	415 319	31	5S	27E	294349
LS-41	415 303	31	5S	27E	294350
LS-42	416 902	10	6S	27E	296318
LS-43	416 904	9	6S	27E	296319
LS-44	416 906	10	6S	27E	296320
LS-45	416 908	9	6S	27E	296321
LS-46	416 910	9	6S	27E	296322
LS-47	416 912	9	6S	27E	296323
LS-48	416 914	9	6S	27E	296324
LS-49	416 916	9	6S	27E	296325
LS-50	419 992	17	6S	27E	298849
LS-51	419 994	17	6S	27E	298850
LS-52	419 996	17	6S	27E	298851
LS-53	419 998	20	6S	27E	298852
LS-54	420 1	20	6S	27E	298853
LS-55	420 3	20	6S	27E	298854
LS-56	420 5	20	6S	27E	298855
LS-57	420 7	20	6S	27E	298856
LS-58	420 9	17	6S	27E	298857
LS-59	420 11	17	6S	27E	298858
LS-60	420 13	17	6S	27E	298859
LS-61	420 45	6	6S	27E	298860
LS-62	471 421	18	6S	27E	329037
LS-63	471 423	18	6S	27E	329038
LS-64	471 425	18	6S	27E	329039
LS-65	471 427	18	6S	27E	329040

CLAIM NAME	BOOK & PAGE	Sec.	T	R	AMC NUMBER
LS-66	471 429	18	6S	27E	329041
LS-67	471 431	18	6S	27E	329042
LS-68	471 433	12	6S	26E	329043
LS-69	471 435	12	6S	26E	329044
LS-70	471 437	12	6S	26E	329045
LS-71	471 439	12	6S	26E	329046
LS-72	471 441	12	6S	26E	329047
LS-73	471 443	12	6S	26E	329048
LS-74	471 445	12	6S	26E	329049
LS-75	471 447	12	6S	26E	329050
LS-76	471 449	12	6S	26E	329051
LS-77	471 451	12	6S	26E	329052
LS-78	471 453	12	6S	26E	329053
LS-79	471 455	12	6S	26E	329054
LS-80	471 457	1	6S	26E	329055
LS-81	471 459	1	6S	26E	329056
LS-82	471 461	1	6S	26E	329057
LS-83	471 463	1	6S	26E	329058
LS-84	471 465	12	6S	26E	329059
LS-85	471 467	12	6S	26E	329060
LS-86	471 469	12	6S	26E	329061
LS-87A	478 253	12	6S	26E	329062
LS-88	471 473	12	6S	26E	329063
Mesquite A	410 427	12	6S	26E	67654
Oso Ensenada #3	45 323	4	6S	27E	67780
Oso Ensenada #4	45 324	3	6S	27E	67781
Oso Ensenada #5	45 325	4	6S	27E	67782
Oso Ensenada #6	45 326	3	6S	27E	67783
Oso Ensenada #7	45 327	4	6S	27E	67784
Oso Ensenada #8	45 328	3	6S	27E	67785
Oso Ensenada #9	45 329	4	6S	27E	67786
Oso Ensenada #10	45 330	3	6S	27E	67787
Oso Ensenada #11	45 331	4	6S	27E	67788
Oso Ensenada #12	45 332	3	6S	27E	67789
Oso Ensenada #13	45 333	4	6S	27E	67790
Oso Ensenada #14	45 334	3	6S	27E	67791
Oso Ensenada #15	45 335	4	6S	27E	67792
Oso Ensenada #16	45 336	3	6S	27E	67793
Pabst A	414 37	14	6S	26E	67655
Pond #1	45 303	33	5S	27E	67794
Pond #2	45 304	33	5S	27E	67795
Pond #3	45 305	33	5S	27E	67796

CLAIM NAME	BOOK & PAGE	Sec.	T	R	AMC NUMBER
Pond #4	45 306	33	5S	27E	67797
Pond #5	45 307	33	5S	27E	67798
Pond #6	45 308	33	5S	27E	67799
Pond #7	45 309	33	5S	27E	67800
Pond #8	45 310	33	5S	27E	67801
Pond #9	45 311	33	5S	27E	67802
Pond #10	45 312	33	5S	27E	67803
Pond #11	45 313	33	5S	27E	67804
Pond #12	45 314	33	5S	27E	67805
Pond #13	45 315	33	5S	27E	67806
Pond #14	45 316	33	5S	27E	67807
Pond #15	45 317	33	5S	27E	67808
Pond #16	45 318	33	5S	27E	67809
Pond #17	45 319	33	5S	27E	67810
Pond #18	45 320	33	5S	27E	67811
Round Ridge 1R	410 335	18	6S	27E	289509
Round Ridge 2R	410 337	18	6S	27E	289510
Round Ridge 3R	410 339	18	6S	27E	289511
Scalper 7A	416 938	8	6S	27E	67819
Scalper #8	40 344	9	6S	27E	67820
Scalper 9A	416 940	9	6S	27E	67821
Scalper #10	40 346	9	6S	27E	67822
Scalper 11A	416 942	9	6S	27E	67823
Scalper #12	40 348	9	6S	27E	67824
Scalper 13A	416 944	9	6S	27E	67825
Scalper #14	40 350	9	6S	27E	67826
Scalper 15A	416 946	9	6S	27E	67827
Scalper #16	40 352	9	6S	27E	67828
Schlitz A	414 35	14	6S	26E	67656
Senorbac 17A	415 291	31	5S	27E	67544
Senorbac 18A	415 289	31	5S	27E	67545
Senorbac 19A	415 281	31	5S	27E	67546
Senorbac 20A	415 283	31	5S	27E	67547
Senorbac 21A	415 293	31	5S	27E	67548
Senorbac 22A	415 295	31	5S	27E	67549
Senorbac 23A	415 299	31	5S	27E	67550
Senorbac 24A	415 301	31	5S	27E	67551
Senorbac 26A	415 323	31	5S	27E	67553
Senorbac 27A	415 325	31	5S	27E	67554
Senorbac 28A	415 321	31	5S	27E	67555
Senorbac 29A	415 315	31	5S	27E	67556

CLAIM NAME	BOOK & PAGE	Sec.	T	R	AMC NUMBER
Senorbac 30A	415 317	31	5S	27E	67557
Senorbac 31A	415 329	31	5S	27E	67558
Senorbac 32A	415 327	31	5S	27E	67559
Senorbac 34A	415 331	31	5S	27E	67560
Senorbac 35A	415 333	31	5S	27E	67561
Senorbac 36A	415 309	32	5S	27E	67562 6

RECEIVED
 BUREAU OF
 LAND MANAGEMENT
 2001 JUN 15 A 10:05
 ARIZONA
 STATE OFFICE
 PHOENIX, ARIZONA

EXHIBIT B

LONE STAR MINING DISTRICT

Graham County

RECEIVED
BUREAU OF

[LODE (210)] LAND MANAGEMENT

CLAIM NUMBER	BOOK & PAGE	Sec.	T	R	AMC NUMBER
M1	448 441	15	6S	27E	321860
M2	448 443	15	6S	27E	321861
M3	448 445	15	6S	27E	321862
M4	448 447	15	6S	27E	321863
M5	448 449	15	6S	27E	321864
M6	448 451	15	6S	27E	321865
M7	448 453	15	6S	27E	321866
M8	448 455	15	6S	27E	321867
M9	448 457	15	6S	27E	321868
M10	448 459	15	6S	27E	321869
M11	448 461	15	6S	27E	321870
M12	448 463	15	6S	27E	321871
M13	448 465	15	6S	27E	321872
M14	448 467	15	6S	27E	321873
M15	448 469	15	6S	27E	321874
M16	448 471	15	6S	27E	321875
M17	448 473	15	6S	27E	321876
M18	448 475	15	6S	27E	321877
M19	463 593	15	6S	27E	326843
M20	463 595	15	6S	27E	326844
M21	463 597	15	6S	27E	326845
M22	463 599	15	6S	27E	326846
M23	463 601	14	6S	27E	326847
M24	463 603	14	6S	27E	326848
M25	463 605	14	6S	27E	326849
M26	463 607	14	6S	27E	326850
M27	463 609	14	6S	27E	326851
M28	463 611	14	6S	27E	326852
M29	463 613	14	6S	27E	326853
M30	463 615	14	6S	27E	326854
M31	463 617	14	6S	27E	326855
M32	463 619	14	6S	27E	326857
M33	463 621	14	6S	27E	326858
M34	463 623	14	6S	27E	326859
M35	463 625	14	6S	27E	326860
M36	463 627	14	6S	27E	326861
M37	448 477	10	6S	27E	321878
M38	448 479	10	6S	27E	321879

CLAIM NAME	BOOK & PAGE	Sec.	T	R	AMC NUMBER
------------	-------------	------	---	---	------------

M39	RECEIVED BUREAU OF LAND MANAGEMENT 448 481	15	6S	27E	321880
M40	448 483	15	6S	27E	321881
M41	448 485	15	6S	27E	321882
M42	2001 JUN 15 A 10: 05 448 487	15	6S	27E	321883
M43	448 489	15	6S	27E	321884
M44	ARIZONA 448 491	15	6S	27E	321885
M45	STATE OFFICE 448 493	15	6S	27E	321886
M46	PHOENIX, ARIZONA 448 495	15	6S	27E	321887
M47	448 497	15	6S	27E	321888
M48	448 499	15	6S	27E	321889
M49	448 501	15	6S	27E	321890
M50	448 503	15	6S	27E	321891
M51	448 505	15	6S	27E	321892
M52	448 507	15	6S	27E	321893
M53	448 509	15	6S	27E	321894
M54	448 511	15	6S	27E	321895
M55	463 629	15	6S	27E	326856
M56	452 54	11	6S	27E	324229
M57	463 631	15	6S	27E	326862
M58	452 56	11	6S	27E	324230
M59	463 633	14	6S	27E	326863
M60	452 58	11	6S	27E	324231
M61	463 635	14	6S	27E	326864
M62	452 60	11	6S	27E	324232
M63	463 637	14	6S	27E	326865
M64	452 62	11	6S	27E	324233
M65	463 639	14	6S	27E	326866
M66	452 64	11	6S	27E	324234
M67	463 641	14	6S	27E	326867
M68	452 66	11	6S	27E	324235
M69	463 643	14	6S	27E	326868

31

CLAIM NAME	BOOK & PAGE	Sec.	T	R	AMC NUMBER
M70	452 68	11	6S	27E	324236
M71	463 645	14	6S	27E	326869
M72	492 70	11	6S	27E	324237
M73	448 513	10	6S	27E	321896
M74	448 515	10	6S	27E	321897
M76	448 519	10	6S	27E	321899
M75	448 517	10	6S	27E	321898
M77	448 521	10	6S	27E	321900
M78	448 523	10	6S	27E	321901
M79	448 525	10	6S	27E	321902
M80	448 527	10	6S	27E	321903
M81	448 529	10	6S	27E	321904
M82	448 531	10	6S	27E	321905
M83	448 533	10	6S	27E	321906
M84	448 535	10	6S	27E	321907
M85	448 537	10	6S	27E	321908
M86	448 539	10	6S	27E	321909
M87	448 541	11	6S	27E	321910
M88	448 543	11	6S	27E	321911
M89	448 545	11	6S	27E	321912
M90	448 547	11	6S	27E	321913
M91	448 549	11	6S	27E	321914
M92	448 551	11	6S	27E	321915
M93	448 553	11	6S	27E	321916
M94	448 555	11	6S	27E	321917
M95	448 557	11	6S	27E	321918
M96	448 559	11	6S	27E	321919
M97	448 561	11	6S	27E	321920
M98	448 563	11	6S	27E	321921
M99	448 565	11	6S	27E	321922
M100	448 567	11	6S	27E	321923
M101	448 569	11	6S	27E	321924
M102	448 571	11	6S	27E	321925
M103	448 573	11	6S	27E	321926
M104	448 575	11	6S	27E	321927
M105	448 577	10	6S	27E	321928
M106	448 579	10	6S	27E	321929
M107	448 581	10	6S	27E	321930
M108	448 583	10	6S	27E	321931
M109	448 585	10	6S	27E	321932
M110	448 587	11	6S	27E	321933
M111	448 589	11	6S	27E	321934
M112	448 591	11	6S	27E	321935

RECEIVED
BUREAU OF
LAND MANAGEMENT
2001 JUN 15 A 10:49
ARIZONA
STATE OFFICE
PHOENIX, ARIZONA

CLAIM NAME	BOOK & PAGE	Sec.	T	R	AMC NUMBER
M113	RECEIVED 448 593	11	6S	27E	321936
M114	BUREAU OF 448 595	11	6S	27E	321937
M115	LAND MANAGEMENT 448 597	11	6S	27E	321938
M116	448 599	11	6S	27E	321939
M117	2001 JUN 15 A 10:05 448 601	11	6S	27E	321940
M118	448 603	11	6S	27E	321941
M119	ARIZONA 448 605	10	6S	27E	321942
M120	STATE OFFICE 448 607	10	6S	27E	321943
M121	PHOENIX, ARIZONA 448 609	11	6S	27E	321944
M122	448 611	11	6S	27E	321945
M123	448 613	11	6S	27E	321946
M124	448 615	11	6S	27E	321947
M125	448 617	9	6S	27E	321948
M126	448 619	9	6S	27E	321949
M145	463 647	22	6S	27E	326870
M146	463 649	22	6S	27E	326871
M147	463 651	22	6S	27E	326872
M148	463 653	22	6S	27E	326873
M149	463 655	22	6S	27E	326874
M150	463 657	22	6S	27E	326875
M151	463 659	22	6S	27E	326876
M152	463 661	22	6S	27E	326877
M153	463 663	22	6S	27E	326878
M154	463 665	22	6S	27E	326879
M155	463 667	22	6S	27E	326880
M156	463 669	22	6S	27E	326881
M157	463 671	22	6S	27E	326882
M158	463 673	22	6S	27E	326883
M159	463 675	22	6S	27E	326884
M160	463 677	22	6S	27E	326885
M161	463 679	22	6S	27E	326886
M162	463 681	22	6S	27E	326887
M163	463 683	23	6S	27E	326888
M164	463 685	23	6S	27E	326889
M165	463 687	23	6S	27E	326890
M166	463 689	23	6S	27E	326891
M167	463 691	23	6S	27E	326892
M168	463 693	23	6S	27E	326893
M169	463 695	23	6S	27E	326894
M170	463 697	23	6S	27E	326895
M171	463 699	23	6S	27E	326896
M172	463 701	23	6S	27E	326897
M173	463 703	23	6S	27E	326898
M174	463 705	23	6S	27E	326899
M175	463 707	23	6S	27E	326900

CLAIM NAME	BOOK & PAGE	Sec.	T	R	AMC NUMBER	
M176	RECEIVED BUREAU OF LAND MANAGEMENT	463 709	23	6S	27E	326901
M177		463 711	23	6S	27E	326902
M178		463 713	23	6S	27E	326903
M188	2001 JUN 15 A 10: 05	463 715	22	6S	27E	326904
M189		463 717	22	6S	27E	326905
M190	ARIZONA STATE OFFICE	463 719	22	6S	27E	326906
M191	PHOENIX, ARIZONA	463 721	22	6S	27E	326907
M192		463 723	22	6S	27E	326908
M193		463 725	22	6S	27E	326909
M194		463 727	22	6S	27E	326910
M195		463 729	22	6S	27E	326911
M196		463 731	22	6S	27E	326912
M197		463 733	22	6S	27E	326913
M199		463 735	22	6S	27E	326914
M200		463 737	22	6S	27E	326915
M201		463 739	22	6S	27E	326916
M202		463 741	22	6S	27E	326917
M203		463 743	22	6S	27E	326918
M204		463 745	22	6S	27E	326919
M205		463 747	22	6S	27E	326920
M206		463 749	22	6S	27E	326921
M207		488 141	21	6S	27E	333390
M208		488 143	21	6S	27E	333391
M209		488 145	21	6S	27E	333392
M210		488 147	21	6S	27E	333393
M211		488 149	21	6S	27E	333394
M212		488 151	21	6S	27E	333395
M213		488 153	21	6S	27E	333396
M214		488 155	21	6S	27E	333397
M215		488 157	21	6S	27E	333398
M216		488 159	21	6S	27E	333399
M217		488 161	21	6S	27E	333400
M218		488 163	21	6S	27E	333401
M219		488 165	21	6S	27E	333402
M220		488 167	21	6S	27E	333403
M221		488 169	21	6S	27E	333404
M222		488 171	21	6S	27E	333405
M223		488 173	21	6S	27E	333406
M224		488 175	21	6S	27E	333407
M225		488 177	21	6S	27E	333408
M226		488 179	21	6S	27E	333409
M227		488 181	21	6S	27E	333410
M228		488 183	21	6S	27E	333411

43

CLAIM NAME	BOOK & PAGE	Sec.	T	R	AMC NUMBER	
M229	RECEIVED BUREAU OF LAND MANAGEMENT 488 185	488 185	21	6S	27E	333412
M230	488 187	488 187	21	6S	27E	333413
M231	488 189	488 189	21	6S	27E	333414
M232	2001 JUN 15 A 10: 0488 191	488 191	21	6S	27E	333415
M233	488 193	488 193	21	6S	27E	333416
M234	488 195	488 195	21	6S	27E	333417
M235	ARIZONA STATE OFFICE 488 197	488 197	21	6S	27E	333418
M236	PHOENIX, ARIZONA 488 199	488 199	16	6S	27E	333419
M237	488 201	488 201	16	6S	27E	333420
M238	488 203	488 203	16	6S	27E	333421

10

EXHIBIT C
RECEIVED LONE STAR MINING DISTRICT
BUREAU OF Graham County
LAND MANAGEMENT

[LODE (81)]

CLAIM NAME	BOOK & PAGE	Sec.	T	R	AMC NUMBER
Mas No. 9	ARIZONA 249 269	27	6S	26E	67657
Mas No. 10	STATE OFFICE 249 270	27	6S	26E	67658
Mas No. 11	PHOENIX, ARIZONA 249 271	27	6S	26E	67659
Mas No. 12	249 272	27	6S	26E	67660
Mas No. 13	249 273	27	6S	26E	67661
Mas No. 14	249 274	27	6S	26E	67662
Mas No. 15	249 275	27	6S	26E	67663
Mas No. 16	249 276	27	6S	26E	67664
Mas No. 17	249 277	27	6S	26E	67665
Mas No. 18	249 278	27	6S	26E	67666
Mas No. 19	249 279	34	6S	26E	67667
Mas No. 20	249 280	34	6S	26E	67668
Mas No. 21	249 281	34	6S	26E	67669
Mas No. 22	249 282	34	6S	26E	67670
Mas No. 23	249 283	34	6S	26E	67671
Mas No. 24	249 284	34	6S	26E	67672
Mas No. 25	249 285	34	6S	26E	67673
Mas No. 26	249 286	34	6S	26E	67674
Mas No. 27	249 287	34	6S	26E	67675
Mas No. 28	249 288	34	6S	26E	67676
Mas No. 29	249 289	34	6S	26E	67677
Mas No. 30	249 290	34	6S	26E	67678
Mas No. 31	249 291	34	6S	26E	67679
Mas No. 32	249 292	34	6S	26E	67680
Mas No. 33	249 293	34	6S	26E	67681
Mas No. 34	249 294	34	6S	26E	67682
Mas No. 35	249 295	34	6S	26E	67683
Mas No. 36	249 296	34	6S	26E	67684
Mas No. 45	249 297	27	6S	26E	67685
Mas No. 46	249 298	27	6S	26E	67686
Mas No. 47	249 299	27	6S	26E	67687
Mas No. 48	249 300	27	6S	26E	67688
Mas No. 49	249 301	27	6S	26E	67689
Mas No. 50	249 302	27	6S	26E	67690
Mas No. 51	249 303	27	6S	26E	67691
Mas No. 52	249 304	27	6S	26E	67692
Mas No. 53	249 305	27	6S	26E	67693
Mas No. 54	249 306	27	6S	26E	67694
Mas No. 55	249 307	27	6S	26E	67695
Mas No. 56	249 308	27	6S	26E	67696

CLAIM NAME	BOOK & PAGE	Sec.	T	R	AMC NUMBER
------------	-------------	------	---	---	------------

Mas No. 57	249 309	27	6S	26E	67697
Mas No. 58	249 310	27	6S	26E	67698
Mas No. 59	249 311	27	6S	26E	67699
Mas No. 60	249 312	27	6S	26E	67700
Mas No. 61	249 313	27	6S	26E	67701
Mas No. 62	249 314	27	6S	26E	67702
Mas No. 63	249 315	27	6S	26E	67703
Mas No. 64	249 316	27	6S	26E	67704
Mas No. 65	249 317	27	6S	26E	67705
Mas No. 66	249 318	27	6S	26E	67706
Mas No. 67	249 319	27	6S	26E	67707
Mas No. 68	249 320	27	6S	26E	67708
Mas No. 69	249 321	27	6S	26E	67709
Mas No. 70	249 322	27	6S	26E	67710
Mas No. 71	249 323	27	6S	26E	67711
Mas No. 72	249 324	34	6S	26E	67712
Mas No. 73	249 325	28	6S	26E	67713
Mas No. 74	249 326	28	6S	26E	67714
Mas No. 75	249 327	28	6S	26E	67715
Mas No. 76	249 328	28	6S	26E	67716
Mas No. 77	249 329	28	6S	26E	67717
Mas No. 78	249 330	28	6S	26E	67718
Mas No. 79	249 331	28	6S	26E	67719
Mas No. 80	249 332	28	6S	26E	67720
Mas No. 81	249 333	28	6S	26E	67721
Mas No. 82	249 334	28	6S	26E	67722
Mas No. 83	249 335	33	6S	26E	67723
Mas No. 84	249 336	33	6S	26E	67724
Mas No. 85	249 337	33	6S	26E	67725
Mas No. 86	249 338	33	6S	26E	67726
Mas No. 87	249 339	33	6S	26E	67727
Mas No. 88	249 340	33	6S	26E	67728
Mas No. 89	249 341	33	6S	26E	67729
Mas No. 90	249 342	33	6S	26E	67730
Mas No. 91	249 343	33	6S	26E	67731
Mas No. 92	249 344	33	6S	26E	67732
Mas No. 93	249 345	33	6S	26E	67733
Mas No. 94	249 346	33	6S	26E	67734
Mas No. 96	249 348	33	6S	26E	67735
Mas No. 98	249 349	33	6S	26E	67736
Mas No. 100	249 350	33	6S	26E	67737

RECEIVED
 BUREAU OF
 LAND MANAGEMENT
 2001 JUN 15 A 3000
 ARIZONA
 STATE OFFICE
 PHOENIX, ARIZONA

**United States Department of the Interior
Bureau of Land Management**
BUSINESS & SUPPORT SVCS DIV
222 N CENTRAL AVE
PHOENIX, AZ 85004 -2203
Phone: (602) 417-9200

Receipt	
No:	324264

Transaction #: 341392					
Date of Transaction: 06/15/2001					
CUSTOMER: PHELPS DODGE 4521 US HIGHWAY 191 MORENCI, AZ 85540					
LINE #	QTY	COMMODITY / SUBJECT / ACTION / PRODUCT	REMARKS	UNIT PRICE	TOTAL
1	1.00	LOCATABLE MINERALS / MINING CLAIMS-ACCOUNTS/UNADJUDICATED / MINING CLAIM MONEY RECEIVED (455)	MAINT 2002 (659)	- n/a -	\$65,900.00
TOTAL:					\$65,900.00

PAYMENT INFORMATION			
1	AMOUNT:	\$65,900.00	POSTMARKED: 06/13/2001
	TYPE:	CHECK	RECEIVED: 06/15/2001
	CHECK NO:	0000454	
	NAME:	PHELPS DODGE MORENCI, INC 4521 US HIGHWAY 191 MORENCI AZ 85540	

REMARKS
PHONE NO: 520-865-6185

CASE SERIAL NUMBER INFORMATION		
TRNS #	LINE #	CASES
341392	1	AMC101235/\$65900.00

This receipt was generated by the automated BLM Collections and Billings System and is a paper representation of a portion of the official electronic record contained therein.

Receipt #: 164730

Amount Received: 65,900⁰⁰

Date: 8/8/00 (doc date = 8/7/00)

Transaction #: 177783

Lead #: 66892, 101235, 267894, 283327

289500, 290501, 293492, 294346

296318, 298849, 309596, 321860

326786, 329037, 333390

324229

AMC #	Code	\$\$\$\$
67544-67551		800
67553-67562		1000
67596-67597		200
67600-67619		2000
67623-67631		900
67633-67634		200
67637-67642		600
67654-67751		9800
67755-67776		2200
67778-67811		3400
67819-67842		2400
67844-67861		1800
67866-67867		200
67869		100
67871		100

AMC #	Code	\$\$\$\$
67877-67887		1100
67893-67903		1100
101235-101288		5400
101290-101296		700
267894		100
283327-283346		2000
289500-289522		2300
290501-290505		500
293492-293498		700
294346-294350		500
296318-296325		800
298849-298860		1200
309596		100
321860-321949		0
324229-324237		900

Total: _____

- 480----POL-----\$5
- 481----NOI-----\$5
- 482----Maint.---\$100
- 396----Trf.-----\$5
- 635----Amd.-----\$5
- 379----Refund

Entered: _____
Date: AUG 11 2000

Verified: _____
Date: 8/15/00

Sent to Accounts: 8/30/00
Date: _____

Earned by Accounts: _____
Date: _____

EXHIBIT A
LONE STAR MINING DISTRICT
Graham County

[LODE (368)]

CLAIM NAME	BOOK & PAGE	Sec.	T	R	AMC NUMBER
A-1A	410 469	12	6S	26E	67596
Ace 1A	415 311	31	5S	27E	101235
Ace 2A	415 287	31	5S	27E	101236
Ace 3A	415 285	31	5S	27E	101237
Ace 4A	415 313	31	5S	27E	101238
Ace 5A	416 918	9	6S	27E	101239
Ace 6A	416 920	9	6S	27E	101240
Ace 7A	416 922	9	6S	27E	101241
Ace 8A	416 924	9	6S	27E	101242
Ace 9A	416 926	9	6S	27E	101243
Ace 10A	416 928	9	6S	27E	101244
Ace 11A	416 930	9	6S	27E	101245
Ace 12A	416 932	9	6S	27E	101246
Ace 13A	416 934	9	6S	27E	101247
Ace 14A	416 936	9	6S	27E	101248
Ace No. 15	324 264	9	6S	27E	101249
Ace No. 16	324 266	18	6S	27E	101250
Ace No. 17	324 268	17	6S	27E	101251
Ace 18A	410 355	18	6S	27E	101252
Ace 19A	414 31	14	6S	26E	101253
Ace 20A	414 33	14	6S	26E	101254
Ace No. 21	324 276	1	6S	26E	101255
Ace No. 22	324 278	1	6S	26E	101256
Ace No. 23	324 280	1	6S	26E	101257
Ace No. 24	324 282	1	6S	26E	101258
Ace No. 25	324 284	1	6S	26E	101259
Ace No. 26	324 286	1	6S	26E	101260
Ace No. 27	324 288	1	6S	26E	101261
Ace No. 28	324 290	1	6S	26E	101262
Ace No. 29	324 292	1	6S	26E	101263
Ace No. 30	324 294	1	6S	26E	101264
Ace No. 31	324 296	1	6S	26E	101265
Ace No. 32	324 298	6	6S	27E	101266
Ace No. 33	324 300	6	6S	27E	101267
Ace No. 34	324 302	6	6S	27E	101268
Ace No. 35	324 304	1	6S	26E	101269
Ace No. 36	324 306	1	6S	26E	101270
Ace No. 37	324 308	6	6S	27E	101271
Ace No. 38	324 310	6	6S	27E	101272
Ace No. 39	324 312	6	6S	27E	101273

RECEIVED
BUREAU OF
LAND MANAGEMENT
August 7 11 25 AM '00
PHOTOGRAPHY UNIT

40

8/15/00
ENTERED INTO COMPUTER
8/11/00

CLAIM NAME	BOOK & PAGE	Sec.	T	R	AMC NUMBER
Ace No. 40	324 314	6	6S	27E	101274
Ace No. 41	324 316	6	6S	27E	101275
Ace No. 42	324 318	6	6S	27E	101276
Ace No. 43	324 320	6	6S	27E	101277
Ace No. 44	324 322	6	6S	27E	101278
Ace No. 45	324 324	6	6S	27E	101279
Ace No. 46	324 326	6	6S	27E	101280
Ace No. 47	324 328	6	6S	27E	101281
Ace 48A	410 397	11	6S	26E	101282
Ace 49A	410 399	11	6S	26E	101283
Ace 50A	410 401	11	6S	26E	101284
Ace 51A	478 241	11	6S	26E	101285
Ace 52A	478 243	11	6S	26E	101286
Ace 53A	478 245	11	6S	26E	101287
Ace 54A	478 247	2	6S	26E	101288
Ace 55A	478 249	2	6S	26E	267894
Ace 56A	410 413	1	6S	26E	101290
Ace 57A	478 251	1	6S	26E	101291
Ace 58A	410 417	1	6S	26E	101292
Ace 59A	410 419	1	6S	26E	101293
Ace 60A	410 421	1	6S	26E	101294
Ace 61A	410 423	1	6S	26E	101295
Ace 62A	410 425	1	6S	26E	101296
Alpha 61A	420 29	20	6S	27E	67829
Alpha 62A	420 31	20	6S	27E	67830
Alpha 63A	420 33	20	6S	27E	67831
Alpha 64A	420 35	20	6S	27E	67832
Alpha 65A	420 37	20	6S	27E	67833
Alpha 66A	420 39	20	6S	27E	67834
Alpha 67A	420 41	20	6S	27E	67835
Alpha 68A	420 43	20	6S	27E	67836
Alpha #69	46 30	20	6S	27E	67837
Alpha #70	46 31	20	6S	27E	67838
Alpha #71	46 32	20	6S	27E	67839
Alpha #72	46 33	20	6S	27E	67840
Alpha #73	46 34	20	6S	27E	67841
Alpha #74	46 35	20	6S	27E	67842
Beta #61A	45 542	20	6S	27E	67844
Beta #62	45 543	20	6S	27E	67845
Beta #63A	45 544	20	6S	27E	67846
Beta #64	45 545	17	6S	27E	67847
Beta #65A	45 546	17	6S	27E	67848

Aug 7 11 25 AM '00

RECEIVED
BUREAU OF
LAND MANAGEMENT

42

8115100
ENTERED INTO COMPUTER
8/11/00 - A2 -

CLAIM NAME	BOOK & PAGE	Sec.	T	R	AMC NUMBER
Beta #66	45 547	17	6S	27E	67849
Beta #67A	45 548	17	6S	27E	67850
Beta #68	45 549	17	6S	27E	67851
Beta #69A	45 550	17	6S	27E	67852
Beta #70	45 551	17	6S	27E	67853
Beta #71	45 552	17	6S	27E	67854
Beta #72A	45 553	17	6S	27E	67855
Beta #73	45 554	17	6S	27E	67856
Beta #74A	45 555	17	6S	27E	67857
Beta #75	45 556	17	6S	27E	67858
Beta #76	45 557	17	6S	27E	67859
Beta #77	45 558	17	6S	27E	67860
Beta #78	45 559	17	6S	27E	67861
Beta 81R	410 357	18	6S	27E	289517
Beta 83A	410 359	18	6S	27E	67866
Beta 84A	410 361	18	6S	27E	67867
Beta 85R	410 363	18	6S	27E	289518
Beta 86A	410 365	18	6S	27E	67869
Beta 87R	410 367	18	6S	27E	289519
Beta 88A	410 369	18	6S	27E	67871
Beta 89R	410 371	18	6S	27E	289520
Beta 90R	410 373	18	6S	27E	289521
Beta 92R	410 375	18	6S	27E	289522
Beta 94	431 608	18	6S	27E	309596
Burgermeister-A	410 475	11	6S	26E	67597
Bush 17A	53 371	23	6S	26E	67600
Bush 18A	53 372	23	6S	26E	67601
Bush 19A	53 373	23	6S	26E	67602
Bush 20A	53 374	23	6S	26E	67603
Bush 21A	53 375	23	6S	26E	67604
Bush 22A	53 376	23	6S	26E	67605
Bush 23A	53 377	23	6S	26E	67606
Bush 24A	53 378	23	6S	26E	67607
Bush 25A	53 379	14	6S	26E	67608
Bush 26A	53 380	14	6S	26E	67609
Bush 27A	53 381	14	6S	26E	67610

RECEIVED
 BUREAU OF
 LAND MANAGEMENT
 AUG 7 11 25 AM '00

36

208115/00
ENTERED INTO COMPUTER
 #3 AUG 11 2000

CLAIM NAME	BOOK & PAGE	Sec.	T	U	AMC NUMBER
Bush 28A	53 382	14	6S	26E	67611
Bush 29A	53 383	14	6S	26E	67612
Bush 30A	53 384	14	6S	26E	67613
Bush 31A	53 385	14	6S	26E	67614
Bush 32A	53 386	14	6S	26E	67615
Bush 33A	53 387	14	6S	26E	67616
Bush 34A	53 388	14	6S	26E	67617
Bush 35A	53 389	14	6S	26E	67618
Bush 36A	53 390	14	6S	26E	67619
Con. Metals No. 6R	411 241	12	6S	26E	290504
Con. Metals No. 7R	411 243	12	6S	26E	290505
Con. Metals No. 8A	410 433	12	6S	26E	67623
Con. Metals No. 9A	410 435	12	6S	26E	67624
Con. Metals No. 10A	410 437	12	6S	26E	67625
Con. Metals No. 11A	410 439	12	6S	26E	67626
Con. Metals No. 12A	410 441	12	6S	26E	67627
Con. Metals No. 15A	410 443	12	6S	26E	67628
Con. Metals No. 16A	410 445	12	6S	26E	67629
Con. Metals No. 17A	410 447	12	6S	26E	67630
Con. Metals No. 18A	410 449	12	6S	26E	67631
Con. Metals No. 20A	410 451	12	6S	26E	67633
Coors A	410 471	12	6S	26E	67634
Delta No. 54	47 574	9	6S	27E	67738
Delta No. 55	51 469	9	6S	27E	67739
Delta No. 56	51 470	9	6S	27E	67740
Delta No. 57	46 185	16	6S	27E	67741
Delta No. 58	46 186	9	6S	27E	67742
Delta No. 59	46 187	16	6S	27E	67743
Delta No. 60	46 188	9	6S	27E	67744
Delta No. 61	46 189	9	6S	27E	67745
Delta 62	46 190	9	6S	27E	67746
Delta No. 63	51 468	9	6S	27E	67747
Delta No. 65	51 466	9	6S	27E	67748
Delta No. 67	51 467	9	6S	27E	67749
Epsilon No. 51	51 38	9	6S	27E	67750
Epsilon No. 52	51 39	9	6S	27E	67751
Gamma No. 83R	410 345	18	6S	27E	289512
Gamma No. 85R	410 347	18	6S	27E	289513
Gamma No. 87R	410 349	7	6S	27E	289514

RECEIVED
 BUREAU OF
 LAND MANAGEMENT
 AUG 7 11 25 AM '00
 PHOENIX, ARIZONA

RECEIVED
 BUREAU OF
 LAND MANAGEMENT

39

ENTERED INTO COMPUTER
 8/15/00
 AUG 11 2000

CLAIM NAME	BOOK & PAGE	Sec.	T	R	AMC NUMBER
Gamma No. 89R	410 351	7	6S	27E	289515
Gamma No. 91R	410 353	7	6S	27E	289516
Gamma #63	47 519	17	6S	27E	67877
Gamma #65	45 472	17	6S	27E	67878
Gamma #66	45 473	17	6S	27E	67879
Gamma #67	45 474	17	6S	27E	67880
Gamma #68	45 475	17	6S	27E	67881
Gamma #69	45 476	17	6S	27E	67882
Gamma #70	45 477	17	6S	27E	67883
Gamma No. 71	51 454	17	6S	27E	67884
Gamma No. 72	51 455	17	6S	27E	67885
Gamma #73	45 480	17	6S	27E	67886
Gamma #74	45 481	17	6S	27E	67887
Garoga 4A	416 948	3	6S	27E	67755
Garoga 5A	416 950	3	6S	27E	67756
Garoga 6A	416 952	3	6S	27E	67757
Garoga 7A	416 954	3	6S	27E	67758
Garoga 8A	416 956	9	6S	27E	67759
Garoga 9A	416 958	9	6S	27E	67760
Garoga 10A	416 960	9	6S	27E	67761
Garoga 11A	416 962	9	6S	27E	67762
Garoga 12A	416 964	9	6S	27E	67763
Garoga 13A	416 966	10	6S	27E	67764
Garoga 14A	416 968	10	6S	27E	67765
Garoga 15A	416 970	10	6S	27E	67766
Garoga 16A	416 972	10	6S	27E	67767
Garoga #17	46 60	9	6S	27E	67768
Garoga #18	46 59	9	6S	27E	67769
Garoga #19	46 58	9	6S	27E	67770
Garoga #20	46 57	9	6S	27E	67771
Garoga #21	46 56	10	6S	27E	67772
Garoga #22	46 55	10	6S	27E	67773
Garoga #23	46 54	10	6S	27E	67774
Garoga #24	46 53	10	6S	27E	67775
Garoga #25	46 52	10	6S	27E	67776
Griesdieck A	410 473	12	6S	26E	67637
Ironwood A	410 453	12	6S	26E	67638
Ithaca No. 9A	410 455	12	6S	26E	67639
Ithaca No. 12A	410 457	12	6S	26E	67640
Ithaca No. 15A	410 459	12	6S	26E	67641
Ithaca No. 20A	410 461	12	6S	26E	67642

RECEIVED
 BUREAU OF
 LAND MANAGEMENT
 AUG 7 11 25 AM '00

RECEIVED
 BUREAU OF
 LAND MANAGEMENT

ENTERED INTO COMPUTER

AUG 11 2000

41

CLAIM NAME	BOOK & PAGE	Sec.	T	U	AMC NUMBER
Jinks No. 3	50 124	17	6S	27E	67893
Jinks No. 4	50 125	17	6S	27E	67894
Jinks No. 5	50 126	20	6S	27E	67895
Jinks No. 6	50 127	20	6S	27E	67896
Jinks No. 22A	410 341	18	6S	27E	67897
Jinks No. 23A	410 343	18	6S	27E	67898
Jinks No. 24	50 145	17	6S	27E	67899
Jinks No. 25	50 146	17	6S	27E	67900
Jinks No. 26	50 147	17	6S	27E	67901
Jinks No. 27	83 126	17	6S	27E	67902
Jinks No. 36	81 469	9	6S	27E	67778
Jinks No. 37	83 128	16	6S	27E	67779
Juanita A	410 333	7	6S	27E	67903
Knob Hill No. 20R	411 235	12	6S	26E	290501
Knob Hill No. 22R	411 237	12	6S	26E	290502
Lulu Belle R	411 239	12	6S	26E	290503
LS-1	405 418	33	5S	27E	283327
LS-2	405 420	33	5S	27E	283328
LS-3	405 422	33	5S	27E	283329
LS-4	405 424	33	5S	27E	283330
LS-5	405 426	33	5S	27E	283331
LS-6	405 428	33	5S	27E	283332
LS-7	405 430	33	5S	27E	283333
LS-8	405 432	33	5S	27E	283334
LS-9	405 434	33	5S	27E	283335
LS-10	405 436	33	5S	27E	283336
LS-11	405 438	33	5S	27E	283337
LS-12	405 440	33	5S	27E	283338
LS-13	405 442	33	5S	27E	283339
LS-14	405 444	33	5S	27E	283340
LS-15	405 446	33	5S	27E	283341
LS-16	405 448	33	5S	27E	283342
LS-17	405 450	3	6S	27E	283343
LS-18	405 452	3	6S	27E	283344
LS-19	405 454	3	6S	27E	283345
LS-20	405 456	3	6S	27E	283346
LS-21	410 379	12	6S	26E	289500
LS-22	410 381	11	6S	26E	289501
LS-23	410 383	12	6S	26E	289502
LS-24	410 385	11	6S	26E	289503

Aug 7 11:25 AM '00
 RECEIVED
 BUREAU OF
 LAND MANAGEMENT

AD

8/15/00
 ENTERED INTO COMPUTER
 AB AUG 11 2000

CLAIM NAME	BOOK & PAGE	Sec.	T	R	AMC NUMBER
LS-25	410 387	12	6S	26E	289504
LS-26	410 389	12	6S	26E	289505
LS-27	410 391	7	6S	27E	289506
LS-28	410 393	18	6S	27E	289507
LS-29	410 395	1	6S	26E	289508
LS-30	414 39	23	6S	26E	293492
LS-31	414 41	23	6S	26E	293493
LS-32	414 43	23	6S	26E	293494
LS-33	414 45	23	6S	26E	293495
LS-34	414 47	14	6S	26E	293496
LS-35	414 49	14	6S	26E	293497
LS-36	414 51	14	6S	26E	293498
LS-37	415 297	31	5S	27E	294346
LS-38	415 307	31	5S	27E	294347
LS-39	415 305	31	5S	27E	294348
LS-40	415 319	31	5S	27E	294349
LS-41	415 303	31	5S	27E	294350
LS-42	416 902	10	6S	27E	296318
LS-43	416 904	9	6S	27E	296319
LS-44	416 906	10	6S	27E	296320
LS-45	416 908	9	6S	27E	296321
LS-46	416 910	9	6S	27E	296322
LS-47	416 912	9	6S	27E	296323
LS-48	416 914	9	6S	27E	296324
LS-49	416 916	9	6S	27E	296325
LS-50	419 992	17	6S	27E	298849
LS-51	419 994	17	6S	27E	298850
LS-52	419 996	17	6S	27E	298851
LS-53	419 998	20	6S	27E	298852
LS-54	420 1	20	6S	27E	298853
LS-55	420 3	20	6S	27E	298854
LS-56	420 5	20	6S	27E	298855
LS-57	420 7	20	6S	27E	298856
LS-58	420 9	17	6S	27E	298857
LS-59	420 11	17	6S	27E	298858
LS-60	420 13	17	6S	27E	298859
LS-61	420 45	6	6S	27E	298860
LS-62	471 421	18	6S	27E	329037
LS-63	471 423	18	6S	27E	329038
LS-64	471 425	18	6S	27E	329039
LS-65	471 427	18	6S	27E	329040

RECEIVED
 BUREAU OF
 LAND MANAGEMENT
 AUG 7 11 25 AM '00
 PHOENIX, ARIZONA

8/15/00

ENTERED INTO COMPUTER
 AUG 11 2000

41

CLAIM NAME	BOOK & PAGE	Sec.	T	R	AMC NUMBER
LS-66	471 429	18	6S	27E	329041
LS-67	471 431	18	6S	27E	329042
LS-68	471 433	12	6S	26E	329043
LS-69	471 435	12	6S	26E	329044
LS-70	471 437	12	6S	26E	329045
LS-71	471 439	12	6S	26E	329046
LS-72	471 441	12	6S	26E	329047
LS-73	471 443	12	6S	26E	329048
LS-74	471 445	12	6S	26E	329049
LS-75	471 447	12	6S	26E	329050
LS-76	471 449	12	6S	26E	329051
LS-77	471 451	12	6S	26E	329052
LS-78	471 453	12	6S	26E	329053
LS-79	471 455	12	6S	26E	329054
LS-80	471 457	1	6S	26E	329055
LS-81	471 459	1	6S	26E	329056
LS-82	471 461	1	6S	26E	329057
LS-83	471 463	1	6S	26E	329058
LS-84	471 465	12	6S	26E	329059
LS-85	471 467	12	6S	26E	329060
LS-86	471 469	12	6S	26E	329061
LS-87A	478 253	12	6S	26E	329062
LS-88	471 473	12	6S	26E	329063
Mesquite A	410 427	12	6S	26E	67654
Oso Ensenada #3	45 323	4	6S	27E	67780
Oso Ensenada #4	45 324	3	6S	27E	67781
Oso Ensenada #5	45 325	4	6S	27E	67782
Oso Ensenada #6	45 326	3	6S	27E	67783
Oso Ensenada #7	45 327	4	6S	27E	67784
Oso Ensenada #8	45 328	3	6S	27E	67785
Oso Ensenada #9	45 329	4	6S	27E	67786
Oso Ensenada #10	45 330	3	6S	27E	67787
Oso Ensenada #11	45 331	4	6S	27E	67788
Oso Ensenada #12	45 332	3	6S	27E	67789
Oso Ensenada #13	45 333	4	6S	27E	67790
Oso Ensenada #14	45 334	3	6S	27E	67791
Oso Ensenada #15	45 335	4	6S	27E	67792
Oso Ensenada #16	45 336	3	6S	27E	67793
Pabst A	414 37	14	6S	26E	67655
Pond #1	45 303	33	5S	27E	67794
Pond #2	45 304	33	5S	27E	67795
Pond #3	45 305	33	5S	27E	67796

RECEIVED
 BUREAU OF
 LAND MANAGEMENT
 AUG 11 2000
 PHOENIX, ARIZONA

ENTERED INTO COMPUTER
 AUG 11 2000
 - A8 -

42

CLAIM NAME	BOOK & PAGE	Sec.	T	R	AMC NUMBER
Pond #4	45 306	33	5S	27E	67797
Pond #5	45 307	33	5S	27E	67798
Pond #6	45 308	33	5S	27E	67799
Pond #7	45 309	33	5S	27E	67800
Pond #8	45 310	33	5S	27E	67801
Pond #9	45 311	33	5S	27E	67802
Pond #10	45 312	33	5S	27E	67803
Pond #11	45 313	33	5S	27E	67804
Pond #12	45 314	33	5S	27E	67805
Pond #13	45 315	33	5S	27E	67806
Pond #14	45 316	33	5S	27E	67807
Pond #15	45 317	33	5S	27E	67808
Pond #16	45 318	33	5S	27E	67809
Pond #17	45 319	33	5S	27E	67810
Pond #18	45 320	33	5S	27E	67811
Round Ridge 1R	410 335	18	6S	27E	289509
Round Ridge 2R	410 337	18	6S	27E	289510
Round Ridge 3R	410 339	18	6S	27E	289511
Scalper 7A	416 938	8	6S	27E	67819
Scalper #8	40 344	9	6S	27E	67820
Scalper 9A	416 940	9	6S	27E	67821
Scalper #10	40 346	9	6S	27E	67822
Scalper 11A	416 942	9	6S	27E	67823
Scalper #12	40 348	9	6S	27E	67824
Scalper 13A	416 944	9	6S	27E	67825
Scalper #14	40 350	9	6S	27E	67826
Scalper 15A	416 946	9	6S	27E	67827
Scalper #16	40 352	9	6S	27E	67828
Schlitz A	414 35	14	6S	26E	67656
Senorbac 17A	415 291	31	5S	27E	67544
Senorbac 18A	415 289	31	5S	27E	67545
Senorbac 19A	415 281	31	5S	27E	67546
Senorbac 20A	415 283	31	5S	27E	67547
Senorbac 21A	415 293	31	5S	27E	67548
Senorbac 22A	415 295	31	5S	27E	67549
Senorbac 23A	415 299	31	5S	27E	67550
Senorbac 24A	415 301	31	5S	27E	67551
Senorbac 26A	415 323	31	5S	27E	67553
Senorbac 27A	415 325	31	5S	27E	67554
Senorbac 28A	415 321	31	5S	27E	67555
Senorbac 29A	415 315	31	5S	27E	67556

RECEIVED
 BUREAU OF
 LAND MANAGEMENT
 STATE OFFICE
 PHOENIX, ARIZONA

ENTERED INTO COMPUTER
 8/15/00
 AUG 11 2000

41

CLAIM NAME	BOOK & PAGE	Sec.	T	H	AMC NUMBER
------------	-------------	------	---	---	------------

Senorbac 30A	415 317	31	5S	27E	67557
Senorbac 31A	415 329	31	5S	27E	67558
Senorbac 32A	415 327	31	5S	27E	67559
Senorbac 34A	415 331	31	5S	27E	67560
Senorbac 35A	415 333	31	5S	27E	67561
Senorbac 36A	415 309	32	5S	27E	67562

PHOENIX, ARIZONA
STATE OFFICE
LAND MANAGEMENT

AUG 7 11 26 AM '00

RECEIVED
BUREAU OF
LAND MANAGEMENT

28115/00
ENTERED INTO COMPUTER
AUG 11 2000

EXHIBIT B
LONE STAR MINING DISTRICT
Graham County

[LODE (210)]

RECEIVED
 BUREAU OF
 LAND MANAGEMENT
 AUG 7 11 38 AM '00
 ARIZONA
 STATE GEOLOGICAL
 SURVEY
 PHOENIX, ARIZONA

CLAIM NAME	BOOK & PAGE	Sec.	T	R	AMC NUMBER
M1	448 441	15	6S	27E	321860
M2	448 443	15	6S	27E	321861
M3	448 445	15	6S	27E	321862
M4	448 447	15	6S	27E	321863
M5	448 449	15	6S	27E	321864
M6	448 451	15	6S	27E	321865
M7	448 453	15	6S	27E	321866
M8	448 455	15	6S	27E	321867
M9	448 457	15	6S	27E	321868
M10	448 459	15	6S	27E	321869
M11	448 461	15	6S	27E	321870
M12	448 463	15	6S	27E	321871
M13	448 465	15	6S	27E	321872
M14	448 467	15	6S	27E	321873
M15	448 469	15	6S	27E	321874
M16	448 471	15	6S	27E	321875
M17	448 473	15	6S	27E	321876
M18	448 475	15	6S	27E	321877
M19	463 593	15	6S	27E	326843
M20	463 595	15	6S	27E	326844
M21	463 597	15	6S	27E	326845
M22	463 599	15	6S	27E	326846
M23	463 601	14	6S	27E	326847
M24	463 603	14	6S	27E	326848
M25	463 605	14	6S	27E	326849
M26	463 607	14	6S	27E	326850
M27	463 609	14	6S	27E	326851
M28	463 611	14	6S	27E	326852
M29	463 613	14	6S	27E	326853
M30	463 615	14	6S	27E	326854
M31	463 617	14	6S	27E	326855
M32	463 619	14	6S	27E	326857
M33	463 621	14	6S	27E	326858
M34	463 623	14	6S	27E	326859
M35	463 625	14	6S	27E	326860
M36	463 627	14	6S	27E	326861
M37	448 477	10	6S	27E	321878
M38	448 479	10	6S	27E	321879

39

8/15/00
 ENTERED INTO COMPUTER
 10 AUG 11 2000

CLAIM NAME BOOK & PAGE Sec. T R AMC NUMBER

M39	448	481	15	6S	27E	321880
M40	448	483	15	6S	27E	321881
M41	448	485	15	6S	27E	321882
M42	448	487	15	6S	27E	321883
M43	448	489	15	6S	27E	321884
M44	448	491	15	6S	27E	321885
M45	448	493	15	6S	27E	321886
M46	448	495	15	6S	27E	321887
M47	448	497	15	6S	27E	321888
M48	448	499	15	6S	27E	321889
M49	448	501	15	6S	27E	321890
M50	448	503	15	6S	27E	321891
M51	448	505	15	6S	27E	321892
M52	448	507	15	6S	27E	321893
M53	448	509	15	6S	27E	321894
M54	448	511	15	6S	27E	321895
M55	463	629	15	6S	27E	326856
M56	452	54	11	6S	27E	324229
M57	463	631	15	6S	27E	326862
M58	452	56	11	6S	27E	324230
M59	463	633	14	6S	27E	326863
M60	452	58	11	6S	27E	324231
M61	463	635	14	6S	27E	326864
M62	452	60	11	6S	27E	324232
M63	463	637	14	6S	27E	326865
M64	452	62	11	6S	27E	324233
M65	463	639	14	6S	27E	326866
M66	452	64	11	6S	27E	324234
M67	463	641	14	6S	27E	326867
M68	452	66	11	6S	27E	324235
M69	463	643	14	6S	27E	326868

RECEIVED
BUREAU OF
LAND MANAGEMENT
Aug 7 11 26 AM '00

8/15/00
ENTERED INTO COMPUTER
AUG 11 2000

31

CLAIM NAME	BOOK & PAGE	Sec.	T	R	AMC NUMBER
M70	452 68	11	6S	27E	324236
M71	463 645	14	6S	27E	326869
M72	452 70	11	6S	27E	324237
M73	448 513	10	6S	27E	321896
M74	448 515	10	6S	27E	321897
M76	448 519	10	6S	27E	321899
M75	448 517	10	6S	27E	321898
M77	448 521	10	6S	27E	321900
M78	448 523	10	6S	27E	321901
M79	448 525	10	6S	27E	321902
M80	448 527	10	6S	27E	321903
M81	448 529	10	6S	27E	321904
M82	448 531	10	6S	27E	321905
M83	448 533	10	6S	27E	321906
M84	448 535	10	6S	27E	321907
M85	448 537	10	6S	27E	321908
M86	448 539	10	6S	27E	321909
M87	448 541	11	6S	27E	321910
M88	448 543	11	6S	27E	321911
M89	448 545	11	6S	27E	321912
M90	448 547	11	6S	27E	321913
M91	448 549	11	6S	27E	321914
M92	448 551	11	6S	27E	321915
M93	448 553	11	6S	27E	321916
M94	448 555	11	6S	27E	321917
M95	448 557	11	6S	27E	321918
M96	448 559	11	6S	27E	321919
M97	448 561	11	6S	27E	321920
M98	448 563	11	6S	27E	321921
M99	448 565	11	6S	27E	321922
M100	448 567	11	6S	27E	321923
M101	448 569	11	6S	27E	321924
M102	448 571	11	6S	27E	321925
M103	448 573	11	6S	27E	321926
M104	448 575	11	6S	27E	321927
M105	448 577	10	6S	27E	321928
M106	448 579	10	6S	27E	321929
M107	448 581	10	6S	27E	321930
M108	448 583	10	6S	27E	321931
M109	448 585	10	6S	27E	321932
M110	448 587	11	6S	27E	321933
M111	448 589	11	6S	27E	321934
M112	448 591	11	6S	27E	321935

RECEIVED
 BUREAU OF
 LAND MANAGEMENT
 AUG 11 2000
 11 28 AM
 DATE OF ISSUE
 P. 0011 ARIZONA

8/15/00
ENTERED INTO COMPUTER
 20 AUG 11 2000

43

CLAIM NAME	BOOK & PAGE	Sec.	T	K	AMC NUMBER
M113	448 593	11	6S	27E	321936
M114	448 595	11	6S	27E	321937
M115	448 597	11	6S	27E	321938
M116	448 599	11	6S	27E	321939
M117	448 601	11	6S	27E	321940
M118	448 603	11	6S	27E	321941
M119	448 605	10	6S	27E	321942
M120	448 607	10	6S	27E	321943
M121	448 609	11	6S	27E	321944
M122	448 611	11	6S	27E	321945
M123	448 613	11	6S	27E	321946
M124	448 615	11	6S	27E	321947
M125	448 617	9	6S	27E	321948
M126	448 619	9	6S	27E	321949
M145	463 647	22	6S	27E	326870
M146	463 649	22	6S	27E	326871
M147	463 651	22	6S	27E	326872
M148	463 653	22	6S	27E	326873
M149	463 655	22	6S	27E	326874
M150	463 657	22	6S	27E	326875
M151	463 659	22	6S	27E	326876
M152	463 661	22	6S	27E	326877
M153	463 663	22	6S	27E	326878
M154	463 665	22	6S	27E	326879
M155	463 667	22	6S	27E	326880
M156	463 669	22	6S	27E	326881
M157	463 671	22	6S	27E	326882
M158	463 673	22	6S	27E	326883
M159	463 675	22	6S	27E	326884
M160	463 677	22	6S	27E	326885
M161	463 679	22	6S	27E	326886
M162	463 681	22	6S	27E	326887
M163	463 683	23	6S	27E	326888
M164	463 685	23	6S	27E	326889
M165	463 687	23	6S	27E	326890
M166	463 689	23	6S	27E	326891
M167	463 691	23	6S	27E	326892
M168	463 693	23	6S	27E	326893
M169	463 695	23	6S	27E	326894
M170	463 697	23	6S	27E	326895
M171	463 699	23	6S	27E	326896
M172	463 701	23	6S	27E	326897
M173	463 703	23	6S	27E	326898
M174	463 705	23	6S	27E	326899
M175	463 707	23	6S	27E	326900

RECEIVED
 BUREAU OF
 LAND MANAGEMENT
 AUG 7 11 26 AM 1999
 PRODUCTION CENTER

45

ENTERED INTO COMPUTER
 8/15/00
 AUG 11 2000

CLAIM NAME	BOOK & PAGE	Sec.	T	R	AMC NUMBER
M176	463 709	23	6S	27E	326901
M177	463 711	23	6S	27E	326902
M178	463 713	23	6S	27E	326903
M188	463 715	22	6S	27E	326904
M189	463 717	22	6S	27E	326905
M190	463 719	22	6S	27E	326906
M191	463 721	22	6S	27E	326907
M192	463 723	22	6S	27E	326908
M193	463 725	22	6S	27E	326909
M194	463 727	22	6S	27E	326910
M195	463 729	22	6S	27E	326911
M196	463 731	22	6S	27E	326912
M197	463 733	22	6S	27E	326913
M199	463 735	22	6S	27E	326914
M200	463 737	22	6S	27E	326915
M201	463 739	22	6S	27E	326916
M202	463 741	22	6S	27E	326917
M203	463 743	22	6S	27E	326918
M204	463 745	22	6S	27E	326919
M205	463 747	22	6S	27E	326920
M206	463 749	22	6S	27E	326921
M207	488 141	21	6S	27E	333390
M208	488 143	21	6S	27E	333391
M209	488 145	21	6S	27E	333392
M210	488 147	21	6S	27E	333393
M211	488 149	21	6S	27E	333394
M212	488 151	21	6S	27E	333395
M213	488 153	21	6S	27E	333396
M214	488 155	21	6S	27E	333397
M215	488 157	21	6S	27E	333398
M216	488 159	21	6S	27E	333399
M217	488 161	21	6S	27E	333400
M218	488 163	21	6S	27E	333401
M219	488 165	21	6S	27E	333402
M220	488 167	21	6S	27E	333403
M221	488 169	21	6S	27E	333404
M222	488 171	21	6S	27E	333405
M223	488 173	21	6S	27E	333406
M224	488 175	21	6S	27E	333407
M225	488 177	21	6S	27E	333408
M226	488 179	21	6S	27E	333409
M227	488 181	21	6S	27E	333410
M228	488 183	21	6S	27E	333411

RECEIVED
 BUREAU OF
 LAND MANAGEMENT
 Aug 7 11 26 AM '00

43

8/15/00
 ENTERED INTO COMPUTER
 8/11/00 AUG 11 2000

CLAIM NAME  BOOK & PAGE Sec. T R AMC NUMBER

CLAIM NAME	BOOK & PAGE	Sec.	T	R	AMC NUMBER
M229	488 185	21	6S	27E	333412
M230	488 187	21	6S	27E	333413
M231	488 189	21	6S	27E	333414
M232	488 191	21	6S	27E	333415
M233	488 193	21	6S	27E	333416
M234	488 195	21	6S	27E	333417
M235	488 197	21	6S	27E	333418
M236	488 199	16	6S	27E	333419
M237	488 201	16	6S	27E	333420
M238	488 203	16	6S	27E	333421

10

ARIZONA
STATE OFFICE
PHOENIX, ARIZONA

AUG 7 11 26 AM '00

RECEIVED
BUREAU OF
LAND MANAGEMENT

L 8/15/00
ENTERED INTO COMPUTER
JP AUG 11 2000

EXHIBIT C
LONE STAR MINING DISTRICT
Graham County

[LODE (81)]

CLAIM NAME	BOOK & PAGE	Sec.	T	R	AMC NUMBER
Mas No. 9	249 269	27	6S	26E	67657
Mas No. 10	249 270	27	6S	26E	67658
Mas No. 11	249 271	27	6S	26E	67659
Mas No. 12	249 272	27	6S	26E	67660
Mas No. 13	249 273	27	6S	26E	67661
Mas No. 14	249 274	27	6S	26E	67662
Mas No. 15	249 275	27	6S	26E	67663
Mas No. 16	249 276	27	6S	26E	67664
Mas No. 17	249 277	27	6S	26E	67665
Mas No. 18	249 278	27	6S	26E	67666
Mas No. 19	249 279	34	6S	26E	67667
Mas No. 20	249 280	34	6S	26E	67668
Mas No. 21	249 281	34	6S	26E	67669
Mas No. 22	249 282	34	6S	26E	67670
Mas No. 23	249 283	34	6S	26E	67671
Mas No. 24	249 284	34	6S	26E	67672
Mas No. 25	249 285	34	6S	26E	67673
Mas No. 26	249 286	34	6S	26E	67674
Mas No. 27	249 287	34	6S	26E	67675
Mas No. 28	249 288	34	6S	26E	67676
Mas No. 29	249 289	34	6S	26E	67677
Mas No. 30	249 290	34	6S	26E	67678
Mas No. 31	249 291	34	6S	26E	67679
Mas No. 32	249 292	34	6S	26E	67680
Mas No. 33	249 293	34	6S	26E	67681
Mas No. 34	249 294	34	6S	26E	67682
Mas No. 35	249 295	34	6S	26E	67683
Mas No. 36	249 296	34	6S	26E	67684
Mas No. 45	249 297	27	6S	26E	67685
Mas No. 46	249 298	27	6S	26E	67686
Mas No. 47	249 299	27	6S	26E	67687
Mas No. 48	249 300	27	6S	26E	67688
Mas No. 49	249 301	27	6S	26E	67689
Mas No. 50	249 302	27	6S	26E	67690
Mas No. 51	249 303	27	6S	26E	67691
Mas No. 52	249 304	27	6S	26E	67692
Mas No. 53	249 305	27	6S	26E	67693
Mas No. 54	249 306	27	6S	26E	67694
Mas No. 55	249 307	27	6S	26E	67695
Mas No. 56	249 308	27	6S	26E	67696

RECEIVED
 BUREAU OF
 LAND MANAGEMENT
 AUG 7 11 26 AM '00

40

28/15/00
ENTERED INTO COMPUTER
 AUG 11 2000

CLAIM NAME	BOOK & PAGE	Sec.	T	R	AMC NUMBER
Mas No. 57	249 309	27	6S	26E	67697
Mas No. 58	249 310	27	6S	26E	67698
Mas No. 59	249 311	27	6S	26E	67699
Mas No. 60	249 312	27	6S	26E	67700
Mas No. 61	249 313	27	6S	26E	67701
Mas No. 62	249 314	27	6S	26E	67702
Mas No. 63	249 315	27	6S	26E	67703
Mas No. 64	249 316	27	6S	26E	67704
Mas No. 65	249 317	27	6S	26E	67705
Mas No. 66	249 318	27	6S	26E	67706
Mas No. 67	249 319	27	6S	26E	67707
Mas No. 68	249 320	27	6S	26E	67708
Mas No. 69	249 321	27	6S	26E	67709
Mas No. 70	249 322	27	6S	26E	67710
Mas No. 71	249 323	27	6S	26E	67711
Mas No. 72	249 324	34	6S	26E	67712
Mas No. 73	249 325	28	6S	26E	67713
Mas No. 74	249 326	28	6S	26E	67714
Mas No. 75	249 327	28	6S	26E	67715
Mas No. 76	249 328	28	6S	26E	67716
Mas No. 77	249 329	28	6S	26E	67717
Mas No. 78	249 330	28	6S	26E	67718
Mas No. 79	249 331	28	6S	26E	67719
Mas No. 80	249 332	28	6S	26E	67720
Mas No. 81	249 333	28	6S	26E	67721
Mas No. 82	249 334	28	6S	26E	67722
Mas No. 83	249 335	33	6S	26E	67723
Mas No. 84	249 336	33	6S	26E	67724
Mas No. 85	249 337	33	6S	26E	67725
Mas No. 86	249 338	33	6S	26E	67726
Mas No. 87	249 339	33	6S	26E	67727
Mas No. 88	249 340	33	6S	26E	67728
Mas No. 89	249 341	33	6S	26E	67729
Mas No. 90	249 342	33	6S	26E	67730
Mas No. 91	249 343	33	6S	26E	67731
Mas No. 92	249 344	33	6S	26E	67732
Mas No. 93	249 345	33	6S	26E	67733
Mas No. 94	249 346	33	6S	26E	67734
Mas No. 96	249 348	33	6S	26E	67735
Mas No. 98	249 349	33	6S	26E	67736
Mas No. 100	249 350	33	6S	26E	67737

Aug 7 11 26 AM '00

RECEIVED
BUREAU OF
LAND MANAGEMENT

8/15/00
ENTERED INTO COMPUTER
AUG 11 2000

41

**United States Department of the Interior
Bureau of Land Management**
BUSINESS & SUPPORT SVCS DIV
222 N CENTRAL AVE
PHOENIX, AZ 85004 -2203
Phone: (602) 417-9200

Receipt	
No.	164730

Transaction #: 177783					
Date of Transaction: 08/08/2000					
CUSTOMER:		PHELPS DODGE 4521 US HIGHWAY 191 MORENCI, AZ 85540			
LINE #	QTY	COMMODITY / SUBJECT / ACTION / PRODUCT	REMARKS	UNIT PRICE	TOTAL
1	1	SUSPENSE, MISCELLANEOUS / SUSPENSE, MISCELLANEOUS / TEMPORARY SUSPENSE, MISC (455)		- n/a -	\$2.47
2	1	LOCATABLE MINERALS / MINING CLAIMS-ACCOUNTS/UNADJUDICATED / MINING CLAIM MONEY RECEIVED (455)	MAINT 2001 (659)	- n/a -	\$65,900.00
TOTAL:					\$65,902.47

PAYMENT INFORMATION			
1	AMOUNT:	\$65,902.47	POSTMARKED: 08/04/2000
	TYPE:	CHECK	RECEIVED: 08/07/2000
	CHECK NO:	30297658	
	NAME:	PHELPS DODGE CORPORATION 4521 US HIGHWAY 191 MORENCI AZ 85540	

REMARKS

CASE SERIAL NUMBER INFORMATION		
TRNS #	LINE #	CASES
177783	2	AMC67596

This receipt was generated by the automated BLM Collections and Billings System and is a paper representation of a portion of the official electronic record contained therein.

Receipt #: 149877

Lead #: 141486, 253273, 277468, 289373, 299636

Amount Received: 128,000.00

312984, 315168, 315170, 303735, 31654

Date: 7/10/00

345121, 325895, 333067, 338178

Transaction #: 162490

344575, 344652, 344757, 345188,

345354, 345629, 353756

AMC #	Code	\$\$\$\$
1186-1187	482	200 ⁰⁰
45754-45755		200 ⁰⁰
45820-		100 ⁰⁰
45823		100 ⁰⁰
45826-45829		400 ⁰⁰
45842-45846		500 ⁰⁰
45849		100 ⁰⁰
45852-45860		900 ⁰⁰
45901-45971		7100 ⁰⁰
45985-46005		2100 ⁰⁰
46007-46008		200 ⁰⁰
46011-46016		600 ⁰⁰
46919-46924		600 ⁰⁰
47104-47105		200 ⁰⁰
47109		100 ⁰⁰

AMC #	Code	\$\$\$\$
47117	482	100 ⁰⁰
47119		100 ⁰⁰
47272-47280		900 ⁰⁰
67025-67033		900 ⁰⁰
67035-67043		400 ⁰⁰
67045-67101		5700 ⁰⁰
67103-67184		2200 ⁰⁰
67187-67189		300 ⁰⁰
67193		100 ⁰⁰
67195-67199		500 ⁰⁰
67249-67269		2100 ⁰⁰
67271		100 ⁰⁰
67273-67275		300 ⁰⁰
67277-67281		500 ⁰⁰
67284		100 ⁰⁰

128,000.00
 100.00 Refund
 127,900.00
 AMC 345633 Closed
 Total: 34200⁰⁰

- 480----POL-----\$5
- 481----NOI-----\$5
- 482----Maint.---\$100
- 396----Trf.-----\$5
- 635----Amd.-----\$5
- 379----Refund

Refund \$100⁰⁰ for
 AMC 345633 Closed 10/20/00
 LOM

Entered: SB 7/20/00
 Date

Verified: for 10-19-00
 Date

Sent to Accounts: 11/7/00
 Date

Earned by Accounts: _____
 Date

Receipt #: 149877

Lead #: _____

Amount Received: 128,000⁰⁰

Date: 7/10/00

Transaction #: 162490

AMC #	Code	\$\$\$\$
67286-67318	482	3300 ⁰⁰
67321-67346		3600 ⁰⁰
67349-67439		9100 ⁰⁰
67441		100 ⁰⁰
67443- ⁶⁷⁴⁵³ 67536		9400 ⁰⁰
⁶⁷⁴⁵⁴ 67538- ⁶⁷⁵³⁶ 67540		300 ⁰⁰
138158-138165		800 ⁰⁰
141524-141555		3200 ⁰⁰
141622-141623		200 ⁰⁰
253275-253319		4500 ⁰⁰
253321-253322		200 ⁰⁰
253324		100 ⁰⁰
253326-253430		10,500 ⁰⁰
253456-253457		200 ⁰⁰
253460-253464		500 ⁰⁰

AMC #	Code	\$\$\$\$
253467-253483	482	1700 ⁰⁰
253485-253488		400 ⁰⁰
277550-277673		12,400 ⁰⁰
277468- ²⁷⁷⁴⁷² 277474		⁶⁰⁰ 700 ⁰⁰
277498- ²⁷⁷⁴⁷⁷ 277501		400 ⁰⁰
277503		100 ⁰⁰
277505		100 ⁰⁰
277507		100 ⁰⁰
277522-277538		1700 ⁰⁰
277540		100 ⁰⁰
277542		100 ⁰⁰
277544		100 ⁰⁰
299654		100 ⁰⁰
299656		100 ⁰⁰
299658		100 ⁰⁰

Total: 63,200⁰⁰

(Handwritten notes)
 67458 on Dist
 277473 on Dist

- 480----POL-----\$5
- 481----NOI-----\$5
- 482----Maint.---\$100
- 396----Trf.-----\$5
- 635----Amd.-----\$5
- 379----Refund

Entered: AB 7/20/00
Date

Verified: AS 10-19-00
Date

Sent to Accounts: _____
Date

Earned by Accounts: _____
Date

Receipt #: 149877

Lead #: _____

Amount Received: 128,000⁰⁰

Date: 7/10/00

Transaction #: 162490

AMC #	Code	\$\$\$\$
299660	482	100 ⁰⁰
299662		100 ⁰⁰
299664		100 ⁰⁰
299673-299678		1000 ⁰⁰
299693-299695		300 ⁰⁰
289373-289374		200 ⁰⁰
312984-313035		5200 ⁰⁰
315168-315182 315183		1500 ⁰⁰
315184-315186		300 ⁰⁰
303735-303744		1000 ⁰⁰
303747		100 ⁰⁰
303749		100 ⁰⁰
303751		100 ⁰⁰
303753		100 ⁰⁰
303755		100 ⁰⁰

AMC #	Code	\$\$\$\$
303762-303781	482	2000 ⁰⁰
316548-316554		700 ⁰⁰
325895-325903 325904		1400 ⁰⁰
333061-333072		600 ⁰⁰
338178-338189		1200 ⁰⁰
344575-344588		1400 ⁰⁰
344757-344774		1800 ⁰⁰
344652-344673		2200 ⁰⁰
345121-345129		900 ⁰⁰
345188-345231		4400 ⁰⁰
345355-345389		3500
345629- ³⁴⁵⁶³² 345633		500 ⁰⁰
353756		100 ⁰⁰
345354		100 ⁰⁰

AMC 315633 closed

Total: 30,600⁰⁰

- 480----POL-----\$5
- 481----NOI-----\$5
- 482----Maint.---\$100
- 396----Trf.-----\$5
- 635----Amd.-----\$5
- 379----Refund

Entered: AB 7/20/00
Date

Verified: sc 10-19-00
Date

Sent to Accounts: _____
Date

Earned by Accounts: _____
Date

Authorized Date	11/07/2000
Instructions to Accounts	REFUND \$100.00 AMC 345633 CLOSED 10/20/1998
Login ID	1461
Entry Date	11/07/2000
Total Amount	\$100.00

ASARCO

Ray Complex

CERTIFIED MAIL P 392 888 449
RETURN RECEIPT REQUESTED

RECEIVED
BUREAU OF
LAND MANAGEMENT

JUL 10 9 13 AM '00

ARIZONA
STATE OFFICE
PHOENIX, ARIZONA
July 7, 2000

Ms. Dorie Morrison
Mining Claims Section
Arizona State Office
Bureau of Land Management
Department of the Interior
222 North Central Avenue
Phoenix, AZ 85004-9200

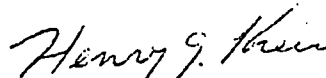
Notice of Intent to Hold and Payment of Annual Claim Maintenance Fees

Dear Ms. Morrison:

Enclosed are the following "Notices of Intent to Hold and Payment of Claim Maintenance Fees" affidavits along with ASARCO Incorporated checks for claim maintenance fee payment.

Affidavit		Fee Amount
Project / Mine	County	
Ray Complex	Pinal	\$128,000.00
Ray Complex	Gila	\$11,100.00

If you have any questions or need further information, please call me.



Henry G. Kreis
Property Manager
Telephone: (520) 798-7717

HGK/tlm
Enclosures
pc: N. A. Gambell, w/encl.

EXHIBIT A

Unpatented Mining Claims and Mill Site Claims : Pinal, County, AZ
Pioneer-Mineral Creek-Cochran-Copper Butte-Riverside Mining Districts

<u>Claim</u>	<u>Book or Docket</u>	<u>Page</u>	<u>BLM Serial No.</u>
Buckeye 3	1359	963	253275
Buckeye 4	1359	965	253276
Buckeye 5	1359	967	253277
Buckeye 10	1359	969	253278
Somnambulant 1	1360	035	253279
Somnambulant 2	1360	037	253280
Somnambulant 3	1360	039	253281
Somnambulant 4	1360	041	253282
Somnambulant 5	1360	043	253283
Somnambulant 6	1360	045	253284
Somnambulant 7	1360	047	253285
Somnambulant 8	1360	049	253286
Somnambulant 9	1360	051	253287
Somnambulant 10	1360	053	253288
Somnambulant 11	1360	055	253289
Somnambulant 12	1360	057	253290
Somnambulant 13	1360	059	253291
Somnambulant 14	1360	061	253292
Sue 37	1360	063	253293
Sue 38	1360	065	253294
Amended	1381	883	
Sue 39	1360	067	253295
Sue 40	1360	069	253296
Amended	1381	885	
Sue 41	1360	071	253297
Amended	1381	887	
Sue 42	1360	073	253298
Amended	1381	889	
Sue 43	1360	075	253299
Amended	1381	891	
Sue 44	1360	077	253300
Sue 45	1360	079	253301
Amended	1381	893	
Sue 46	1360	081	253302
Sue 48	1360	083	253303

ENTERED INTO COMPUTER
JUL 20 2000

STATE OFFICE
PIONEER, ARIZONA

JUL 10 9 14 AM '00

RECEIVED
BUREAU OF
LAND MANAGEMENT

EXHIBIT A

Unpatented Mining Claims and Mill Site Claims : Pinal, County, AZ
Pioneer-Mineral Creek-Cochran-Copper Butte-Riverside Mining Districts

<u>Claim</u>	<u>Book or Docket</u>	<u>Page</u>	<u>BLM Serial No.</u>
Sue 49	1360	085	253304
Sue 50	1360	087	253305
Sue 51	1360	089	253306
Sue 52	1360	091	253307
Sue 53	1360	093	253308
Sue 54	1360	095	253309
Sue 55	1360	097	253310
Sue 56	1360	099	253311
Sue 57	1360	101	253312
Sue 58	1360	103	253313
Sue 59	1360	105	253314
Sue 60	1360	107	253315
Sue 61	1360	109	253316
Sue 62	1360	111	253317
Sue 63	1360	113	253318
Sue 64	1360	115	253319
Sue 66	1360	119	253321
Sue 67	1360	121	253322
Sue 69	1360	125	253324
Sue 71	1360	129	253326
Sue 72	1360	131	253327
Sue 73	1360	133	253328
Sue 74	1360	135	253329
Sue 75	1360	137	253330
Sue 76	1360	139	253331
Sue 77	1360	141	253332
Sue 78	1360	143	253333
Sue 79	1360	145	253334
Sue 80	1360	147	253335
Sue 81	1360	149	253336
Sue 82	1360	151	253337
Sue 83	1360	153	253338
Sue 84	1360	155	253339
Sue 85	1360	157	253340
Sue 86	1360	159	253341

ENTERED INTO COMPUTER

JUL 20 2000

STATE OFFICE
PHOENIX, ARIZONA

JUL 10 9 14 AM '00

RECEIVED
BUREAU OF
LAND MANAGEMENT

35

EXHIBIT A

Unpatented Mining Claims and Mill Site Claims : Pinal, County, AZ
Pioneer-Mineral Creek-Cochran-Copper Butte-Riverside Mining Districts

<u>Claim</u>	<u>Book or Docket</u>	<u>Page</u>	<u>BLM Serial No.</u>
Sue 87	1360	161	253342
Sue 88	1360	163	253343
Sue 89	1360	165	253344
Sue 90	1360	167	253345
Sue 91	1360	169	253346
Sue 92	1360	171	253347
Sue 93	1360	173	253348
Sue 94	1360	175	253349
Sue 95	1360	177	253350
Sue 96	1360	179	253351
Sue 97	1360	181	253352
Sue 98	1360	183	253353
Sue 99	1360	185	253354
Sue 100	1360	187	253355
Sue 101	1360	189	253356
Sue 102	1360	191	253357
Sue 103	1360	193	253358
Sue 104	1360	195	253359
Sue 105	1360	197	253360
Sue 116	1360	199	253361
Sue 117	1360	201	253362
Sue 118	1360	203	253363
Sue 119	1360	205	253364
Sue 201	1360	207	253365
TW 12	1360	241	253366
TW 13	1360	243	253367
TW 14	1360	245	253368
Amended	1381	901	
TW 15	1360	247	253369
TW 16	1360	249	253370
TW 17	1360	251	253371
TW 18	1360	253	253372
TW 19	1360	255	253373
TW 20	1360	257	253374
TW 21	1360	259	253375

34

ENTERED INTO COMPUTER

83 JUL 20 2000
[Signature]

RECEIVED
STATE OFFICE
PHOENIX, ARIZONA

JUL 10 9 14 AM '00

RECEIVED
BUREAU OF
LAND MANAGEMENT

EXHIBIT A

Unpatented Mining Claims and Mill Site Claims : Pinal, County, AZ
Pioneer-Mineral Creek-Cochran-Copper Butte-Riverside Mining Districts

<u>Claim</u>	<u>Book or Docket</u>	<u>Page</u>	<u>BLM Serial No.</u>
TW 22	1360	261	253376
TW 23	1360	263	253377
TW 24	1360	265	253378
TW 25	1360	267	253379
TW 26	1360	269	253380
TW 29	1360	271	253381
TW 30	1360	273	253382
TW 31	1360	275	253383
TW 32	1360	277	253384
TW 33	1360	279	253385
TW 34	1360	281	253386
TW 35	1360	283	253387
TW 36	1360	285	253388
TW 37	1360	287	253389
TW 38	1360	289	253390
TW 39	1360	291	253391
TW 40	1360	293	253392
TW 41	1360	295	253393
TW 42	1360	297	253394
TW 43	1360	299	253395
TW 44	1360	301	253396
TW 45	1360	303	253397
TW 46	1360	305	253398
TW 47	1360	307	253399
TW 48	1360	309	253400
TW 49	1360	311	253401
TW 50	1360	313	253402
TW 51	1360	315	253403
TW 52	1360	317	253404
TW 53	1360	319	253405
TW 54	1360	321	253406
TW 55	1360	323	253407
TW 56	1360	325	253408
TW 57	1360	327	253409
TW 58	1360	329	253410

ENTERED INTO COMPUTER
JUL 20 2000

APR 10 2000
STATE OFFICE
PHOENIX, ARIZONA

JUL 10 9 10 AM '00

RECEIVED
BUREAU OF
LAND MANAGEMENT

EXHIBIT A

Unpatented Mining Claims and Mill Site Claims : Pinal, County, AZ
 Pioneer-Mineral Creek-Cochran-Copper Butte-Riverside Mining Districts

<u>Claim</u>	<u>Book or Docket</u>	<u>Page</u>	<u>BLM Serial No.</u>
TW 59	1360	331	253411
TW 60	1360	333	253412
TW 61	1360	335	253413
TW 62	1360	337	253414
TW 63	1360	339	253415
TW 64	1360	341	253416
TW 65	1360	343	253417
TW 66	1360	345	253418
TW 67	1360	347	253419
TW 68	1360	349	253420
TW 69	1360	351	253421
TW 70	1360	353	253422
TW 71	1360	355	253423
TW 72	1360	357	253424
TW 73	1360	359	253425
TW 74	1360	361	253426
TW 75	1360	363	253427
TW 102	1360	365	253428
TW 103	1360	367	253429
TW 104	1360	369	253430
Copper Butte 20	1359	975	253456
Copper Butte 21	1359	977	253457
Terra 1	1360	209	253460
Terra 2	1360	211	253461
Amended	1381	895	
Terra 3	1360	213	253462
Terra 4	1360	215	253463
Terra 5	1360	217	253464
Terra 8	1360	223	253467
Terra 9	1360	225	253468
Terra 10	1360	227	253469
Terra 11	1360	229	253470
Terra 12	1360	231	253471
Terra 13	1360	233	253472
Terra 14	1360	235	253473

34

ENTERED INTO COMPUTER

JUL 20 2000

ARIZONA
 STATE OFFICE
 PIONEER, ARIZONA

JUL 10 9 16 AM '00

RECEIVED
 BUREAU OF
 LAND MANAGEMENT

EXHIBIT A

Unpatented Mining Claims and Mill Site Claims : Pinal, County, AZ
 Pioneer-Mineral Creek-Cochran-Copper Butte-Riverside Mining Districts

<u>Claim</u>	<u>Book or Docket</u>	<u>Page</u>	<u>BLM Serial No.</u>
Amended	1381	897	
Terra 15	1360	237	253474
Amended	1381	899	
Terra 16	1360	239	253475
Walnut Canyon 1	1360	295	253476
Walnut Canyon 2	1360	393	253477
Walnut Canyon 3	1360	391	253478
Walnut Canyon 4	1360	389	253479
Walnut Canyon 5	1360	387	253480
Walnut Canyon 6	1360	385	253481
Walnut Canyon 7	1360	383	253482
Walnut Canyon 8	1360	381	253483
Walnut Canyon 14	1360	377	253485
Walnut Canyon 15	1360	375	253486
Walnut Canyon 18	1360	373	253487
Walnut Canyon 19	1360	371	253488
Butte #1	1553	378	289373
Butte #2	1553	379	289374
Sue 65	1869	958-959	325895
Sue 70	1869	960-961	325896

Adobe	52, Mines	493	67026
Amended		372	493
A Hunch No. 2	70, Mines	151	67027
Amended		213	35
A Hunch No. 3	70, Mines	488	67028
Amended		213	36
A Hunch No. 4	73, Mines	267	67029
Amended		213	37
A Hunch No. 5	73, Mines	268	67030
Amended		213	38
A Hunch No. 6	73, Mines	269	67031
Amended		213	39

ENTERED INTO COMPUTER

JUL 20 2000

STATE OFFICE
 PHOENIX, ARIZONA

JUL 10 9 15 AM '00

RECEIVED
 BUREAU OF
 LAND MANAGEMENT

24

EXHIBIT A

Unpatented Mining Claims and Mill Site Claims : Pinal, County, AZ
Pioneer-Mineral Creek-Cochran-Copper Butte-Riverside Mining Districts

<u>Claim</u>	<u>Book or Docket</u>	<u>Page</u>	<u>BLM Serial No.</u>
A Hunch No. 7	78, Mines	241	67032
Amended	213	40	
Canyon No. 6	364	200	67033
Carnation	30, Mines	499	67035
Chest	35, Mines	197	67036
Chloride Gulch	15, Mines	219	67037
Amended	36, Mines	591	
Combination	30, Mines	499	67038
Contact No. 3	32, Mines	531	67039
Copper Ace No. 1	264	537	67040
Copper Ace No. 2	264	538	67041
Copper Ace No. 3	264	539	67042
Copper Ace No. 4	264	540	67043
Copper Zone No. 4	24, Mines	543	67045
Amended	372	491	
Copper Zone No. 5	24, Mines	544	67046
Amended	372	492	
Happy Vale	35, Mines	421	67047
Led	35, Mines	301	67048
Major	32, Mines	531	67049
Major No. 2	32, Mines	532	67050
Major No. 3	32, Mines	533	67051
Major No. 4	35, Mines	421	67052
Major No. 5	46, Mines	26	67053
Major No. 6	46, Mines	27	67054
Mescal No. 1	188	564	67055
Amended	193	425	
Mescal No. 2	188	565	67056
Mescal No. 3	188	566	67057
Mescal No. 4	188	567	67058
Mescal No. 5	189	328	67059
Mescal No. 6	188	568	67060
Mescal No. 7	188	569	67061
Mescal No. 8	189	55	67062
Mescal No. 9	189	56	67063

ENTERED INTO COMPUTER

JUL 20 2000

ARIZONA
STATE OFFICE
PIONEER, ARIZONA

JUL 10 9 15 AM '00

RECEIVED
BUREAU OF
LAND MANAGEMENT

30

30

EXHIBIT A

Unpatented Mining Claims and Mill Site Claims : Pinal, County, AZ
Pioneer-Mineral Creek-Cochran-Copper Butte-Riverside Mining Districts

<u>Claim</u>	<u>Book or Docket</u>	<u>Page</u>	<u>BLM Serial No.</u>
Mescal No. 10	189	57	67064
Mescal No. 11	189	58	67065
Mescal No. 12	189	59	67066
Mescal No. 13	189	60	67067
Mescal No. 14	189	61	67068
Mescal No. 15	189	62	67069
Mescal No. 16	189	329	67070
Mescal No. 17	189	63	67071
Mescal No. 18	189	199	67072
Mescal No. 19	189	64	67073
Mescal No. 20	189	65	67074
Mescal No. 21	189	210	67075
Mescal No. 22	189	201	67076
Mescal No. 23	189	202	67077
Mescal No. 24	189	203	67078
Mescal No. 25	189	204	67079
Mescal No. 26	189	205	67080
Amended	194	528	
Mescal No. 27	194	529	67081
Mescal No. 28	194	530	67082
Mescal No. 29	194	531	67083
Mescal No. 30	194	532	67084
Mescal No. 31	194	533	67085
Mescal No. 32	194	534	67086
Mescal No. 33	194	535	67087
Mescal No. 34	194	536	67088
Mescal No. 35	194	537	67089
Mescal No. 36	194	538	67090
Mescal No. 37	194	539	67091
Mescal No. 38	194	540	67092
Mescal No. 39	194	541	67093
Mescal No. 40	195	564	67094
Mescal No. 41	195	565	67095
Mescal No. 42	195	566	67096
Mescal No. 43	197	230	67097

ENTERED INTO COMPUTER

08/3

JUL 20 2000

A

STATE OFFICE
PINAL COUNTY, ARIZONA

JUL 10 9 15 AM '00

RECEIVED
BUREAU OF
LAND MANAGEMENT

34
60

EXHIBIT A

Unpatented Mining Claims and Mill Site Claims : Pinal, County, AZ
Pioneer-Mineral Creek-Cochran-Copper Butte-Riverside Mining Districts

<u>Claim</u>	<u>Book or Docket</u>	<u>Page</u>	<u>BLM Serial No.</u>
Mescal No. 44	197	231	67098
Mescal No. 45	197	232	67099
Mescal No. 46	197	233	67100
Mescal No. 47	197	234	67101 ✓
Amended	1869	910-911	
Mescal No. 49	197	236	67103
Amended	1869	914-914	
Mescal No. 50	195	562	67104
Amended	1869	916	
Mescal No. 51	195	563	67105
Mesquite No. 1	197	228	67106
Mesquite No. 2	197	229	67107
Odessa	35, Mines	422	67108
Olive	35, Mines	198	67109
Recall	35, Mines	198	67110
Rustler No. 1	364	196	67111
Rustler No. 2	364	197	67112
Rustler No. 3	364	198	67113
Rustler No. 4	364	199	67114
Silverball (SilverBall)	39, Mines	457	67115
Silver King	31, Mines	495	67116
Silver Lead	31, Mines	496	67117
Silver Leaf (SilverLeap)	31, Mines	497	67118
Silver Leap No. 3	32, Mines	530	67119
Silver Queen	31, Mines	496	67120
Silver Threads	31, Mines	497	67121
Star	31, Mines	494	67122
Would be Expert	31, Mines	302	67123
Southern No. 1	297	230	67173
Southern No. 2	297	231	67174
Southern No. 3	297	232	67175
Southern No. 4	297	233	67176
Southern No. 5	297	234	67177
Amended	1869	940-941	
Southern No. 6	297	235	67178

ENTERED INTO COMPUTER

JUL 20 2000

STATE OFFICE
PIONEER, ARIZONA

JUL 10 9 15 AM '00

RECEIVED
BUREAU OF
LAND MANAGEMENT

31

EXHIBIT A

Unpatented Mining Claims and Mill Site Claims : Pinal, County, AZ
Pioneer-Mineral Creek-Cochran-Copper Butte-Riverside Mining Districts

<u>Claim</u>	<u>Book or Docket</u>	<u>Page</u>	<u>BLM Serial No.</u>
Amended	1869	942-943	
Southern No. 7	334	532	67179
Southern No. 8	334	533	67180
Amended	1869	944-945	
Ray Southern 1	47, Mines	462	67181
Ray Southern 5	47, Mines	463	67182
Amended	1869	918-919	
Ray Southern 6	47, Mines	464	67183
Amended	1869	920-921	
Ray Southern 7	47, Mines	465	67184
Amended	1869	922-923	
Ray Southern 10	47, Mines	468	67187
Amended	1869	924-925	
Ray Southern 11	47, Mines	469	67188
Amended	297	236	
Ray Southern 12	47, Mines	470	67189
Amended	1869	926-927	
Ray Southern 16	55, Mines	355	67193
Ray Southern 17	56, Mines	527	67195
Amended	1869	934-935	
Ray Southern 39	155	134	67196
Amended	360	522	
Reamended	1869	636-937	
Ray Southern 40	155	86	67197
Amended	360	523	
Reamended	1869	938-939	
Ray Southern 41	155	87	67198
Amended	360	524	
Ray Southern 42	158	88	67199
Amended	360	525	
Bur No. 1	719	609	67249
Amended	974	225	
Bur No. 2	719	610	67250
Amended	974	227	
Bur No. 3	719	611	67251 18

ENTERED INTO COMPUTER
JUL 20 2000

ARIZONA
STATE OFFICE
PHOENIX, ARIZONA

JUL 10 9 15 AM '00

RECEIVED
BUREAU OF
LAND MANAGEMENT

EXHIBIT A

Unpatented Mining Claims and Mill Site Claims : Pinal, County, AZ
Pioneer-Mineral Creek-Cochran-Copper Butte-Riverside Mining Districts

<u>Claim</u>	<u>Book or Docket</u>	<u>Page</u>	<u>BLM Serial No.</u>
Amended	974	229	
Bur No. 4	719	612	67252
Amended	974	231	
Bur No. 5	719	613	67253
Amended	974	233	
Bur No. 6	719	614	67254
Amended	974	235	
Bur No. 7	719	615	67255
Amended	974	237	
Bur No. 8	719	616	67256
Amended	974	239	
Bur No. 9	719	617	67257
Amended	974	241	
Bur No. 10	719	618	67258
Amended	974	243	
Reamended	1890	405-406	
Bur No. 11	719	619	67259
Amended	974	245	
Bur No. 12	719	620	67260
Amended	974	247	
Reamended	1890	407-408	
Bur No. 13	719	621	67261
Amended	974	249	
Bur No. 14	719	622	67262
Amended	974	251	
Reamended	1890	409-410	
Bur No. 15	719	623	67263
Amended	974	253	
Bur No. 16	719	624	67264
Amended	974	255	
Reamended	1890	411-412	
Bur No. 17	719	625	67265
Amended	974	257	
Reamended	1890	413-414	
Bur No. 18	719	626	67266

ENTERED INTO COMPUTER

JUL 20 2000

RECEIVED
BUREAU OF
LAND MANAGEMENT
PHOENIX, ARIZONA

JUL 10 9 15 AM '00

RECEIVED
BUREAU OF
LAND MANAGEMENT

EXHIBIT A

Unpatented Mining Claims and Mill Site Claims : Pinal, County, AZ
 Pioneer-Mineral Creek-Cochran-Copper Butte-Riverside Mining Districts

<u>Claim</u>	<u>Book or Docket</u>	<u>Page</u>	<u>BLM Serial No.</u>
Amended	974	259	
Reamended	1890	415-416	
Bur No. 19	719	627	67267
Amended	974	261	
Reamended	1890	417-418	
Bur No. 20	719	628	67268
Amended	974	263	
Reamended	1890	419-420	
Bur No. 22	719	630	67269
Amended	974	265	
Reamended	1869	946-947	
Bur No. 24	719	632	67271
Amended	974	269	
Reamended	1869	948-949	
Bur No. 26	719	634	67273
Amended	974	273	
Reamended	1869	950-951	
Bur No. 27	719	635	67274
Amended	974	275	
Bur No. 28	719	636	67275
Amended	974	277	
Reamended	1869	952-953	
Bur No. 30	719	638	67277
Amended	974	281	
Reamended	1869	954-955	
Bur No. 31	719	639	67278
Amended	974	283	
Bur No. 32	719	640	67279
Amended	974	285	
Reamended	1869	956-957	
Bur No. 33	719	641	67280
Amended	974	287	
Bur No. 34	719	642	67281
Amended	974	289	
Reamended	1869	970-971	

ARIZONA
 STATE DEPT OF
 PIONEER MINING DISTRICTS

JUL 10 9 15 AM '00

RECEIVED
 BUREAU OF
 LAND MANAGEMENT

ENTERED INTO COMPUTER

JUL 20 2000
 0000 2 0 JUL

EXHIBIT A

Unpatented Mining Claims and Mill Site Claims : Pinal, County, AZ
 Pioneer-Mineral Creek-Cochran-Copper Butte-Riverside Mining Districts

<u>Claim</u>	<u>Book or Docket</u>	<u>Page</u>	<u>BLM Serial No.</u>
Bur No. 37	719	645	67284
Amended	974	295	
Bur No. 39	719	647	67286
Amended	974	299	
Bur No. 40	719	648	67287
Amended	974	301	
Reamended	1869	978-979	
Bur No. 41	719	649	67288
Amended	974	303	
Bur No. 43	720	591	67289
Amended	974	305	
Bur No. 45	719	651	67290
Amended	974	307	
Bur No. 46	719	652	67291
Amended	974	309	
Bur No. 47	719	653	67292
Amended	974	311	
Bur No. 48	719	654	67293
Amended	974	313	
Bur No. 49	719	655	67294
Amended	974	315	
Bur No. 50	719	656	67295
Amended	974	317	
Bur No. 51	719	657	67296
Amended	974	319	
Reamended	1890	421-422	
Bur No. 52	719	658	67297
Amended	974	321	
Bur No. 53	719	659	67298
Amended	974	323	
Reamended	1890	423-424	
Bur No. 54	719	660	67299
Amended	974	325	
Bur No. 55	719	661	67300
Amended	974	327	

ARIZONA
 STATE OFFICE
 PHOENIX, ARIZONA

JUL 10 9 15 AM '00

RECEIVED
 BUREAU OF
 LAND MANAGEMENT

ENTERED INTO COMPUTER

883

JUL 20 2000

[Signature]

EXHIBIT A

Unpatented Mining Claims and Mill Site Claims : Pinal, County, AZ
Pioneer-Mineral Creek-Cochran-Copper Butte-Riverside Mining Districts

<u>Claim</u>	<u>Book or Docket</u>	<u>Page</u>	<u>BLM Serial No.</u>
Reamended	1890	425-426	
Bur No. 56	719	662	67301
Amended	974	329	
Bur No. 57	719	663	67302
Amended	974	331	
Reamended	1890	427-428	
Bur No. 58	719	664	67303
Amended	974	333	
Bur No. 59	719	665	67304
Amended	974	335	
Reamended	1890	429-430	
Bur No. 60	719	666	67305
Amended	974	337	
Reamended	1890	431-432	
Bur No. 61	719	667	67306
Amended	974	339	
Reamended	1890	433-434	
Bur No. 62	719	668	67307
Amended	974	341	
Reamended	1890	435-436	
Bur No. 63	719	669	67308
Amended	974	343	
Reamended	1890	437-438	
Bur No. 64	719	670	67309
Amended	974	345	
Reamended	1890	439-440	
Bur No. 65	719	671	67310
Amended	974	347	
Reamended	1890	441-442	
Bur No. 66	719	672	67311
Amended	974	349	
Bur No. 67	719	673	67312
Amended	974	351	
Reamended	1890	443-444	
Bur No. 68	719	674	67313

ENTERED INTO COMPUTER
JUL 20 2000

MINERAL
STATE OFFICE
PHOENIX, ARIZONA

JUL 10 9 15 AM '00

RECEIVED
BUREAU OF
LAND MANAGEMENT

3

13

EXHIBIT A

Unpatented Mining Claims and Mill Site Claims : Pinal, County, AZ
Pioneer-Mineral Creek-Cochran-Copper Butte-Riverside Mining Districts

<u>Claim</u>	<u>Book or Docket</u>	<u>Page</u>	<u>BLM Serial No.</u>
Amended	974	353	
Bur No. 69	719	675	67314
Amended	974	355	
Reamended	1890	445-446	
Bur No. 71	719	677	67315
Amended	974	357	
Bur No. 73	719	679	67316
Amended	974	359	
Bur No. 75	719	681	67317
Amended	974	361	
Bur No. 77	719	683	67318
Amended	974	363	
Reamended	1869	980-981	
Bur No. 83	719	689	67321
Amended	974	369	
Reamended	1869	984-985	
Bur No. 86	719	690	67322
Amended	974	371	
Bur No. 87	719	691	67323
Amended	974	373	
Bur No. 88	719	692	67324
Amended	974	375	
Bur No. 89	719	693	67325
Amended	974	377	
Bur No. 90	719	694	67326
Amended	974	379	
Bur No. 91	719	695	67327
Amended	974	381	
Bur No. 92	719	696	67328
Amended	974	383	
Bur No. 93	719	697	67329
Amended	974	385	
Bur No. 94	719	698	67330
Amended	974	387	
Bur No. 95	719	699	67331

ENTERED INTO COMPUTER

js JUL 20 2000 *S*

RECEIVED
BUREAU OF
LAND MANAGEMENT
JUL 10 9 15 AM '00
ARIZONA
STATE OFFICE
PHOENIX, ARIZONA

EXHIBIT A

Unpatented Mining Claims and Mill Site Claims : Pinal, County, AZ
Pioneer-Mineral Creek-Cochran-Copper Butte-Riverside Mining Districts

<u>Claim</u>	<u>Book or Docket</u>	<u>Page</u>	<u>BLM Serial No.</u>
Amended	974	389	
Bur No. 116	719	718	67332
Amended	974	391	
Bur No. 117	719	719	67333
Amended	974	393	
Bur No. 118	719	720	67334
Amended	974	395	
Bur No. 119	719	721	67335
Amended	974	397	
Bur No. 120	719	722	67336
Amended	974	399	
Bur No. 121	719	723	67337
Amended	974	401	
Bur No. 122	719	724	67338
Amended	974	403	
Bur No. 123	719	725	67339
Amended	974	405	
Bur No. 124	719	726	67340
Amended	974	407	
Bur No. 125	719	727	67341
Amended	974	409	
Bur No. 126	719	728	67432 67342
Amended	974	411	
Bur No. 127	719	729	67343
Amended	974	413	
Bur No. 128	719	730	67344
Amended	974	415	
Bur No. 129	719	731	67345
Amended	974	417	
Bur No. 130	719	732	67346
Amended	974	419	
Blue Hills No. 1	280	374	67428
Blue Hills No. 2	280	375	67429
Blue Hills No. 3	280	376	67430
Blue Hills No. 4	280	377	67431

ARIZONA
STATE OFFICE
PHOENIX, ARIZONA

RECEIVED
BUREAU OF
LAND MANAGEMENT
JUL 10 9 16 AM '00

ENTERED INTO COMPUTER

JUL 20 2000

EXHIBIT A

Unpatented Mining Claims and Mill Site Claims : Pinal, County, AZ
Pioneer-Mineral Creek-Cochran-Copper Butte-Riverside Mining Districts

<u>Claim</u>	<u>Book or Docket</u>	<u>Page</u>	<u>BLM Serial No.</u>
Blue Hills No. 5	280	378	67432
Blue Hills No. 6	280	379	67433
Blue Hills No. 7	280	380	67434
Blue Hills No. 8	280	381	67435
Blue Hills No. 9	280	382	67436
Blue Hills No. 10	280	383	67437
Blue Hills No. 11	280	384	67438
Blue Hills No. 12	280	385	67439
Ray No. 2	545	102	67441
Ray No. 4	545	104	67443
Ray No. 5	545	105	67444
Ray No. 6	545	106	67445
Ray No. 7	545	107	67446
Ray No. 8	545	108	67447
Ray No. 9	545	109	67448
Ray No. 10	545	110	67449
Ray No. 11	545	111	67450
Ray No. 12	545	112	67451
Ray No. 13	545	113	67452
Ray No. 14	545	114	67453
Ray No. 15	552	367	67454
Ray No. 16	545	116	67455
Ray No. 17	545	117	67456
Ray No. 18	545	118	67457
Ray No. 20	545	120	67459
Ray No. 21	545	121	67460
Ray No. 22	552	381	67461
Ray No. 23	545	122	67462
Ray No. 24	552	382	67463
Ray No. 25	545	123	67464
Ray No. 26	552	383	67465
Ray No. 27	545	124	67466
Ray No. 28	552	384	67467
Ray No. 29	545	125	67468
Ray No. 30	552	385	67469

RECEIVED
BUREAU OF
LAND MANAGEMENT
JUL 10 9 16 AM '00

STATE OFFICE
PINAL COUNTY, ARIZONA

ENTERED INTO COMPUTER
JUL 20 2000

Handwritten initials and marks at the bottom of the page.

EXHIBIT A

Unpatented Mining Claims and Mill Site Claims : Pinal, County, AZ
Pioneer-Mineral Creek-Cochran-Copper Butte-Riverside Mining Districts

<u>Claim</u>	<u>Book or Docket</u>	<u>Page</u>	<u>BLM Serial No.</u>
Ray No. 31	552	386	67470
Ray No. 32	552	387	67471
Ray No. 33	552	388	67472
Ray No. 34	552	389	67473
Ray No. 35	545	126	67474
Ray No. 36	545	127	67475
Ray No. 37	545	128	67476
Ray No. 38	545	129	67477
Ray No. 39	545	130	67478
Ray No. 40	545	131	67479
Ray No. 41	545	132	67480
Ray No. 42	545	133	67481
Ray No. 43	552	390	67482
Ray No. 44	552	391	67483
Ray No. 45	552	392	67484
Ray No. 46	552	393	67485
Ray No. 47	552	394	67486
Ray No. 48	552	395	67487
Ray No. 49	546	444	67488
Ray No. 50	546	445	67489
Ray No. 51	546	446	67490
Ray No. 52	546	447	67491
Ray No. 53	546	448	67492
Ray No. 54	546	449	67493
Ray No. 55	546	450	67494
Ray No. 56	546	451	67495
Ray No. 57	546	452	67496
Ray No. 58	546	453	67497
Ray No. 59	546	454	67498
Ray No. 60	552	396	67499
Ray No. 61	548	185	67500
Ray No. 62	548	186	67501
Ray No. 63	548	187	67502
Ray No. 64	548	188	67503
Ray No. 65	548	189	67504

ENTERED INTO COMPUTER

83
JUL 20 2000

RECEIVED
STATE OFFICE
PIONEER, ARIZONA

JUL 10 9 16 AM '00

RECEIVED
BUREAU OF
LAND MANAGEMENT

EXHIBIT A

Unpatented Mining Claims and Mill Site Claims : Pinal, County, AZ
Pioneer-Mineral Creek-Cochran-Copper Butte-Riverside Mining Districts

<u>Claim</u>	<u>Book or Docket</u>	<u>Page</u>	<u>BLM Serial No.</u>
Ray No. 66	548	190	67505
Ray No. 67	548	191	67506
Ray No. 68	548	192	67507
Ray No. 69	548	193	67508
Ray No. 70	548	194	67509
Ray No. 71	548	195	67510
Ray No. 72	548	196	67511
Ray No. 73	552	370	67512
Ray No. 74	552	371	67513
Ray No. 75	552	372	67514
Ray No. 76	552	373	67515
Ray No. 77	552	374	67516
Ray No. 78	552	375	67517
Ray No. 79	552	376	67518
Ray No. 80	552	377	67519
Ray No. 81	552	378	67520
Ray No. 82	552	379	67521
Ray No. 83	552	380	67522
Ray No. 84	758	967	67523
Ray No. 85	758	968	67524
Ray No. 86	758	969	67525
Ray No. 87	758	970	67526
Ray No. 88	758	971	67527
Ray No. 89	758	972	67528
Ray No. 90	758	973	67529
Ray No. 91	758	974	67530
Ray No. 92	758	975	67531
Ray No. 93	758	976	67532
Ray No. 94	758	977	67533
Ray No. 95	758	978	67534
Ray No. 96	758	979	67535
Ray No. 97	758	980	67536
Ray No. 99	785	780	67538
Ray No. 100	785	781	67539
Ray No. 101	785	782	67540

ENTERED INTO COMPUTER

JUL 20 2000

ARIZONA
STATE OFFICE
PHOENIX, ARIZONA

JUL 10 9 16 AM '00

RECEIVED
BUREAU OF
LAND MANAGEMENT

EXHIBIT A

Unpatented Mining Claims and Mill Site Claims : Pinal, County, AZ
Pioneer-Mineral Creek-Cochran-Copper Butte-Riverside Mining Districts

<u>Claim</u>	<u>Book or Docket</u>	<u>Page</u>	<u>BLM Serial No.</u>
Pat No. 1	1076	304	138158
Pat No. 2	1076	306	138159
Pat No. 3	1076	308	138160
Pat No. 4	1076	310	138161
RMD No. 39	1083	493	141524
RMD no. 40	1083	495	141525
RMD No. 41	1083	497	141526
RMD No. 42	1083	499	141527
RMD No. 43	1083	501	141528
RMD No. 44	1083	503	141529
RMD No. 45	1083	505	141530
RMD No. 46	1083	507	141531
RMD No. 47	1083	509	141532
RMD No. 48	1083	511	141533
RMD No. 49	1083	513	141534
RMD No. 50	1083	515	141535
RMD No. 51	1083	517	141536
RMD No. 52	1083	519	141537
RMD No. 53	1083	521	141538
RMD No. 54	1083	523	141539
RMD No. 55	1083	525	141540
RMD No. 56	1083	527	141541
RMD No. 57	1083	529	141542
RMD No. 58	1083	531	141543
RMD No. 59	1083	533	141544
RMD No. 60	1083	535	141545
RMD No. 61	1083	537	141546
RMD No. 62	1083	539	141547
RMD No. 63	1083	541	141548
RMD No. 64	1083	543	141549
RMD No. 65	1083	545	141550
RMD No. 66	1083	547	141551
RMD No. 67	1083	549	141552
RMD No. 68	1083	551	141553
RMD No. 69	1083	553	141554

ENTERED INTO COMPUTER

JUL 20 2000
JS
Xo

STATE OFFICE
PIONEER, ARIZONA

JUL 10 9 16 AM '00

RECEIVED
BUREAU OF
LAND MANAGEMENT

EXHIBIT A

Unpatented Mining Claims and Mill Site Claims : Pinal, County, AZ
Pioneer-Mineral Creek-Cochran-Copper Butte-Riverside Mining Districts

<u>Claim</u>	<u>Book or Docket</u>	<u>Page</u>	<u>BLM Serial No.</u>
RMD No. 70	1083	555	141555
RMD No. 137	1083	689	141622
RMD No. 138	1083	691	141623
Mescal No. 48	1869	912-913	325897
Ray Southern 14	1869	928-929	325898
Ray Southern	1869	930-931	325899
Ray Southern 16-A	1869	932-933	325900
Bur No. 35	1869	972-973	325904
Bur No. 36	1869	974-975	325905
Bur No. 38	1869	976-977	325906
Bur No. 81	1869	982-983	325907
Ray No. 98	1869	986-987	325908

Elder 3	1671	022	303735
Elder 4	1671	024	303736
Elder 5	1671	026	303737
Elder 6	1671	028	303738
Elder 7	1671	030	303739
Elder 8	1671	032	303740
Elder 9	1671	034	303741
Elder 10	1671	036	303742
Elder 11	1671	038	303743
Elder 12	1671	040	303744
Elder 15	1671	046	303747
Amended	1869	964-965	
Elder 17	1671	050	303749
Elder 19	1671	054	303751
Elder 21	1671	058	303753
Elder 23	1671	062	303755
Elder 30	1671	076	303762
Elder 31	1671	078	303763
Elder 32	1671	080	303764
Elder 33	1671	082	303765

ARIZONA
STATE OFFICE
PHOENIX, ARIZONA

JUL 10 9 16 AM '00

RECEIVED
BUREAU OF
LAND MANAGEMENT

ENTERED INTO COMPUTER

Handwritten initials

JUL 20 2000

EXHIBIT A

Unpatented Mining Claims and Mill Site Claims : Pinal, County, AZ
Pioneer-Mineral Creek-Cochran-Copper Butte-Riverside Mining Districts

<u>Claim</u>	<u>Book or Docket</u>	<u>Page</u>	<u>BLM Serial No.</u>
Elder 34	1671	084	303766
Elder 35	1671	086	303767
Elder 36	1671	088	303768
Elder 37	1671	090	303769
Elder 38	1671	092	303770
Elder 39	1671	094	303771
Elder 48	1671	096	303772
Elder 49	1671	098	303773
Elder 50	1671	100	303774
Elder 51	1671	102	303775
Elder 52	1671	104	303776
Elder 53	1671	106	303777
Elder 54	1671	108	303778
Elder 55	1671	110	303779
Elder 56	1671	112	303780
Elder 57	1671	114	303781
Elder 2	1752	867	315170
Elder 40	1752	869	315171
Elder 41	1752	871	315172
Elder 42	1752	873	315173
Elder 43	1752	875	315174
Elder 44	1752	877	315175
Elder 45	1752	879	315176
Elder 46	1752	881	315177
Elder 47	1752	883	315178
Elder 58	1752	885	315179
Elder 59	1752	887	315180
Elder 60	1752	889	315181
Elder 61	1752	891	315182
Elder 62	1752	962-963	325901* 315183
Elder 63	1752	895	315184
Elder 64	1752	897	315185
Elder 65	1752	899	315186
Elder 13A	1869	962-963	325901*
Elder 18A	1869	966-967	325902

ENTERED INTO COMPUTER

JUL 20 2000

STATE OFFICE
PHOENIX, ARIZONA

JUL 10 9 16 AM '00

RECEIVED
BUREAU OF
LAND MANAGEMENT

EXHIBIT A

Unpatented Mining Claims and Mill Site Claims : Pinal, County, AZ
 Pioneer-Mineral Creek-Cochran-Copper Butte-Riverside Mining Districts

<u>Claim</u>	<u>Book or Docket</u>	<u>Page</u>	<u>BLM Serial No.</u>
Elder 22A	1869	968-969	325903

Portland 5	683	163	67373

Portland 6	683	164	67374
Portland 7	683	166	67375

Teapot No. 11	850	617	1186
Teapot No. 12	850	618	1187
Livingston No. 2	133	196	67365
New Year No. 3	57, Mines	575	67366
New Year No. 4	57, Mines	576	67367
New Year No. 5	57, Mines	577	67368
New Year No. 6	57, Mines	578	67369
New Year No. 7	57, Mines	579	67370
New Year No. 8	57, Mines	580	67371
New Year No. 9	57, Mines	581	67372
Portland No. 8	720	592	67376
Portland No. 9	720	593	67377
Portland No. 10	720	594	67378
Portland No. 11	720	595	67379
Portland No. 12	720	596	67380
Portland No. 13	720	597	67381
Portland No. 14	720	598	67382
Portland No. 15	720	599	67383
Portland No. 16	720	600	67384
Teapot No. 1	834	692	67385
Teapot No. 2	834	693	67386
Teapot No. 3	834	694	67387
Teapot No. 4	834	695	67388
Teapot No. 5	834	696	67389

ENTERED INTO COMPUTER

JUL 20 2000

SR
Ja

ARIZONA
STATE OFFICE
PHOENIX, ARIZONA

JUL 10 9 16 AM '00

RECEIVED
BUREAU OF
LAND MANAGEMENT

EXHIBIT A

Unpatented Mining Claims and Mill Site Claims : Pinal, County, AZ
Pioneer-Mineral Creek-Cochran-Copper Butte-Riverside Mining Districts

<u>Claim</u>	<u>Book or Docket</u>	<u>Page</u>	<u>BLM Serial No.</u>
Teapot No. 6	834	697	67390
Teapot No. 7	834	698	67391
Teapot No. 8	834	699	67392
Teapot No. 9	834	700	67393
Teapot No. 10	834	701	67394
Red Hills No. 1	129	129	67395
Amended	152	393	
Red Hills No. 2	129	130	67396
Amended	152	394	
Red Hills No. 3	129	131	67397
Amended	152	395	
Red Hills No. 4	129	132	67398
Amended	491	46	
Red Hills No. 5	129	133	67399
Amended	491	47	
Red Hills No. 6	129	134	67400
Red Hills No. 7	129	135	67401
Red Hills No. 8	133	195	67402
Red Hills No. 9	129	137	67403
Amended	132	177	
Red Hills No. 11	129	139	67404
Amended	132	178	
Red Hills Fraction	487	394	67405
Red Bluff	495	504	67406
West No. 1	520	971	67407
West No. 2	520	972	67408
West No. 3	520	973	67409
West No. 4	520	974	67410
West No. 5	520	975	67411
West No. 6	520	976	67412
West No. 7	520	977	67413
West No. 8	520	978	67414
West No. 9	520	979	67415
West No. 10	520	980	67416
West No. 11	520	981	67417

ENTERED INTO COMPUTER

JUL 20 2000

RECEIVED
BUREAU OF
LAND MANAGEMENT
PINAL COUNTY, ARIZONA

JUL 10 9 16 AM '00

RECEIVED
BUREAU OF
LAND MANAGEMENT

EXHIBIT A

Unpatented Mining Claims and Mill Site Claims : Pinal, County, AZ
Pioneer-Mineral Creek-Cochran-Copper Butte-Riverside Mining Districts

<u>Claim</u>	<u>Book or Docket</u>	<u>Page</u>	<u>BLM Serial No.</u>
West No. 12	520	982	67418
West No. 13	520	983	67419
West No. 14	520	984	67420
West No. 15	520	985	67421
West No. 16	520	986	67422
West No. 17	520	987	67423
West No. 18	520	988	67424
West No. 19	520	989	67425
West No. 20	520	990	67426
West No. 21	520	991	67427

Wedge No. 1	431	418	67025

Dacite #1	604	893	46919
Dacite #2	604	894	46920
Dacite #3	604	895	46921
Dacite #4	604	896	46922
Dacite #5	604	897	46923
Dacite #6	604	898	46924
Kay 139	604	861	47104
Kay 140	604	862	47105
Kay 140 Amended	1753	771 and 772	
Kay 144	604	866	47109
Kay 152	604	874	47117
Kay 154	604	876	47119
LD No. 1	688	408	47272
LD No. 1 Amended	711	870	
LD No. 2	688	409	47273
LD No. 2 Amended	693	556	
LD No. 3	693	408	47274
LD No. 3 Amended	688	870	
LD No. 4	688	398	47275

RECEIVED
BUREAU OF
LAND MANAGEMENT

JUL 10 9 17 AM '00

STATE OFFICE
PIONEER, ARIZONA

ENTERED INTO COMPUTER

813 JUL 20 2000
Sc

EXHIBIT A

Unpatented Mining Claims and Mill Site Claims : Pinal, County, AZ
Pioneer-Mineral Creek-Cochran-Copper Butte-Riverside Mining Districts

<u>Claim</u>	<u>Book or Docket</u>	<u>Page</u>	<u>BLM Serial No.</u>
LD No. 4 Amended	693	558	
LD No. 5	688	399	47276
LD No. 5 Amended	693	559	
LD No. 6	688	400	47277
LD No. 6 Amended	693	560	
LD No. 7	688	401	47278
LD No. 7 Amended	693	561	
LD No. 8	688	402	47279
LD No. 8 Amended	693	562	
LD No. 9	688	410	47280
LD No. 9 Amended	716	365	
Kay 82	1732	181 and 182	313010
Kay 84	1732	185 and 186	313012
Kay 86	1732	189 and 190	313014
Kay 88	1732	193 and 194	313016
Kay 129	1732	195 and 196	313017
Kay 130	1732	197 and 198	313018
Kay 131	1732	199 and 200	313019
Kay 132	1732	201 and 202	313020
Kay 133	1732	203 and 204	313021
Kay 134	1732	205 and 206	313022
Kay 135	1732	207 and 208	313023
Kay 136	1732	209 and 210	313024
Kay 137	1732	211 and 212	313025
Kay 138	1732	213 and 214	313026
Kay 141	1732	215 and 216	313027
Kay 142	1732	217 and 218	313028
Kay 143	1732	219 and 220	313029
Kay 145	1732	221 and 222	313030
Kay 146	1732	223 and 224	313031
Kay 147	1732	225 and 226	313032
Kay 148	1732	227 and 228	313033
Kay 149	1732	229 and 230	313034
Kay 150	1732	231 and 232	313035
Kay 151	1753	767 and 768	315168

ENTERED INTO COMPUTER

8/13 JUL 20 2000

[Handwritten signature]

AND THE
STATE OFFICE
PHOENIX, ARIZONA

JUL 10 9 17 AM '00

RECEIVED
BUREAU OF
LAND MANAGEMENT

EXHIBIT A

Unpatented Mining Claims and Mill Site Claims : Pinal, County, AZ
Pioneer-Mineral Creek-Cochran-Copper Butte-Riverside Mining Districts

<u>Claim</u>	<u>Book or Docket</u>	<u>Page</u>	<u>BLM Serial No.</u>
Kay 153	1753	769 and 770	315169
Rook No. 1	1771	262	316548
Rook No. 2	1771	263	316549
Rook No. 3	1771	264	316550
Rook No. 4	1771	265	316551
Rook No. 5	1771	266	316552
Rook No. 6	1771	267	316553
Rook No. 7	1771	268	316554

Margaret 69	559	854	45754
Margaret 69 East	568	276	45755
Margaret 133	559	860	45820
Margaret 135	559	862	45823
Margaret 137	559	864	45826
Margaret 138	559	865	45827
Margaret 138 Amended	574	588	
Margaret 139	559	866	45828
Margaret 140	559	867	45829
Margaret 140 Amended	574	589	
Margaret 153	564 ^{1/2}	531	45842
Margaret 154	564	532	45843
Margaret 155	564	533	45844
Margaret 156	564	534	45845
Margaret 157	559	874	45846
Margaret 159	559	876	45849
Margaret 161	559	878	45852
Margaret 162	559	879	45853
Margaret 162 West	568	282	45854
Margaret 163	559	880	45855
Margaret 164	559	881	45856
Margaret 164 Amended	583	785	
Margaret 164 West	568	283	45857
Margaret 165	559	882	45858

ENTERED INTO COMPUTER
JUL 20 2000

ARIZONA
STATE OFFICE
PHOENIX, ARIZONA

JUL 10 9 17 AM '00

RECEIVED
BUREAU OF
LAND MANAGEMENT

EXHIBIT A

Unpatented Mining Claims and Mill Site Claims : Pinal, County, AZ
Pioneer-Mineral Creek-Cochran-Copper Butte-Riverside Mining Districts

<u>Claim</u>	<u>Book or Docket</u>	<u>Page</u>	<u>BLM Serial No.</u>
Margaret 166	559	883	45859
Margaret 166 West	568	284	45860
Margaret 217	559	884	45901
Margaret 218	559	885	45902
Margaret 219	559	886	45903
Margaret 220	559	887	45904
Margaret 221	559	888	45905
Margaret 222	559	889	45906
Margaret 223	559	890	45907
Margaret 224	559	891	45908
Margaret 225	559	892	45909
Margaret 225 Amended	583	784	
Margaret 226	559	893	45910
Margaret 226 Amended	574	603	
Margaret 227	564	535	45911
Margaret 228	564	536	45912
Margaret 229	564	537	45913
Margaret 230	564	538	45914
Margaret 231	564	539	45915
Margaret 233	559	894	45916
Margaret 234	559	895	45917
Margaret 234 West	568	287	45918
Margaret 235	560	729	45919
Margaret 236	560	730	45920
Margaret 236 Amended	574	604	
Margaret 237	560	731	45921
Margaret 238	560	732	45922
Margaret 239	560	733	45923
Margaret 240	560	734	45924
Margaret 241	560	735	45925
Margaret 242	560	736	45926
Margaret 242 Amended	574	605	
Margaret 243	560	737	45927
Margaret 244	560	738	45928
Margaret 244 Amended	574	606	

STATE OFFICE
PINAL COUNTY, ARIZONA

RECEIVED
BUREAU OF
LAND MANAGEMENT
JUL 10 9 17 AM '00

ENTERED INTO COMPUTER

183 JUL 20 2000

EXHIBIT A

Unpatented Mining Claims and Mill Site Claims : Pinal, County, AZ
 Pioneer-Mineral Creek-Cochran-Copper Butte-Riverside Mining Districts

<u>Claim</u>	<u>Book or Docket</u>	<u>Page</u>	<u>BLM Serial No.</u>
Margaret 245	560	739	45929
Margaret 246	560	740	45930
Margaret 247	559	896	45931
Margaret 248	559	897	45932
Margaret 248 Amended	574	607	
Margaret 249	561	578	45933
Margaret 250	561	579	45934
Margaret 251	561	580	45935
Margaret 252	561	581	45936
Margaret 253	561	582	45937
Margaret 254	561	583	45938
Margaret 255	561	584	45939
Margaret 256	561	585	45940
Margaret 257	561	586	45941
Margaret 258	561	587	45942
Margaret 259	561	588	45943
Margaret 260	561	589	45944
Margaret 261	560	741	45945
Margaret 262	560	742	45946
Margaret 263	560	743	45947
Margaret 264	560	744	45948
Margaret 265	561	590	45949
Margaret 266	561	591	45950
Margaret 267	561	592	45951
Margaret 268	561	593	45952
Margaret 269	560	745	45953
Margaret 270	560	746	45954
Margaret 271	560	747	45955
Margaret 272	560	748	45956
Margaret 273	561	594	45957
Margaret 274	561	595	45958
Margaret 275	561	596	45959
Margaret 276	561	596	45960
Margaret 277	561	596	45961
Margaret 278	561	597	45962

ENTERED INTO COMPUTER

13 JUL 20 2000

ARIZONA
 STATE OFFICE
 PHOENIX, ARIZONA

JUL 10 9 17 AM '00

RECEIVED
 BUREAU OF
 LAND MANAGEMENT

EXHIBIT A

Unpatented Mining Claims and Mill Site Claims : Pinal, County, AZ
Pioneer-Mineral Creek-Cochran-Copper Butte-Riverside Mining Districts

<u>Claim</u>	<u>Book or Docket</u>	<u>Page</u>	<u>BLM Serial No.</u>
Margaret 279	561	598	45963
Margaret 280	561	599	45964
Margaret 281	561	600	45965
Margaret 282	561	603	45966
Margaret 283	567	542	45967
Margaret 284	567	543	45968
Margaret 285	567	544	45969
Margaret 286	567	545	45970
Margaret 287	564	540	45971
Margaret 305	565	739	45985
Margaret 306	565	740	45986
Margaret 307	565	741	45987
Margaret 308	565	742	45988
Margaret 309	565	743	45989
Margaret 310	565	744	45990
Margaret 311	565	745	45991
Margaret 312	565	746	45992
Margaret 313	565	747	45993
Margaret 314	565	748	45994
Margaret 315	565	749	45995
Margaret 316	565	750	45996
Margaret 317	565	751	45997
Margaret 318	565	752	45998
Margaret 319	565	753	45999
Margaret 320	565	754	46000
Margaret 321	567	546	46001
Margaret 322	567	547	46002
Margaret 323	567	548	46003
Margaret 324	567	549	46004
Margaret 325	565	755	46005
Margaret 327	565	757	46007
Margaret 328	565	758	46008
Margaret 331	572	914	46011
Margaret 331 Amended	614	329	
Margaret 332	572	915	46012

RECEIVED
BUREAU OF
LAND MANAGEMENT
JUL 10 9 17 AM '00

ARIZONA
STATE OFFICE
PIERCE, FENNER
SMITH

ENTERED INTO COMPUTER

843 JUL 20 2000

EXHIBIT A

Unpatented Mining Claims and Mill Site Claims : Pinal, County, AZ
Pioneer-Mineral Creek-Cochran-Copper Butte-Riverside Mining Districts

<u>Claim</u>	<u>Book or Docket</u>	<u>Page</u>	<u>BLM Serial No.</u>
Margaret 332 Amended	583	788	
Margaret 333	572	916	46013
Margaret 334	572	917	46014
Margaret 335	572	918	46015
Margaret 335 Amended	583	787	
Margaret 336	572	919	46016
Kay 1	1732	129 and 130	312984
Kay 2	1732	131 and 132	312985
Kay 3	1732	133 and 134	312986
Kay 4	1732	135 and 136	312987
Kay 5	1732	137 and 138	312988
Kay 6	1732	139 and 140	312989
Kay 7	1732	141 and 142	312990
Kay 8	1732	143 and 144	312991
Kay 9	1732	145 and 146	312992
Kay 10	1762	147 and 148	312993
Kay 11	1732	149 and 150	312994
Kay 12	1732	151 and 152	312995
Kay 13	1732	153 and 154	312996
Kay 14	1732	155 and 156	312997
Kay 15	1732	157 and 158	312998
Kay 16	1732	159 and 160	312999
Kay 17	1732	161 and 162	313000
Kay 18	1732	163 and 164	313001
Kay 19E	1732	165 and 166	313002
Kay 19W	1732	167 and 168	313003
Kay 20E	1732	169 and 170	313004
Kay 20W	1732	171 and 172	313005
Kay 21E	1732	173 and 174	313006
Kay 21W	1732	175 and 176	313007
Kay 22	1732	177 and 178	313008
Kay 81	1732	179 and 180	313009
Kay 83	1732	183 and 184	313011
Kay 85	1732	187 and 188	313013 33
Kay 87	1732	191 and 192	313015 33

ENTERED INTO COMPUTER

13 JUL 20 2000

ARIZONA
STATE OFFICE
PIONEER, ARIZONA

JUL 10 9 17 AM '00

RECEIVED
BUREAU OF
LAND MANAGEMENT

EXHIBIT A

Unpatented Mining Claims and Mill Site Claims : Pinal, County, AZ
Pioneer-Mineral Creek-Cochran-Copper Butte-Riverside Mining Districts

<u>Claim</u>	<u>Book or Docket</u>	<u>Page</u>	<u>BLM Serial No.</u>

Belgravia No. 1	536	29	67349
Belgravia No. 2	536	30	67350
Belgravia No. 3	536	31	67351
Belgravia No. 4	536	32	67352
Belgravia No. 5	536	33	67353
Belgravia No. 6	536	34	67354
Belgravia No. 7	536	35	67355
Belgravia No. 8	536	36	67356
Belgravia No. 9	536	37	67357
Belgravia No. 10	536	38	67358
Belgravia No. 11	536	39	67359
Belgravia No. 12	536	40	67360
Belgravia No. 13	536	41	67361
Belgravia No. 14	536	42	67362
Belgravia No. 15	536	43	67363
Belgravia No. 16	536	44	67364

Erman No. 1	537	209	67124
Amended	974	163	
Erman No. 2	537	210	67125
Amended	974	165	
Erman No. 3	537	211	67126
Amended	974	167	
Erman No. 4	537	212	67127
Amended	974	169	
Erman No. 5	537	213	67128
Amended	974	171	
Erman No. 6	537	214	67129
Amended	974	173	
Erman No. 7	537	215	67130

ENTERED INTO COMPUTER

Jb
JUL 20 2000
Jc

ARIZONA
STATE OFFICE
PIONEER, ARIZONA

JUL 10 9 17 AM '00

RECEIVED
BUREAU OF
LAND MANAGEMENT

EXHIBIT A

Unpatented Mining Claims and Mill Site Claims : Pinal, County, AZ
Pioneer-Mineral Creek-Cochran-Copper Butte-Riverside Mining Districts

<u>Claim</u>	<u>Book or Docket</u>	<u>Page</u>	<u>BLM Serial No.</u>
Amended	974	175	
Erman No. 8	537	216	67131
Amended	974	177	
Erman No. 9	537	217	67132
Amended	974	179	
Erman No. 10	537	218	67133
Amended	974	181	
Erman No. 11	537	219	67134
Amended	974	183	
Erman No. 12	537	220	67135
Amended	974	185	
Erman No. 13	537	221	67136
Amended	974	187	
Erman No. 14	537	222	67137
Amended	974	189	
Erman No. 15	537	223	67138
Amended	974	191	
Erman No. 16	537	224	67139
Amended	974	193	
Erman No. 17	537	225	67140
Amended	974	195	
Erman No. 18	537	226	67141
Amended	974	197	
Erman No. 19	537	227	67142
Amended	974	199	
Erman No. 20	537	228	67143
Amended	974	201	
Erman No. 21	537	229	67144
Amended	974	203	
Erman No. 22	537	230	67145
Amended	974	205	
Erman No. 23	537	231	67146
Amended	974	207	
Erman No. 24	537	232	67147
Amended	974	209	

ENTERED INTO COMPUTER

83 JUL 20 2000

STATE OFFICE
PHOENIX, ARIZONA

JUL 10 9 17 AM '00

RECEIVED
BUREAU OF
LAND MANAGEMENT

EXHIBIT A

Unpatented Mining Claims and Mill Site Claims : Pinal, County, AZ
Pioneer-Mineral Creek-Cochran-Copper Butte-Riverside Mining Districts

<u>Claim</u>	<u>Book or Docket</u>	<u>Page</u>	<u>BLM Serial No.</u>
Erman No. 25	537	233	67148
Amended	974	211	
Erman No. 26	537	234	67149
Amended	974	213	
Erman No. 27	537	235	67150
Amended	974	215	
Erman No. 28	537	236	67151
Amended	974	217	
Erman No. 29	537	237	67152
Amended	974	219	
Erman No. 30	542	378	67153
Amended	974	221	
Erman No. 31	542	379	67154
Amended	974	223	
River No. 4	673	389	67155
River No. 5	673	390	67156
River No. 6	673	391	67157
River No. 7	673	392	67158
River No. 8	673	393	67159
River No. 9	673	394	67160
River No. 13	673	398	67161
River No. 14	673	399	67162
River No. 15	673	400	67163
River No. 16	673	401	67164
River No. 17	673	402	67165
River No. 18	673	403	67166
River No. 22	673	404	67167
River No. 23	673	405	67168
River No. 24	673	406	67169
River No. 25	673	407	67170
River No. 26	673	408	67171
River No. 27	673	409	67172

TORTILLA 1

1997 004762

344575

ENTERED INTO COMPUTER

JUL 20 2000

RECEIVED
BUREAU OF
LAND MANAGEMENT
PINAL COUNTY, ARIZONA

JUL 10 9 17 AM '00

EXHIBIT A

Unpatented Mining Claims and Mill Site Claims : Pinal, County, AZ
Pioneer-Mineral Creek-Cochran-Copper Butte-Riverside Mining Districts

<u>Claim</u>	<u>Book or Docket</u>	<u>Page</u>	<u>BLM Serial No.</u>
TORTILLA 2	1997	004763	344576
TORTILLA 3	1997	004764	344577
TORTILLA 4	1997	004765	344578
TORTILLA 5	1997	004766	344579
TORTILLA 6	1997	004767	344580
TORTILLA 7	1997	004768	344581
TORTILLA 8	1997	004769	344582
TORTILLA 9	1997	004770	344583
TORTILLA 10	1997	004771	344584
TORTILLA 11	1997	004772	344585
TORTILLA 12	1997	004773	344586
TORTILLA 13	1997	004774	344587
TORTILLA 14	1997	004775	344588
TORTILLA 15	1997	006417	344652
TORTILLA 16	1997	006418	344653
TORTILLA 17	1997	006419	344654
TORTILLA 18	1997	006420	344655
TORTILLA 19	1997	006421	344656
TORTILLA 20	1997	006422	344657
TORTILLA 21	1997	006423	344658
TORTILLA 22	1997	006424	344659
TORTILLA 23	1997	006425	344660
TORTILLA 24	1997	006426	344661
TORTILLA 25	1997	006427	344662
TORTILLA 26	1997	006428	344663
TORTILLA 27	1997	006429	344664
TORTILLA 28	1997	006430	344665
TORTILLA 29	1997	006431	344666
TORTILLA 30	1997	006432	344667
TORTILLA 31	1997	006433	344668
TORTILLA 32	1997	006434	344669
TORTILLA 33	1997	006435	344670
TORTILLA 34	1997	006436	344671
TORTILLA 35	1997	006437	344672 35
TORTILLA 36	1997	006438	344673 35

ENTERED INTO COMPUTER

AB JUL 20 2000

do

ADDITIONAL
STATE OFFICE
PHOENIX, ARIZONA

JUL 10 9 18 AM '00

RECEIVED
BUREAU OF
LAND MANAGEMENT

EXHIBIT A

Unpatented Mining Claims and Mill Site Claims : Pinal, County, AZ
Pioneer-Mineral Creek-Cochran-Copper Butte-Riverside Mining Districts

<u>Claim</u>	<u>Book or Docket</u>	<u>Page</u>	<u>BLM Serial No.</u>

RUSTLER 1	1997	013769	345629
RUSTLER 2	1997	013770	345630
RUSTLER 3	1997	013771	345631
RUSTLER 4	1997	013772	345632
RUSTLER 5	1997	013773	345633 closed

HACKBERRY 1	1997	010513	345188
HACKBERRY 2	1997	010514	345189
HACKBERRY 3	1997	010515	345190
HACKBERRY 4	1997	010516	345191
HACKBERRY 5	1997	010517	345192
HACKBERRY 6	1997	010518	345193
HACKBERRY 7	1997	010519	345194
HACKBERRY 8	1997	010520	345195
HACKBERRY 9	1997	010521	345196
HACKBERRY 10	1997	010522	345197
HACKBERRY 11	1997	010523	345198
HACKBERRY 12	1997	010524	345199
HACKBERRY 13	1997	010525	345200
HACKBERRY 14	1997	010526	345201
HACKBERRY 15	1997	010527	345202
HACKBERRY 16	1997	010528	345203
HACKBERRY 17	1997	010529	345204
HACKBERRY 18	1997	010530	345205
HACKBERRY 19	1997	010531	345206
HACKBERRY 20	1997	010532	345207
HACKBERRY 21	1997	010533	345208
HACKBERRY 22	1997	010534	345209
HACKBERRY 23	1997	010535	345210
HACKBERRY 24	1997	010536	345211
HACKBERRY 25	1997	010537	345212
HACKBERRY 26	1997	010538	345213

ENTERED INTO COMPUTER

JUL 20 2000

COCHISE
STATE OFFICE
PHOENIX, ARIZONA

JUL 10 9 18 AM '00

RECEIVED
BUREAU OF
LAND MANAGEMENT

31

31

EXHIBIT A

Unpatented Mining Claims and Mill Site Claims : Pinal, County, AZ
Pioneer-Mineral Creek-Cochran-Copper Butte-Riverside Mining Districts

<u>Claim</u>	<u>Book or Docket</u>	<u>Page</u>	<u>BLM Serial No.</u>
HACKBERRY 27	1997	010539	345214
HACKBERRY 28	1997	010540	345215
HACKBERRY 29	1997	010541	345216
HACKBERRY 30	1997	010542	345217
HACKBERRY 31	1997	010543	345218
HACKBERRY 32	1997	010544	345219
HACKBERRY 33	1997	010545	345220
HACKBERRY 34	1997	010546	345221
HACKBERRY 35	1997	010547	345222
HACKBERRY 36	1997	010548	345223
HACKBERRY 37	1997	010549	345224
HACKBERRY 38	1997	010550	345225
HACKBERRY 39	1997	010551	345226
HACKBERRY 40	1997	010552	345227
HACKBERRY 41	1997	010553	345228
HACKBERRY 42	1997	010554	345229
HACKBERRY 43	1997	010555	345230
HACKBERRY 44	1997	010556	345231
HACKBERRY 45	1997	008632	344757
HACKBERRY 46	1997	008633	344758
HACKBERRY 47	1997	008634	344759
HACKBERRY 48	1997	008635	344760
HACKBERRY 49	1997	008636	344761
HACKBERRY 50	1997	008637	344762
HACKBERRY 51	1997	008638	344763
HACKBERRY 52	1997	008639	344764
HACKBERRY 53	1997	008640	344765
HACKBERRY 54	1997	008641	344766
HACKBERRY 55	1997	008642	344767
HACKBERRY 56	1997	008643	344768
HACKBERRY 57	1997	008644	344769
HACKBERRY 58	1997	008645	344770
HACKBERRY 59	1997	008646	344771
HACKBERRY 60	1997	008647	344772
HACKBERRY 61	1997	008648	344773

ENTERED INTO COMPUTER

83 JUL 20 2000

MINERAL
STATE OFFICE
PIONEER, ARIZONA

JUL 10 9 18 AM '00

RECEIVED
BUREAU OF
LAND MANAGEMENT

35

35

EXHIBIT A

Unpatented Mining Claims and Mill Site Claims : Pinal, County, AZ
Pioneer-Mineral Creek-Cochran-Copper Butte-Riverside Mining Districts

<u>Claim</u>	<u>Book or Docket</u>	<u>Page</u>	<u>BLM Serial No.</u>
HACKBERRY 62	1997	008649	344774
HACKBERRY 63	1997	009613	345121
HACKBERRY 64	1997	009614	345122
HACKBERRY 65	1997	009615	345123
HACKBERRY 66	1997	009616	345124
HACKBERRY 67	1997	009617	345125
HACKBERRY 68	1997	009618	345126
HACKBERRY 69	1997	009619	345127
HACKBERRY 70	1997	009620	345128
HACKBERRY 71	1997	009621	345129
HACKBERRY 72	1997	013038	345354
HACKBERRY 73	1997	013039	345355
HACKBERRY 74	1997	013040	345356
HACKBERRY 75	1997	013041	345357
HACKBERRY 76	1997	013042	345358
HACKBERRY 77	1997	013043	345359
HACKBERRY 78	1997	013044	345360
HACKBERRY 79	1997	013045	345361
HACKBERRY 80	1997	013046	345362
HACKBERRY 81	1997	013047	345363
HACKBERRY 82	1997	013048	345364
HACKBERRY 83	1997	013049	345365
HACKBERRY 84	1997	013050	345366
HACKBERRY 85	1997	013051	345367
HACKBERRY 86	1997	013052	345368
HACKBERRY 87	1997	013053	345369
HACKBERRY 88	1997	013054	345370
HACKBERRY 89	1997	013055	345371
HACKBERRY 90	1997	013056	345372
HACKBERRY 91	1997	013057	345373
HACKBERRY 92	1997	013058	345374
HACKBERRY 93	1997	013059	345375
HACKBERRY 94	1997	013060	345376
HACKBERRY 95	1997	013061	345377
HACKBERRY 96	1997	013062	345378

35
39

ENTERED INTO COMPUTER

13 JUL 20 2000
[Signature]

STATE OFFICE
PHOENIX, ARIZONA

JUL 10 9 18 AM '00

RECEIVED
BUREAU OF
LAND MANAGEMENT

EXHIBIT A

Unpatented Mining Claims and Mill Site Claims : Pinal, County, AZ
 Pioneer-Mineral Creek-Cochran-Copper Butte-Riverside Mining Districts

<u>Claim</u>	<u>Book or Docket</u>	<u>Page</u>	<u>BLM Serial No.</u>
HACKBERRY 97	1997	013063	345379
HACKBERRY 98	1997	013064	345380
HACKBERRY 99	1997	013065	345381
HACKBERRY 100	1997	013066	345382
HACKBERRY 101	1997	013067	345383
HACKBERRY 102	1997	013068	345384
HACKBERRY 103	1997	013069	345385
HACKBERRY 104	1997	013070	345386
HACKBERRY 105	1997	013071	345387
HACKBERRY 106	1997	013072	345388
HACKBERRY 107	1997	013073	345389

***** End of unpatented mining claims and beginning of mill site claims *****

AXER No. 1	1487	238-239	277550
AXER No. 2	1487	240-241	277551
AXER No. 3	1487	242-243	277552
AXER No. 4	1487	244-245	277553
AXER No. 5	1487	246-247	277554
AXER No. 6	1487	248-249	277555
AXER No. 7	1487	250-251	277556
AXER No. 8	1487	252-253	277557
AXER No. 9	1487	254-255	277558
AXER No. 10	1487	256-257	277559
AXER No. 11	1487	258-259	277560
AXER No. 12	1487	260-261	277561
AXER No. 13	1487	262-263	277562
AXER No. 14	1487	264-265	277563
AXER No. 15	1487	266-267	277564
AXER No. 16	1487	268-269	277565
AXER No. 17	1487	270-271	277566
AXER No. 18	1487	272-273	277567
AXER No. 19	1487	274-275	277568
AXER No. 20	1487	276-277	277569
AXER No. 21	1487	278-279	277570

ENTERED INTO COMPUTER

113 JUL 20 2000

RECEIVED
 BUREAU OF
 LAND MANAGEMENT
 PINAL COUNTY, ARIZONA

JUL 10 9 18 AM '00

RECEIVED
 BUREAU OF
 LAND MANAGEMENT

EXHIBIT A

Unpatented Mining Claims and Mill Site Claims : Pinal, County, AZ
Pioneer-Mineral Creek-Cochran-Copper Butte-Riverside Mining Districts

<u>Claim</u>	<u>Book or Docket</u>	<u>Page</u>	<u>BLM Serial No.</u>
AXER No. 22	1487	280-281	277571
AXER No. 23	1487	282-283	277572
AXER No. 24	1487	284-285	277573
AXER No. 25	1487	286-287	277574
AXER No. 26	1487	288-289	277575
AXER No. 27	1487	290-291	277576
AXER No. 28	1487	292-293	277577
AXER No. 29	1487	294-295	277578
AXER No. 30	1487	296-297	277579
AXER No. 31	1487	298-299	277580
AXER No. 32	1487	300-301	277581
AXER No. 33	1487	302-303	277582
AXER No. 34	1487	304-305	277583
AXER No. 35	1487	306-307	277584
AXER No. 36	1487	308-309	277585
AXER No. 37	1487	310-311	277586
AXER No. 38	1487	312-313	277587
AXER No. 39	1487	314-315	277588
AXER No. 40	1487	316-317	277589
AXER No. 41	1487	318-319	277590
AXER No. 42	1487	320-321	277591
AXER No. 43	1487	322-323	277592
AXER No. 44	1487	324-325	277593
AXER No. 45	1487	326-327	277594
AXER No. 46	1487	328-329	277595
AXER No. 47	1487	330-331	277596
AXER No. 48	1487	332-333	277597
AXER No. 49	1487	334-335	277598
AXER No. 50	1487	336-337	277599
AXER No. 51	1487	338-339	277600
AXER No. 52	1487	340-341	277601
AXER No. 53	1487	342-343	277602
AXER No. 54	1487	344-345	277603
AXER No. 55	1487	346-347	277604
AXER No. 56	1487	348-349	277605

ENTERED INTO COMPUTER

JUL 20 2000

STATE OF ARIZONA
PIONEER DISTRICT

JUL 10 9 18 AM '00

RECEIVED
BUREAU OF
LAND MANAGEMENT

35
35

EXHIBIT A

Unpatented Mining Claims and Mill Site Claims : Pinal, County, AZ
 Pioneer-Mineral Creek-Cochran-Copper Butte-Riverside Mining Districts

<u>Claim</u>	<u>Book or Docket</u>	<u>Page</u>	<u>BLM Serial No.</u>
AXER No. 57	1487	350-351	277606
AXER No. 58	1487	352-353	277607
AXER No. 59	1487	354-355	277608
AXER No. 60	1487	356-357	277609
AXER No. 61	1487	358-359	277610
AXER No. 62	1487	360-361	277611
AXER No. 63	1487	362-363	277612
AXER No. 64	1487	364-365	277613
AXER No. 65	1487	366-367	277614
AXER No. 66	1487	368-369	277615
AXER No. 67	1487	370-371	277616
AXER No. 68	1487	372-373	277617
AXER No. 69	1487	374-375	277618
AXER No. 70	1487	376-377	277619
AXER No. 71	1487	378-379	277620
AXER No. 72	1487	380-381	277621
AXER No. 73	1487	382-383	277622
AXER No. 74	1487	384-385	277623
AXER No. 75	1487	386-387	277624
AXER No. 76	1487	388-389	277625
AXER No. 77	1487	390-391	277626
AXER No. 78	1487	392-393	277627
AXER No. 79	1487	394-395	277628
AXER No. 80	1487	396-397	277629
AXER No. 81	1487	398-399	277630
AXER No. 82	1487	400-401	277631
AXER No. 83	1487	402-403	277632
AXER No. 84	1487	404-405	277633
AXER No. 85	1487	406-407	277634
AXER No. 86	1487	408-409	277635
AXER No. 87	1487	410-411	277636
AXER No. 88	1487	412-413	277637
AXER No. 89	1487	414-415	277638
AXER No. 90	1487	416-417	277639
AXER No. 91	1487	418-419	277640

ENTERED INTO COMPUTER

JUL 20 2000

STATE OFFICE
 PIONEER DISTRICT

JUL 10 9 18 AM '00

RECEIVED
 BUREAU OF
 LAND MANAGEMENT

35
 35

EXHIBIT A

Unpatented Mining Claims and Mill Site Claims : Pinal, County, AZ
Pioneer-Mineral Creek-Cochran-Copper Butte-Riverside Mining Districts

<u>Claim</u>	<u>Book or Docket</u>	<u>Page</u>	<u>BLM Serial No.</u>
AXER No. 92	1487	420-421	277641
AXER No. 93	1487	422-423	277642
AXER No. 94	1487	424-425	277643
AXER No. 95	1487	426-427	277644
AXER No. 96	1487	428-429	277645
AXER No. 97	1487	430-431	277646
AXER No. 98	1487	432-433	277647
AXER No. 99	1487	434-435	277648
AXER No. 100	1487	436-437	277649
AXER No. 101	1487	438-439	277650
AXER No. 102	1487	440-441	277651
AXER No. 103	1487	442-443	277652
AXER No. 104	1487	444-445	277653
AXER No. 105	1487	446-447	277654
AXER No. 106	1487	448-449	277655
AXER No. 107	1487	450-451	277656
AXER No. 108	1487	452-453	277657
AXER No. 109	1487	454-455	277658
AXER No. 110	1487	456-457	277659
AXER No. 111	1487	458-459	277660
AXER No. 112	1487	460-461	277661
AXER No. 113	1487	462-463	277662
AXER No. 114	1487	464-465	277663
AXER No. 115	1487	466-467	277664
AXER No. 116	1487	468-469	277665
AXER No. 117	1487	470-471	277666
AXER No. 118	1487	472-473	277667
AXER No. 119	1487	474-475	277668
AXER No. 120	1487	476-477	277669
AXER No. 121	1487	478-479	277670
AXER No. 122	1487	480-481	277671
AXER No. 123	1487	482-483	277672
AXER No. 124	1487	484-485	277673
AX-A No. 1	1487	178-179	277468

34
37

ENTERED INTO COMPUTER

83 JUL 20 2000

RECEIVED
STATE OFFICE
PIONEER, ARIZONA

JUL 10 9 18 AM '00

RECEIVED
BUREAU OF
LAND MANAGEMENT

EXHIBIT A

Unpatented Mining Claims and Mill Site Claims : Pinal, County, AZ
Pioneer-Mineral Creek-Cochran-Copper Butte-Riverside Mining Districts

<u>Claim</u>	<u>Book or Docket</u>	<u>Page</u>	<u>BLM Serial No.</u>
AX-A No. 2	1487	180-181	277469
AX-A No. 3	1487	182-183	277470
AX-A No. 4	1487	184-185	277471
AX-A No. 5	1487	186-187	277472
AX-A No. 7	1487	190-191	277474
AX-A No. 31	1487	074-075	277498
AX-A No. 32	1487	076-077	277499
AX-A No. 33	1487	078-079	277500
AX-A No. 34	1487	080-081	277501
AX-A No. 36	1487	084-085	277503
AX-A No. 38	1487	088-089	277505
AX-A No. 40	1487	092-093	277507
AX-A No. 55	1487	122-123	277522
AX-A No. 56	1487	124-125	277523
AX-A No. 57	1487	126-127	277524
AX-A No. 58	1487	128-129	277525
AX-A No. 59	1487	130-131	277526
AX-A No. 60	1487	132-133	277527
AX-A No. 61	1487	134-135	277528
AX-A No. 62	1487	136-137	277529
AX-A No. 63	1487	138-139	277530
AX-A No. 64	1487	140-141	277531
AX-A No. 65	1487	142-143	277532
AX-A No. 66	1487	144-145	277533
AX-A No. 67	1487	146-147	277534
AX-A No. 68	1487	148-149	277535
AX-A No. 69	1487	150-151	277536
AX-A No. 70	1487	152-153	277537
AX-A No. 71	1487	154-155	277538
AX-A No. 73	1487	158-159	277540
AX-A No. 75	1487	162-163	277542
AX-A No. 77	1487	166-167	277544
LOT 5	2080	959-960	333067
C.E. #1	2080	961-962	333068

RECEIVED
BUREAU OF
LAND MANAGEMENT

JUL 10 9 10 AM '00

STATE OFFICE
PIONEER, COCHRA

ENTERED INTO COMPUTER

EB JUL 20 2000

EXHIBIT A

Unpatented Mining Claims and Mill Site Claims : Pinal, County, AZ
 Pioneer-Mineral Creek-Cochran-Copper Butte-Riverside Mining Districts

<u>Claim</u>	<u>Book or Docket</u>	<u>Page</u>	<u>BLM Serial No.</u>
C.E. #2	2080	963-964	333069
C.E. #3	2080	965-966	333070
C.E. #4	2080	967-968	333071
C.E. #5	2080	969-970	333072
Raycon 46	1640	316-317	299654
Raycon 48	1640	320-321	299656
Raycon 50	1640	324-325	299658
Raycon 52	1640	328-329	299660
Raycon 54	1640	332-333	299662
Raycon 56	1640	336-337	299664
Raycon 65	1640	354-355	299673
Raycon 66	1640	356-357	299674
Raycon 67	1640	358-359	299675
Raycon 68	1640	360-361	299676
Raycon 69	1640	362-363	299677
Raycon 70	1640	364-365	299678
Raycon 85	1640	394-395	299693
Raycon 86	1640	396-397	299694
Raycon 87	1640	398-399	299695
Nat No. 1	1075	399-700	138162
Nat No. 2	1075	701-702	138163
Nat No. 3	1075	703-704	138164
Nat No. 4	1075	705-706	138165
Nat No. 5	SW/4 Sec. 23, T3S, R13E		338178
Nat No. 6	SW/4 Sec. 23, T3S, R13E		338179
Nat No. 7	SW/4 Sec. 23, T3S, R13E		338180
Nat No. 8	SW/4 Sec. 23, T3S, R13E		338181
Nat No. 9	SW/4 Sec. 23, T3S, R13E		338182
Nat No. 10	SW/4 Sec. 23, T3S, R13E		338183
Nat No. 11	SW/4 Sec. 23, T3S, R13E		338184
Nat No. 12	SW/4 Sec. 23, T3S, R13E		338185
Nat No. 13	SW/4 Sec. 23, T3S, R13E		338186
Nat No. 14	SW/4 Sec. 23, T3S, R13E		338187

ENTERED INTO COMPUTER

JUL 20 2000
[Handwritten initials]

ARIZONA
 STATE OFFICE
 PIONEER, ARIZONA

JUL 10 9 18 AM '00

RECEIVED
 BUREAU OF
 LAND MANAGEMENT

EXHIBIT A

Unpatented Mining Claims and Mill Site Claims : Pinal, County, AZ
Pioneer-Mineral Creek-Cochran-Copper Butte-Riverside Mining Districts

<u>Claim</u>	<u>Book or Docket</u>	<u>Page</u>	<u>BLM Serial No.</u>
Nat No. 15	SW/4 Sec. 23, T3S, R13E		338188
Nat No. 16	SW/4 Sec. 23, T3S, R13E		338189
M. Tiger	SW/4 Sec. 1, T4S, R13E		353756 3

RECEIVED
BUREAU OF
LAND MANAGEMENT
JUL 10 9 19 AM '00
ARIZONA
STATE OFFICE
PHOENIX, ARIZONA

ENTERED INTO COMPUTER
JUL 20 2000
213
[Signature]

United States Department of the Interior
Bureau of Land Management
 BUSINESS & SUPPORT SVCS DIV
 222 N CENTRAL AVE
 PHOENIX, AZ 85004 -2203
 Phone: (602) 417-9200

Receipt	
No.	149877

Transaction #: 162490					
Date of Transaction: 07/10/2000					
CUSTOMER:		ASARCO BOX 8 HAYDEN, AZ 85235			
LINE #	QTY	COMMODITY / SUBJECT / ACTION / PRODUCT	REMARKS	UNIT PRICE	TOTAL
1	1	LOCATABLE MINERALS / MINING CLAIMS-ACCOUNTS/UNADJUDICATED / MINING CLAIM MONEY RECEIVED (455)	MAINT 2001 (1280)	- n/a -	\$128,000.00
TOTAL:					\$128,000.00

PAYMENT INFORMATION			
1	AMOUNT:	\$128,000.00	POSTMARKED: 07/07/2000
	TYPE:	CHECK	RECEIVED: 07/10/2000
	CHECK NO:	55021263	
	NAME:	ASARCO INC BOX 8 HAYDEN AZ 85235	

REMARKS

CASE SERIAL NUMBER INFORMATION		
TRNS #	LINE #	CASES
162490	1	AMC253275

This receipt was generated by the automated BLM Collections and Billings System and is a paper representation of a portion of the official electronic record contained therein.

11/7/00
Request \$100⁰⁰ AMC 345633 Claim
LOM



JUL 10 9 13 AM '00

Ray Complex

ARIZONA
STATE OFFICE
PHOENIX, ARIZONA

July 7, 2000

Mining Claims Section
Arizona State Office
Bureau of Land Management
Department of the Interior
222 North Central Avenue
Phoenix, AZ 85004-9200

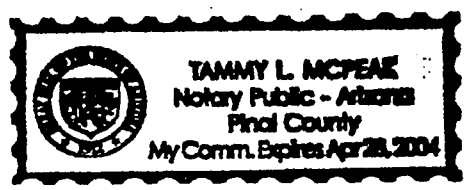
**Notice of Intent to Hold and
Payment of Annual Claim Maintenance Fees
Gila County, Ray Complex**

This will serve as notice that ASARCO Incorporated, whose address for purposes of this filing is P.O. Box 5747, Tucson, Arizona 85703-0747, intends to hold the mining claims and/or mill sites described in Exhibit A attached hereto for the assessment year ending at 12 o'clock, noon, on September 1, 2001, by payment of the annual claim maintenance fee of \$100 per claim or site. Payment of such amount is made herewith for such assessment year for each of the claims and sites the name and BLM serial number of which, and the book and page or index number of recording of the location notice in the official records of Gila County, Arizona, of which are set forth in Exhibit A attached hereto and by this reference incorporated herein.

Henry G. Kreis
Henry G. Kreis
Property Manager
Telephone: (520) 798-7717

State of Arizona)
) ss.
County of Pinal)

The foregoing instrument was acknowledged before me on the 7th day of July, 2000, by Henry G. Kreis, as agent for ASARCO Incorporated, a New Jersey corporation, on behalf of the corporation.



Tammy L. McPeak
Tammy L. McPeak, Notary Public

EXHIBIT A

Unpatented Mining Claims : Banner Mining District : Gila, County, AZ

<u>Claim</u>	<u>Book or Docket</u>	<u>Page</u>	<u>BLM Serial No.</u>
Steamboat 1	829	934-36	314545
Steamboat 2	829	937-39	314546
Steamboat 3	829	940-42	314547
Steamboat 4	829	943-45	314548
Steamboat 5	829	946-48	314549
Steamboat 6	829	949-51	314550
Steamboat 7	829	952-54	314551
Steamboat 8	829	955-57	314552
Steamboat 9	829	958-60	314553
Steamboat 10	829	961-63	314554
Steamboat 11	829	964-66	314555
Steamboat 12	829	967-69	314556
Steamboat 13	829	970-72	314557
Steamboat 14	829	973-75	314558
Steamboat 15	829	976-78	314559
Steamboat 16	829	979-81	314560
Steamboat 17	829	982-84	314561
Steamboat 18	829	985-87	314562
Steamboat 19	829	988-90	314563
Steamboat 20	829	991-93	314564
Steamboat 21	829	994-96	314565
Steamboat 22	829	997-99	314566
Steamboat 23	829	1000-02	314567
Steamboat 24	830	1001-03	314568
Steamboat 25	830	1004-06	314569
Steamboat 26	830	1007-09	314570
Steamboat 34	830	31-33	314578
Steamboat 35	830	54-56	314579
Steamboat 36	830	37-39	314580
Steamboat 37	830	40-42	314581
Steamboat 38	830	43-45	314582
Steamboat 39	830	46-48	314583
Steamboat 40	830	49-51	314584
Steamboat 41	830	52-54	314585
Steamboat 42	830	55-57	314586
Steamboat 43	830	58-60	314587

ENTERED INTO COMPUTER

SS 7/13/00

REGISTERED

7/12/00

Jul 10 9 13 AM '00

RECEIVED
BUREAU OF
LAND MANAGEMENT

EXHIBIT A

Unpatented Mining Claims : Banner Mining District : Gila, County, AZ

<u>Claim</u>	<u>Book or Docket</u>	<u>Page</u>	<u>BLM Serial No.</u>
Steamboat 44	830	61-63	314588
Steamboat 45	830	64-66	314589
Steamboat 46	830	67-69	314590
Steamboat 47	830	70-72	314591
Steamboat 48	830	73-75	314592
Steamboat 49	830	76-78	314593
Steamboat 50	830	79-81	314594
Steamboat 51	830	82-84	314595
Steamboat 52	830	85-87	314596
Steamboat 53	830	88-90	314597
Steamboat 54	830	91-93	314598
Steamboat 55	830	94-96	314599
Steamboat 56	830	97-99	314600
Steamboat 57	830	100-02	314601
Steamboat 58	830	103-05	314602
Steamboat 59	830	106-08	314603
Steamboat 60	830	109-111	314604
Steamboat 61	830	112-14	314605
Steamboat 62	830	115-17	314606
Steamboat 63	830	118-20	314607
Steamboat 64	830	121-23	314608
Steamboat 65	830	124-26	314609
Steamboat 66	830	127-29	314610
Steamboat 67	830	130-32	314611
Steamboat 68	830	133-35	314612
Steamboat 69	830	136-38	314613

Chilito No. 1	47, Mines	577	66991
Amended	225	136	
Chilito No. 2	47, Mines	580	66992
Amended	225	137	
Cobre Verde No. 8	41, Mines	464	66993
(Chilito No. 3)	42, Mines	244	
Amended	224	334	

ENTERED INTO COMPUTER

88 7/13/00

VERIFIED
7/17/00 *sc*

ARIZONA
STATE OFFICE
PROPERTY DIVISION

RECEIVED
BUREAU OF
LAND MANAGEMENT
JUL 10 9 13 AM '00

EXHIBIT A

Unpatented Mining Claims : Banner Mining District : Gila, County, AZ

<u>Claim</u>	<u>Book or Docket</u>	<u>Page</u>	<u>BLM Serial No.</u>
Amended	225	138	
Chilito No. 4	47, Mines	578	66994
Amended	225	139	
Chilito No. 41	225	170	66995
Steamboat 27	830	10-12	314571
Steamboat 28	830	13-15	314572
Steamboat 29	830	16-18	314573
Steamboat 30	830	19-21	314574
Steamboat 31	830	22-24	314575
Steamboat 32	830	25-27	314576
Steamboat 33	830	28-30	314577

Porphyry	48	158	48401
Quartzite	48	158	48402
Black Copper	8	454	48405
Amended	48	144	
Blue Copper	8	454	48406
Amended	48	145	
Keystone	8	512	48413
Amended	48	152	
North Star	8	429	48418
Amended	48	157	
Senator	8	455	48420
Amended	48	160	
Tip Top	16	118	48428
Amended	48	166	
Chilito No. 6	47, Mines	581	66996
Amended	42, Mines		
Amended	225	140	
Chilito No. 7	47, Mines	582	66997
Amended	42, Mines		
Amended	225	141	
Chilito No. 8	47, Mines	583	66998
Amended	225	142	
Copper Glance No. 1	41, Mines	464	66999

ENTERED INTO COMPUTER

JB 7/13/00

VERIFIED
7/17/00

RECEIVED
BUREAU OF
LAND MANAGEMENT
PHOENIX, ARIZONA

JUL 10 9 14 AM '00

RECEIVED
BUREAU OF
LAND MANAGEMENT

EXHIBIT A

Unpatented Mining Claims : Banner Mining District : Gila, County, AZ

<u>Claim</u>	<u>Book or Docket</u>	<u>Page</u>	<u>BLM Serial No.</u>
(Chilito 12)			
Amended	42, Mines	246	
Amended	225	145	
Copper Glance No. 2	41, Mines	465	67000
(Chilito 13)			
Amended	42, Mines	247	
Amended	225	146	
Two Bridges	47, Mines	559	67001
(Chilito 14)			
Amended	42, Mines	248	
Amended	225	147	
Evener	47, Mines	560	67002
(Chilito 15)			
Amended	42, Mines	249	
Amended	225	148	
Copper Glance No. 7	41, Mines	466	67003
(Chilito 19)			
Amended	42, Mines	250	
Amended	225	149	
Chilena No. 3	47, Mines	556	67004
(Chilito 29)			
Amended	42, Mines	260	
Amended	225	159	
Chilena No. 4	47, Mines	557	67005
(Chilito 30)			
Amended	42, Mines	261	
Amended	225	160	
Chilena No. 5	47, Mines	558	67006
(Chilito 32)			
Amended	42, Mines	262	
Amended	225	161	
Chilena No. 2	47, Mines	555	67007
(Chilito 33)			
Amended	42, Mines	263	
Amended	225	162	

MINERAL
STATE OFFICE
PROGRAM, ARIZONA

JUL 10 9 14 AM '00

RECEIVED
BUREAU OF
LAND MANAGEMENT

ENTERED INTO COMPUTER
SD 7/13/00

VERIFIED
7/17/00 JK

EXHIBIT A

Unpatented Mining Claims : Banner Mining District : Gila, County, AZ

<u>Claim</u>	<u>Book or Docket</u>	<u>Page</u>	<u>BLM Serial No.</u>
Chilito No. 42	238	465	67008
Ethel	41, Mines	12	67009
Spring	47, Mines	121	67010
Drusilla	47, Mines	93	67011
Fanny	47, Mines	94	67012

Black Eagle No. 1	49, Mines	550	67014
Black Eagle No. 2	49, Mines	550	67015
Black Eagle No. 3	49, Mines	551	67016
Black Eagle No. 4	49, Mines	551	67017
Black Eagle No. 5	49, Mines	551	67018
Black Eagle No. 6	49, Mines	552	67019
Fraction No. 6	160	511	67020
Amended	226	538	
Amended	250	456	
Chilito No. 9	47, Mines	586	67013
Amended	224	335	
Amended	225	143	

Dick No. 17	62	354	67021
Dick No. 18	62	355	67022
Dick No. 19	62	356	67023
Dick No. 20	62	357	67024

RECEIVED
STATE OFFICE
PROPERTY MANAGEMENT

JUL 10 9 14 AM '00

RECEIVED
BUREAU OF
LAND MANAGEMENT

ENTERED INTO COMPUTER

88 7/13/00

VERIFIED
7/17/00

United States Department of the Interior
Bureau of Land Management
 BUSINESS & SUPPORT SVCS DIV
 222 N CENTRAL AVE
 PHOENIX, AZ 85004 -2203
 Phone: (602) 417-9200

Receipt	
No.	149821

Transaction #: 162433
 Date of Transaction: 07/10/2000

CUSTOMER: ASARCO
 BOX 5747
 TUCSON, AZ 85703

LINE #	QTY	COMMODITY / SUBJECT / ACTION / PRODUCT	REMARKS	UNIT PRICE	TOTAL
1	1	LOCATABLE MINERALS / MINING CLAIMS-ACCOUNTS/UNADJUDICATED / MINING CLAIM MONEY RECEIVED (455)	MAINT 2001 (111)	- n/a -	\$11,100.00
TOTAL:					\$11,100.00

PAYMENT INFORMATION					
1	AMOUNT:	\$11,100.00	POSTMARKED:	07/07/2000	
	TYPE:	CHECK	RECEIVED:	07/10/2000	
	CHECK NO:	55021262			
	NAME:	ASARCO INC. BOX 5747 TUCSON AZ 85703			

REMARKS

CASE SERIAL NUMBER INFORMATION		
TRNS #	LINE #	CASES
162433	1	AMC314545

This receipt was generated by the automated BLM Collections and Billings System and is a paper representation of a portion of the official electronic record contained therein.

NOTICE!!

These documents have been scanned!

Do not place un-scanned documents beneath this notice!

Do not remove this notice from this file!

GPO Jacket No. 560-102
Print Order 61549
Rise Business Services, LLC
Job=AZ15 9/17/2019



Box Number= AZ15249



Claim Begin-End: AMC066892-AMC067906

5 Miscellaneous



AZ15249-8

AMC066892-AMC066892

**NO
DOCUMENTS
FOUND**

NO DOCUMENTS FOUND
NO DOCUMENTS FOUND

NOTICE!!

These documents have been scanned!

Do not place un-scanned documents beneath this notice!

Do not remove this notice from this file!

GPO Jacket No. 560-102
Print Order 61549
Rise Business Services, LLC
Job=AZ15 9/17/2019



Box Number= AZ15249



Claim Begin-End: AMC066892-AMC067906

6 Location Notices-Amendments and Supporting Documents



AZ15249-8

AMC066892-AMC066892

**NO
DOCUMENTS
FOUND**

NO DOCUMENTS FOUND
NO DOCUMENTS FOUND